



**The Anti-social Behaviour, Crime and Policing Act 2014**  
**The Public Spaces Protection Order - (Dover District Council) 2022**

Dover District Council ( "the Authority") makes this Public Spaces Protection Order (the "Order") in exercise of its powers under Section 59 of the Anti-Social Behaviour, Crime and Policing Act 2014 (the "Act"). This Order may be cited as The Public Spaces Protection Order (Dover District Council) 2022

The Council is satisfied on reasonable grounds that the activities described below (the "Activities") carried out in a public place within its area have had, or are likely to have, a detrimental effect on the quality of life of those in the locality and that the effect of the Activities –

- a) is, or is likely to be, of a persistent or continuing nature
- b) is, or is likely to be, such as to make the activities unreasonable, and
- c) justifies the restrictions imposed by the Order.

This Order comes into force on the 26th July 2022 for a period of 3 years.

**Activities which are prohibited or required by this Order are:**

**1. Dog Fouling**

If within the administrative area of the Authority a dog defecates at any time on land to which the public or any section of the public has access, on payment or otherwise, as of right or by virtue of express or implied permission and a person who is in charge of the dog at the time fails to remove the faeces from the land forthwith, that person shall be guilty of an offence unless

(a) he has reasonable excuse for failing to do so.

or

(b) the owner, occupier or other person or authority having control of the land has consented (generally or specifically) to his failing to do so.

## **2. Dogs on leads by order**

A person in charge of a dog shall be guilty of an offence if, at any time, within the administrative area of the Authority he does not comply with a direction given to him by an authorised officer of the authority to put and keep the dog on a lead unless

(a) he has reasonable excuse for failing to do so.

or

(b) the owner, occupier or other person or authority having control of the land has consented (generally or specifically) to his failing to do so.

An authorised officer may only give a direction under this order if such restraint is reasonably necessary to prevent a nuisance or behaviour by the dog that is likely to cause annoyance or disturbance to any other person, or to a bird or another animal.

## **3. Dogs on leads**

A person in charge of a dog shall be guilty of an offence if, at any time, (during the period specified in the schedule if stated), on land detailed in Schedule 1 below he does not keep the dog on a lead unless

(a) he has reasonable excuse for failing to do so.

or

(b) the owner, occupier or other person or authority having control of the land has consented (generally or specifically) to his failing to do so.

## **4. Dog exclusion**

A person in charge of a dog shall be guilty of an offence if, at any time, he takes the dog onto, or permits the dog to enter or to remain on, any land detailed in Schedule 2 below unless

(a) he has reasonable excuse for failing to do so.

or

(b) done so with the consent (generally or specifically) of the owner, occupier or other person having control of the land.

## **5. Consumption of alcohol in public places**

The consumption of alcohol or anything which a constable or authorised person reasonably believes to be alcohol having been required by a constable or authorised person not to consume it.

### **Consumption of alcohol in breach of this order**

Section 63 of the Act provides where a constable or an authorised person reasonably believes that a person (P):-

(a) is or has been consuming alcohol in breach of a prohibition in a public spaces protection order, or

(b) intends to consume alcohol in circumstances in which doing so would be a breach of such a prohibition.

The constable or authorised person may require P—

(a) not to consume, in breach of the order, alcohol or anything which the constable or authorised person reasonably believes to be alcohol;

(b) to surrender anything in P's possession which is, or which the constable or authorised person reasonably believes to be, alcohol or a container for alcohol.

A constable or an authorised person who imposes a requirement as set out above must tell P that failing without reasonable excuse to comply with the requirement is an offence.

## **6. Unauthorised camping**

No person shall position any vehicle, caravan, tent or other temporary structures that are designed or intended to provide shelter or accommodation for the purpose of an overnight stay or stays, within any public space within the Dover District Area without prior express consent of the owner or person in lawful control of the land, proof of which shall lie with the person remaining in any such vehicle, caravan or other temporary structure.

If instructed to do so by an Authorised Person, a person with responsibility for or utilising any vehicle or temporary structure shall remove the same and / or any associated equipment, animals or paraphernalia from the land as previously described without delay.

## **7. Exemptions**

Nothing in Parts 1, 2, 3 and 4 of this order shall apply to a person who –

- (a) is registered as a blind person in a register compiled under section 29 of the National Assistance Act 1948; or
- (b) is deaf, in respect of a dog trained by Hearing Dogs for Deaf People (registered charity number 293358) and upon which he relies for assistance; or
- (c) has a disability which affects his mobility, manual dexterity, physical coordination, or ability to lift, carry or otherwise move everyday objects, in respect of a dog trained by a prescribed charity and upon which he relies for assistance.

For the purpose of this order –

- A person who habitually has a dog in his possession shall be taken to be in charge of the dog at any time unless at that time some other person is in charge of the dog.
- Placing the faeces in a receptacle on the land, which is provided for the purpose, or for the disposal of waste, shall be sufficient removal from the land.
- Being unaware of the defecation (whether by reason of not being in the vicinity or otherwise), or not having a device for or other suitable means of removing the faeces shall not be a reasonable excuse for failing to remove the faeces
- “an authorised officer of the Authority” means an employee, partnership agency or contractor of Dover District Council who is authorised in writing by Dover District Council for the purposes of giving directions under the Order.
- Each of the following is a "prescribed charity" -
  - Dogs for the Disabled (registered charity number 700454)
  - Support Dogs Limited (registered charity number 1088281)
  - Canine Partners for Independence (registered charity number (803680)

Nothing in Part 5 of this order shall apply to

- (a) premises authorised by a premises license to be used for the supply of alcohol.
- (b) premises authorised by a club premises certificate to be used by the club for the supply of alcohol.
- (c) a place within the curtilage of premises within (a) or (b).
- (d) premises which by virtue of Part 5 of the Licensing Act 2003 may at the relevant time be used for the supply of alcohol or which, by virtue of that Part, could have been so used within the 30 minutes before that time.
- (e) a place where facilities or activities relating to the sale or consumption of alcohol are at the relevant time permitted by virtue of a permission granted under section 115E of the Highways Act 1980 (highway-related uses).

### 8. Penalty

- (a) A person who fails without reasonable excuse to comply with a requirement or a prohibition imposed under Parts 1, 2, 3, 4, and 6 of this order is guilty of an offence and liable on summary conviction to a fine not exceeding level 3 on the standard scale.
- (b) A person who fails without reasonable excuse to comply with a requirement imposed under Part 5 of this order is guilty of an offence and liable on summary conviction to a fine not exceeding level 2 on the standard scale.

**The Common Seal of the**

**District Council Dover District Council**

**was Affixed in the presence of:**

Authorised Signatory: .....

Date: 17/06/2022 .....

Seal Number: 14814 .....




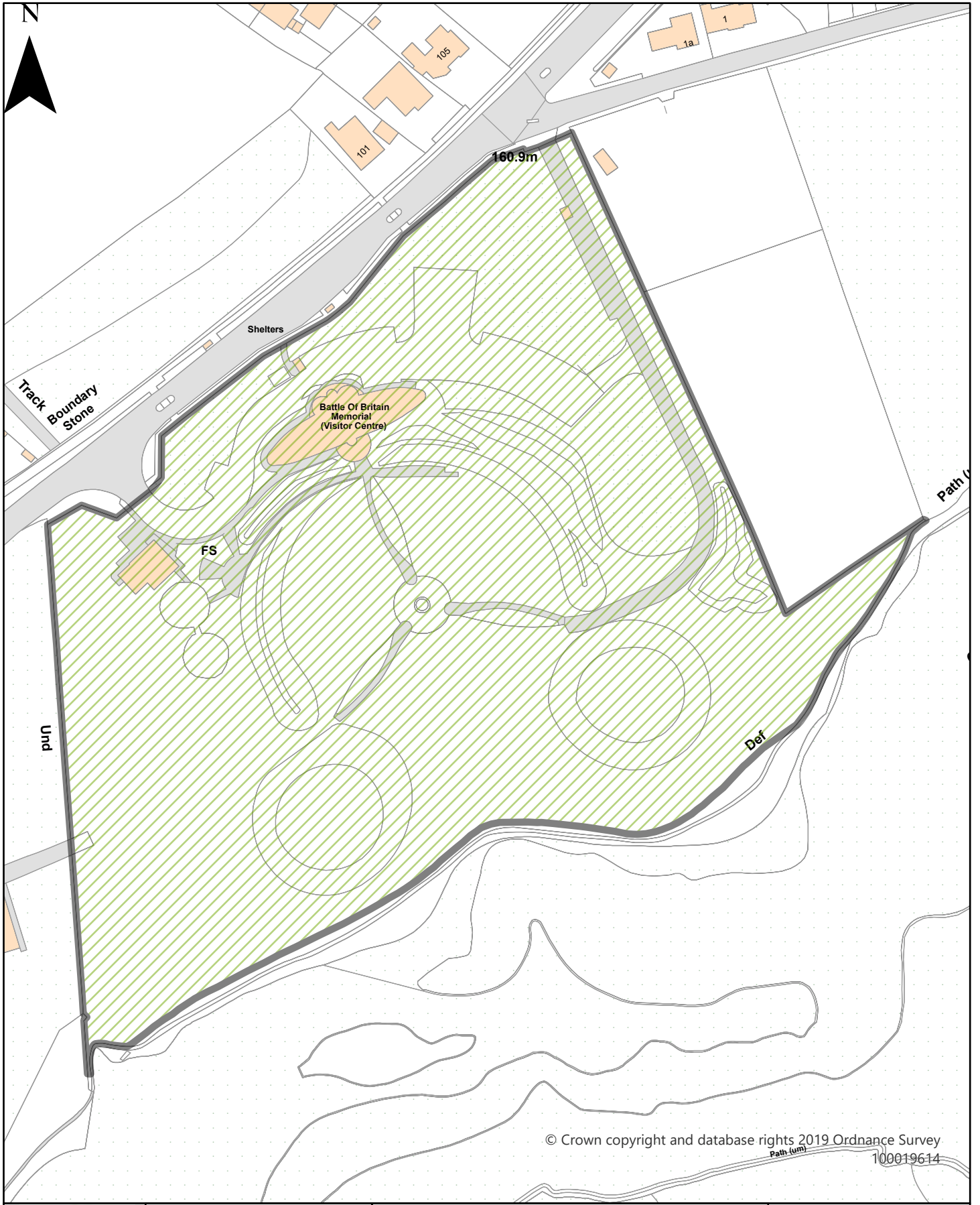


## Schedule One The Keeping of Dogs on Lead

This order applies to all land described below:

Map no.	Location	Geographical Area	Ward/Parish
1	Battle of Britain Memorial, New Dover Road	Capel-Le-Ferne	Capel-Le-Ferne
2	St Peter's Churchyard, Church Whitfield Road	Church Whitfield	Whitfield
3	Cowdray Square Playing Field	Deal	Mill Hill
4	Deal Pier	Deal	North Deal
5	Hamilton Road Cemetery	Deal	Middle Deal & Sholden
6	Sandown Castle Gardens and the Seafront Promenade from Sandown Castle to Deal Castle	Deal	North Deal
7	Barton Foot Path	Dover	St Radigunds
8	Charlton Cemetery, Old Charlton Road	Dover	Castle
9	Dover Pier	Dover	Town & Pier
10	Pencester Gardens, Pencester Road	Dover	Castle
11	St Andrew's Churchyard, Crabble Meadows	Dover	St Radigunds
12	St James's Cemetery, Old Charlton Road	Dover	Castle
13	St Mary's Cemetery, Old Charlton Road	Dover	Castle
14	The Marina Curve, Seafront Promenade and Grassed Areas Including Granville Gardens and Marine Parade Gardens	Dover	Town & Pier and Castle
15	St Augustine's Churchyard, The Street	East Langdon	St Margaret's
16	St Mary's Churchyard, Church Street	Eastry	Eastry
17	St Martin's Churchyard, Mongeham Church Close	Great Mongeham	Eastry
18	St Martin of Tours Churchyard, East Langdon Road	Guston	St Margaret's
19	Nonington Village Pond and Recreation Ground, Holt Street	Nonington	Aylesham
20	St Mary's Graveyard, Old Court Hill	Nonington	Aylesham
21	Kearsney Abbey Park, (Café side), Alkham Road and	River	River

	walkway adjacent Abbey Lake accessed from Minnis Lane		
<b>22</b>	Russell Gardens, Alkham Road	River	Lydden & Temple Ewell
<b>23</b>	Boatman's Hill Cemetery, Woodnesborough Road	Sandwich	Sandwich
<b>24</b>	Princes Golf Course Dunes Path, Sandwich Bay	Sandwich Bay	Sandwich
<b>25</b>	St Clement's Churchyard, Knightrider Street	Sandwich	Sandwich
<b>26</b>	St Margaret's Civic Cemetery and the Dare Garden of Remembrance, Dover Road	St Margaret's Bay	St Margaret's at Cliffe
<b>27</b>	St Margaret's Church, High Street	St Margaret's	St Margaret's at Cliffe
<b>28</b>	St Margaret's Bay promenade, car park and grassed amenity Area.	St Margaret's Bay	St Margaret's at Cliffe
<b>29</b>	Walmer Green, The Strand  1 <sup>st</sup> of May to 30 <sup>th</sup> September between the hours of 9am and 6pm	Walmer	Walmer
<b>30</b>	St Peter and St Paul's Churchyard, Jubilee Road, The Street	Worth	Sandwich



Dover District Council  
 Honeywood Close  
 White Cliffs Business Park  
 Whitfield  
 DOVER  
 CT16 3PJ

Dover District Council Public Spaces Protection  
 Order 2022

Schedule 1 Map 1

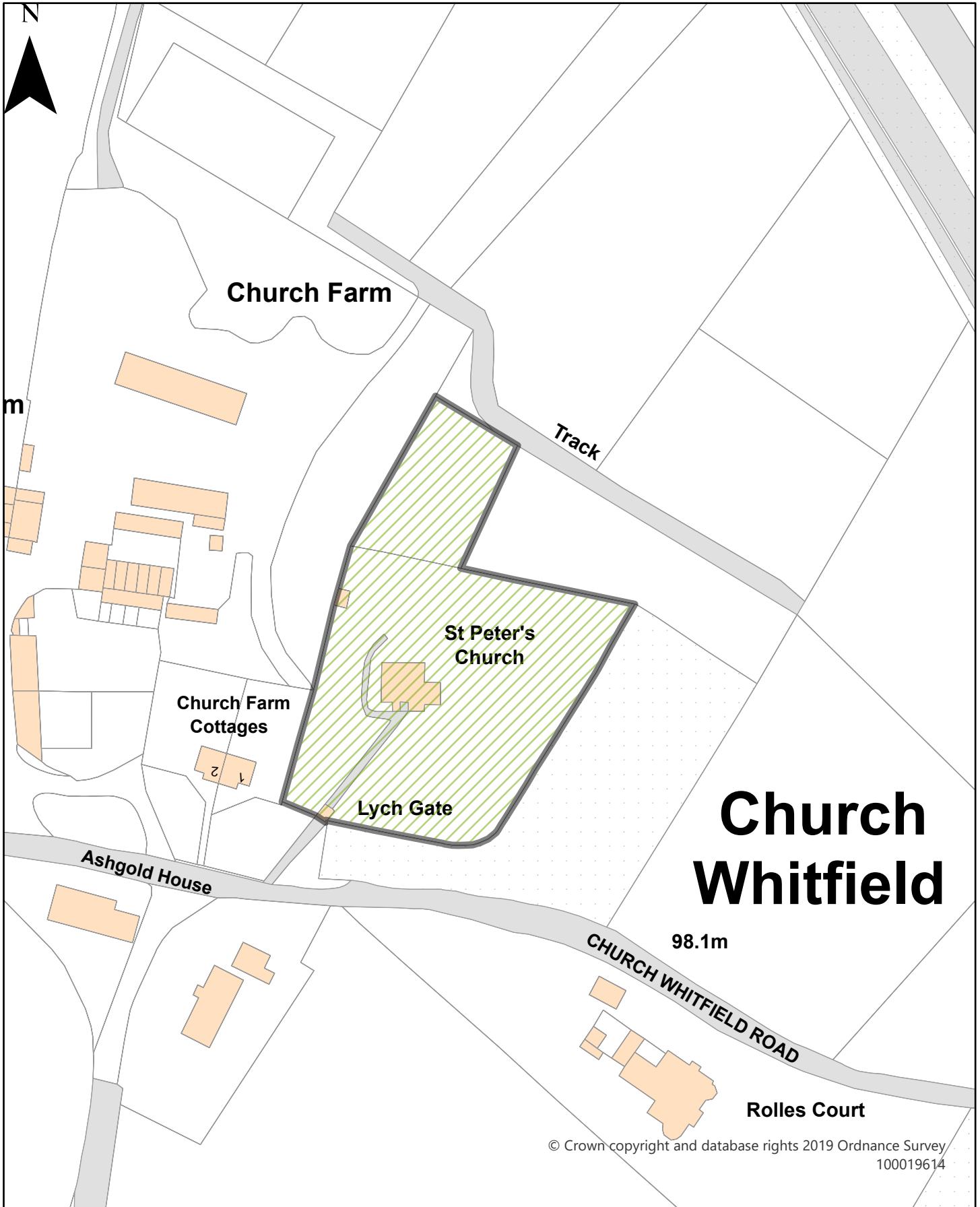
Battle of Britain Memorial, New Dover Road,  
 Capel-Le-Ferne

**Dog Restrictions 2022**

**Restriction**

-  Dog Exclusion
-  Dogs On Leads
-  Seasonal Dog Bans

Scale: 1:1,588



Dover District Council  
 Honeywood Close  
 White Cliffs Business Park  
 Whitfield  
 DOVER  
 CT16 3PJ


Dover District Council Public Spaces Protection  
 Order 2022

Schedule 1 Map 2

St Peter's Churchyard, Church Whitfield Road,  
 Church Whitfield

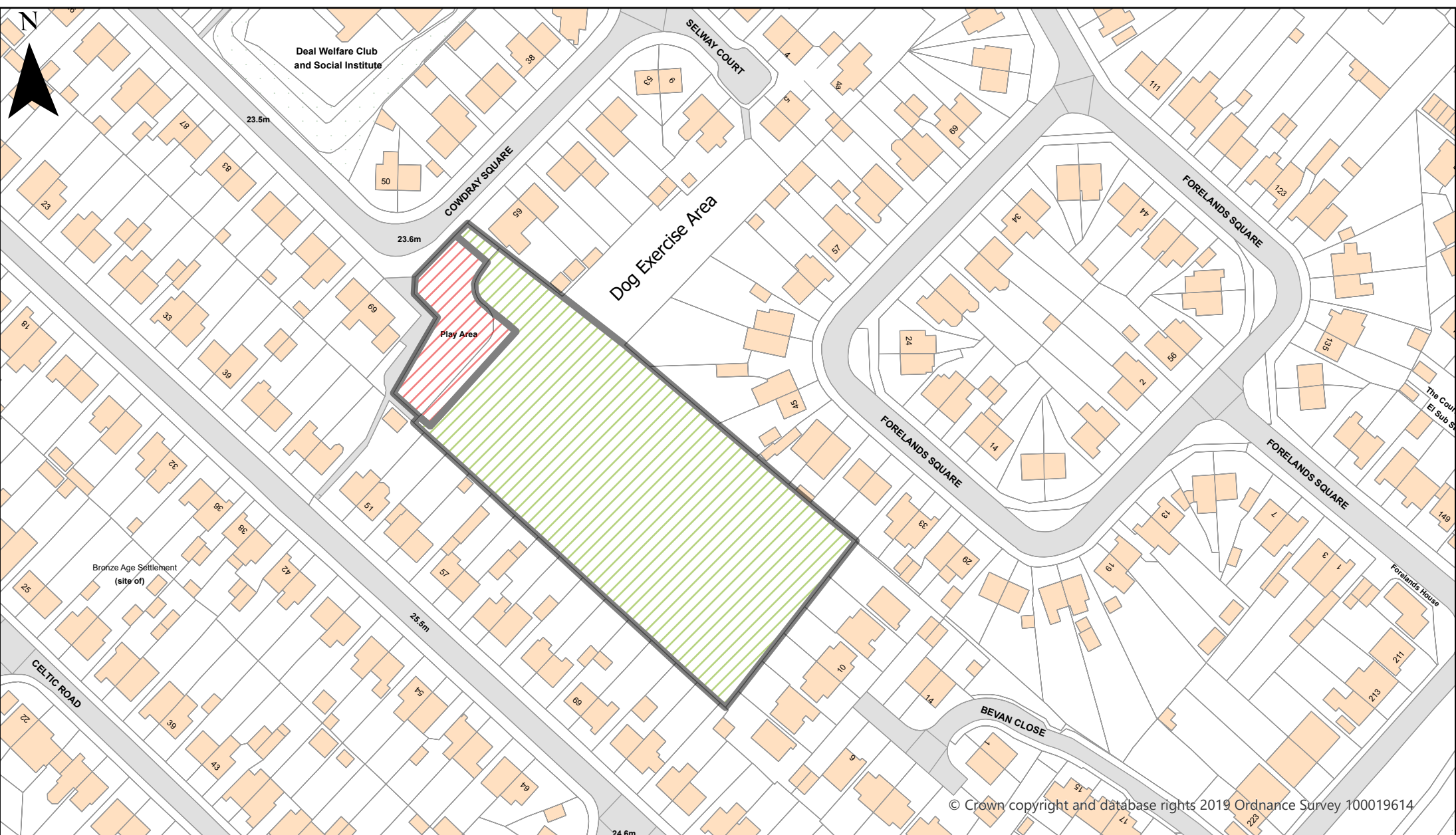
**Dog Restrictions 2022**

Restriction


-  Dog Exclusion
-  Dogs On Leads
-  Seasonal Dog Bans

Scale: 1:1,100





© Crown copyright and database rights 2019 Ordnance Survey 100019614






Dover District Council  
 Honeywood Close  
 White Cliffs Business Park  
 Whitfield  
 DOVER  
 CT16 3PJ


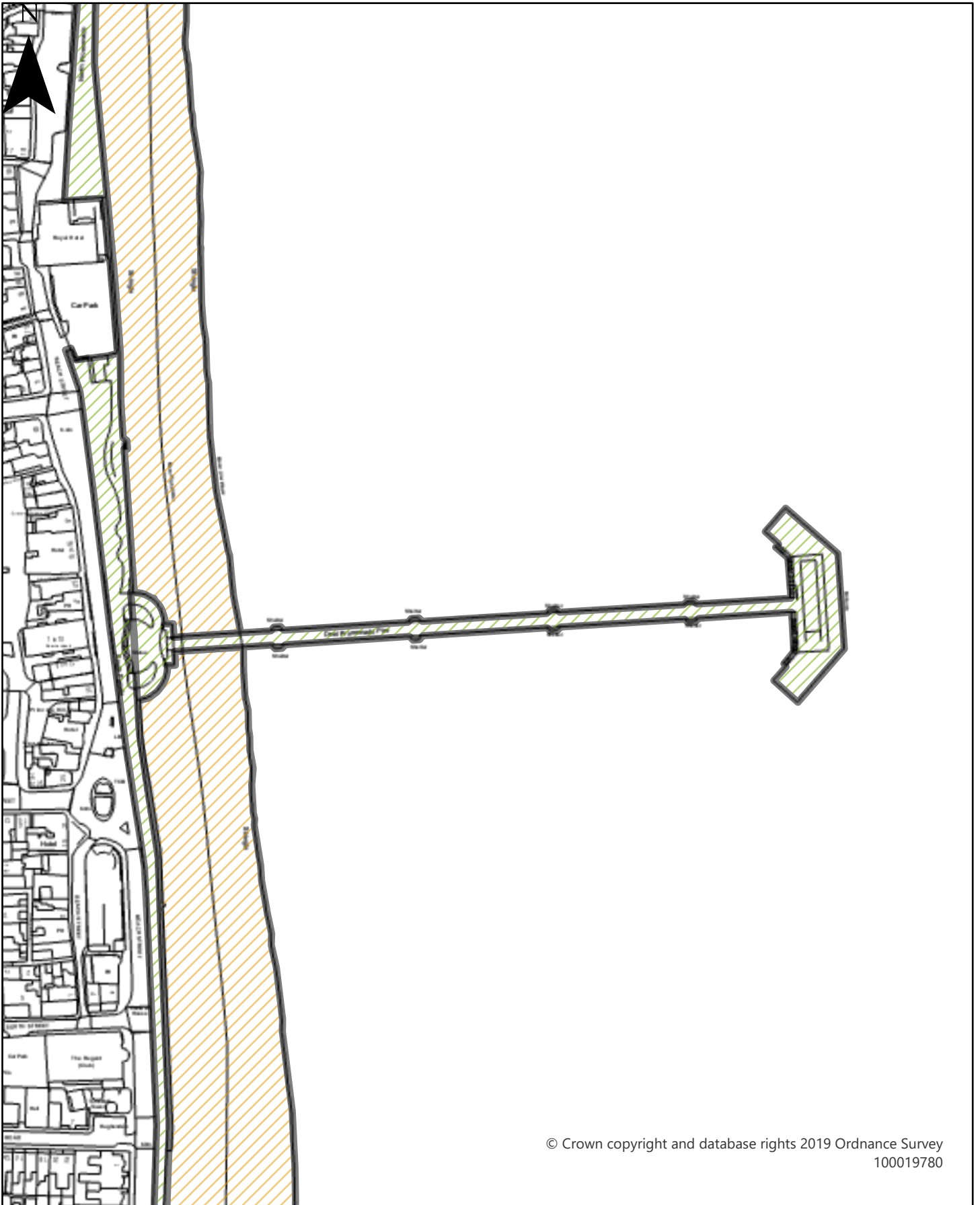
Dover District Council Public Spaces Protection Order 2022  
 Schedule 1 Map 3  
 Cowdray Square Playing Field, Deal, Kent

**Dog Restrictions 2022** — Line

**Restriction**




-  Dog Exclusion
-  Dogs On Leads
-  Seasonal Dog Bans

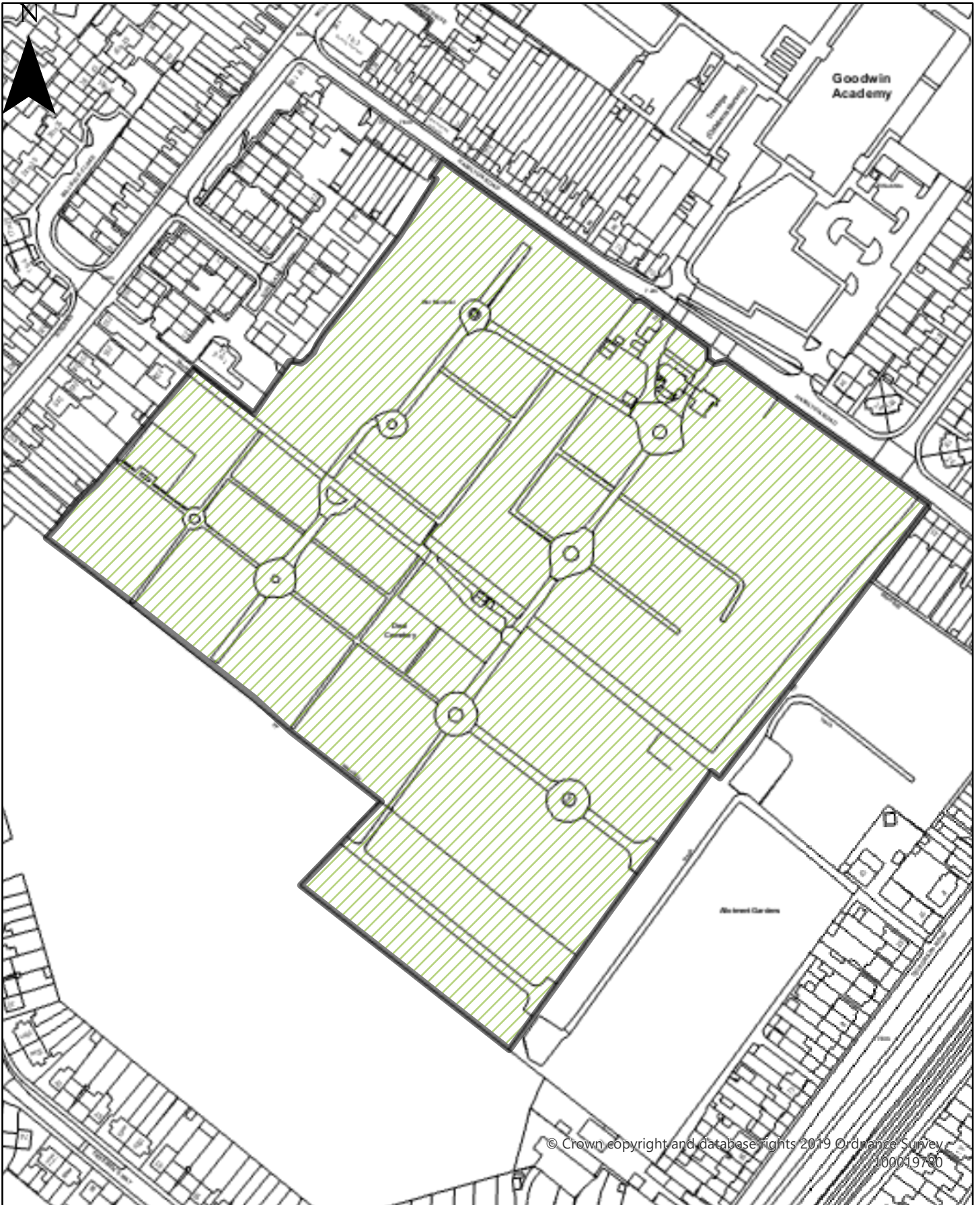
**Scale: 1:1,318**




Dover District Council  
Honeywood Close  
White Cliffs Business Park  
Whitfield  
DOVER  
CT16 3PJ

Dover District Council Public Spaces  
Protection Order 2022  
Schedule 1 Map 4  
Deal Pier, Deal

**Dog Restrictions 2022**  
Restriction  
 Dog Exclusion  
 Dogs On Leads  
 Seasonal Dog Bans  
 Scale: 1:2,250



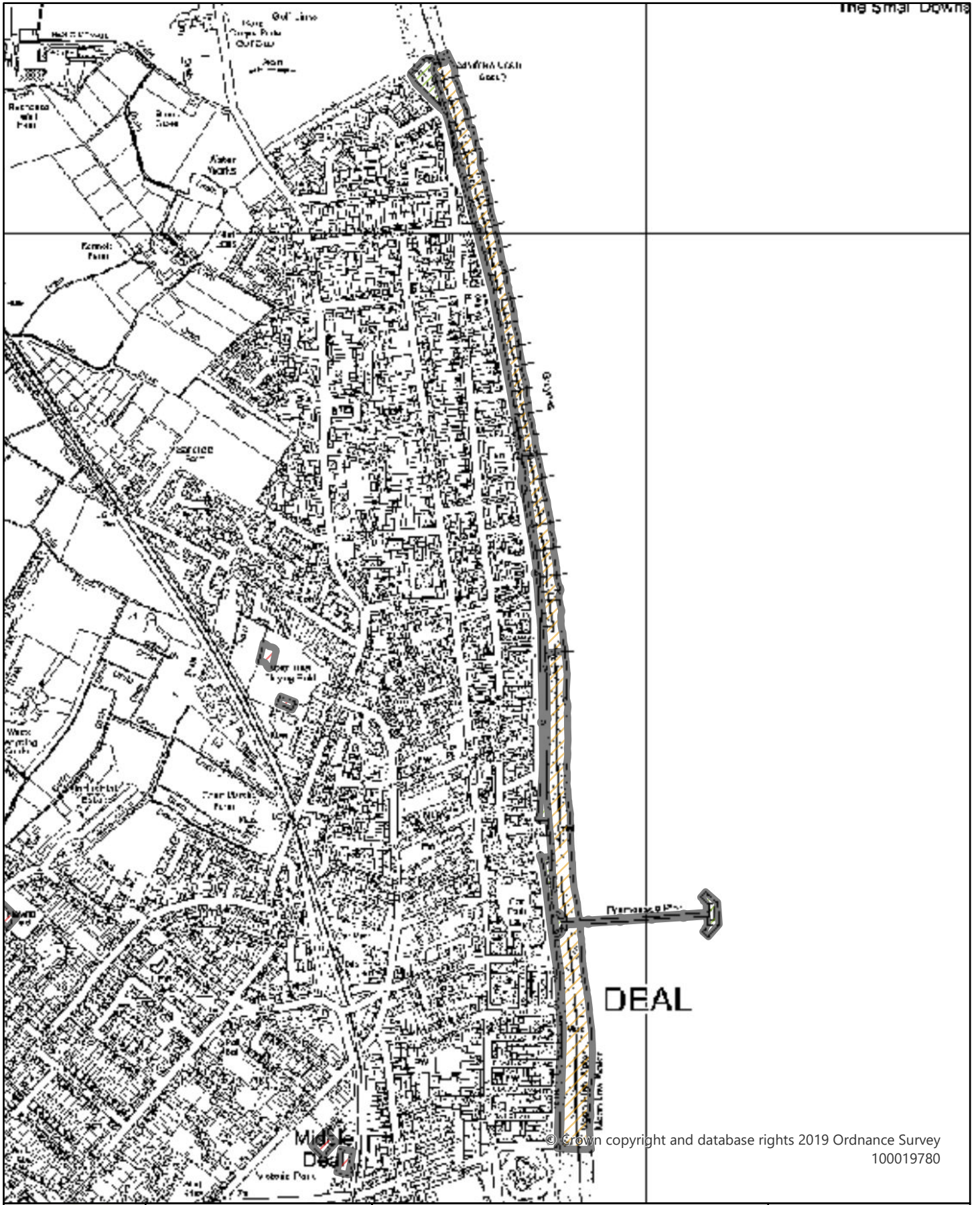
© Crown copyright and database rights 2019 Ordnance Survey 100019780



Dover District Council  
 Honeywood Close  
 White Cliffs Business Park  
 Whitfield  
 DOVER  
 CT16 3PJ

Dover District Council Public Spaces  
 Protection Order 2022  
 Schedule 1 Map 5  
 Hamilton Road Cemetery, Deal

**Dog Restrictions 2022**  
 Restriction  
 Dog Exclusion  
 Dogs On Leads  
 Seasonal Dog Bans  
 Scale: 1:2,155



Dover District Council  
 Honeywood Close  
 White Cliffs Business Park  
 Whitfield  
 DOVER  
 CT16 3PJ

Dover District Council Public Spaces Protection  
 Order 2022

Schedule 1 Map 6

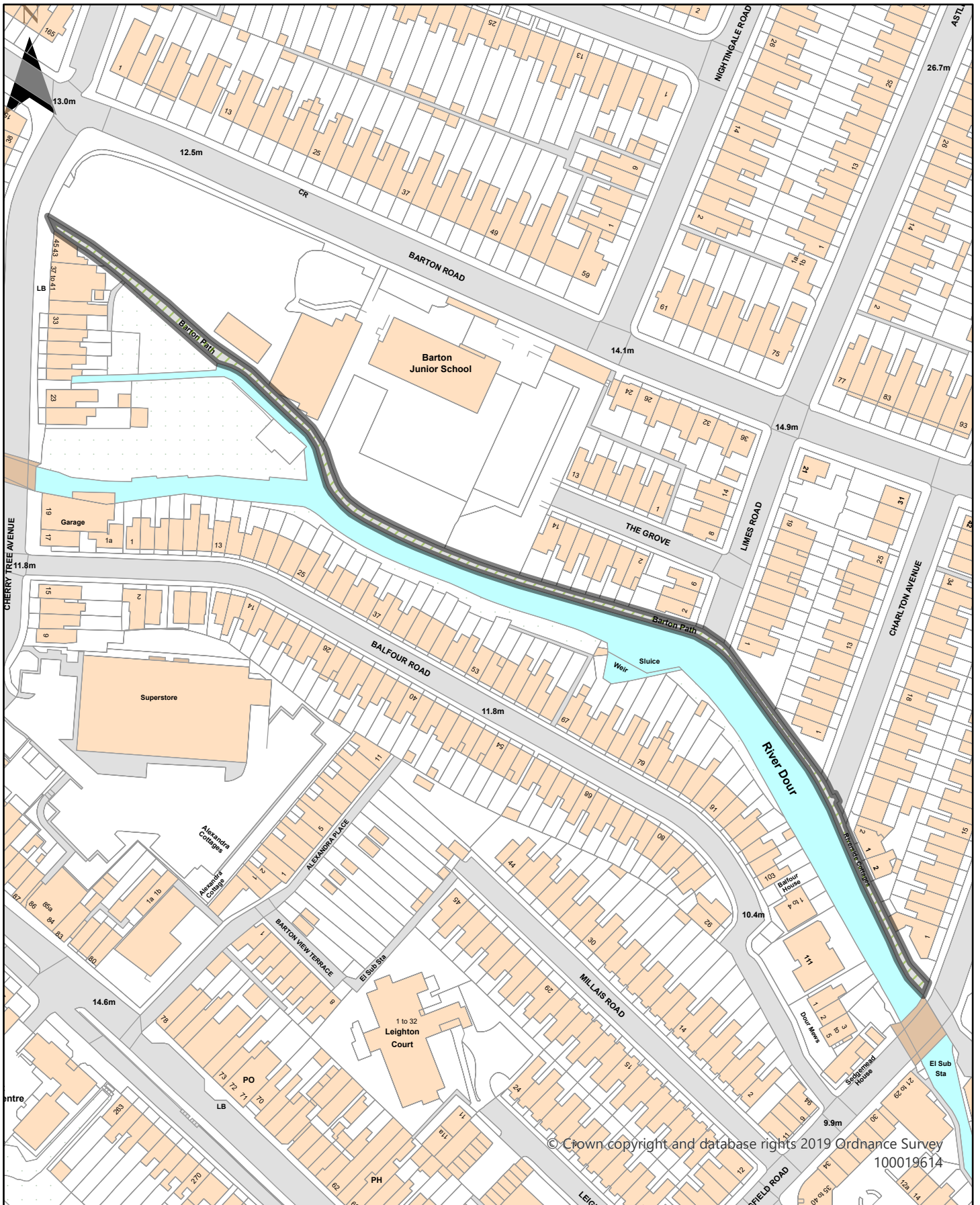
Sandown Castle Gardens and the Seafront  
 Promenade from Sandown Castle to Deal Castle

Dog Restrictions 2022


Restriction

- Dog Exclusion
- Dogs On Leads
- Seasonal Dog Bans

Scale: 1:9,710




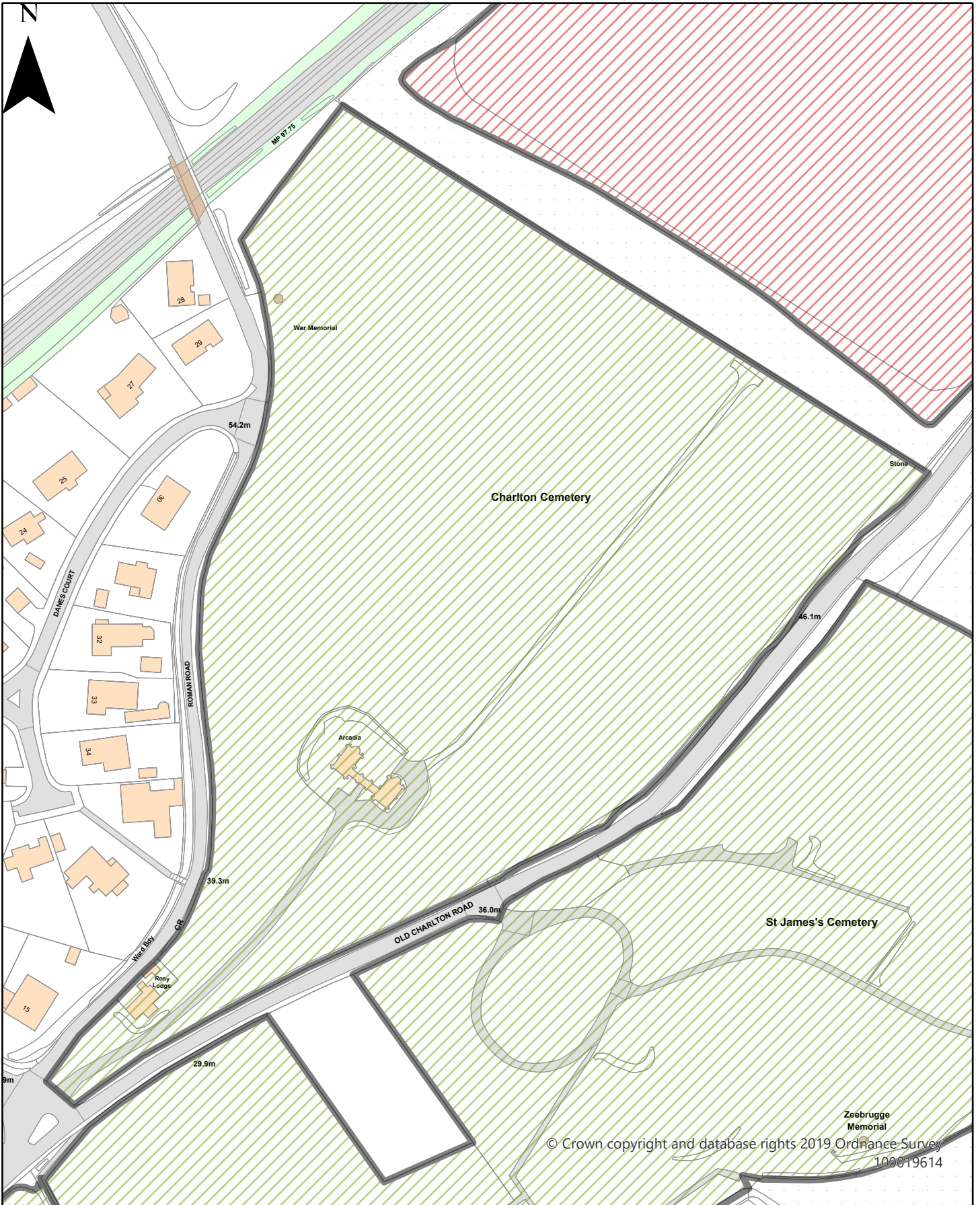
© Crown copyright and database rights 2019 Ordnance Survey  
100019614



Dover District Council  
Honeywood Close  
White Cliffs Business Park  
Whitfield  
DOVER  
CT16 3PJ




Dover District Council Public Spaces  
Protection Order 2022  
Schedule 1 Map 7  
Barton Footpath, Dover


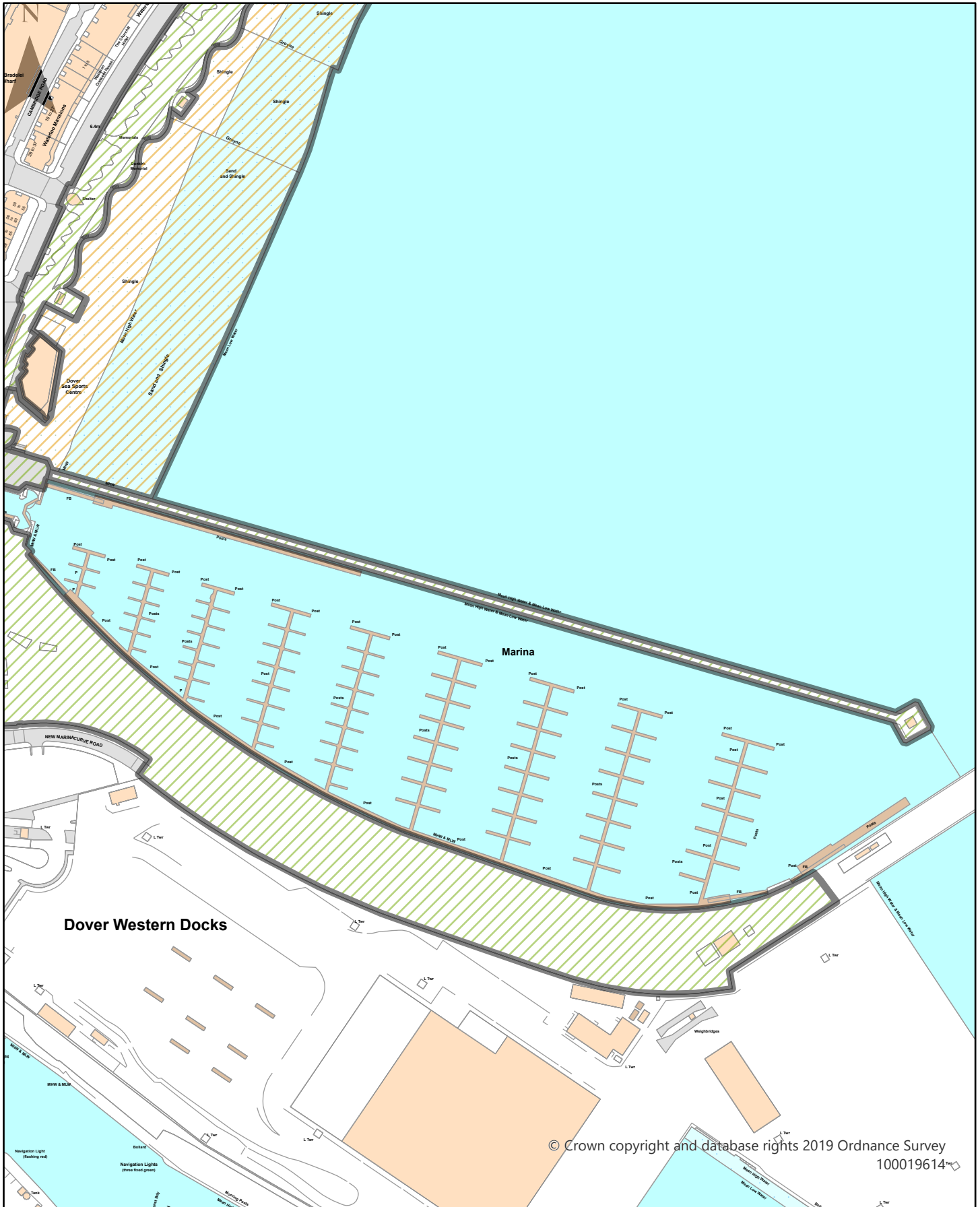
**Dog Restrictions 2022**  
Restriction  
 Dog Exclusion  
 Dogs On Leads  
 Seasonal Dog Bans  
 Scale: 1:1,572



Dover District Council  
 Honeywood Close  
 White Cliffs Business Park  
 Whitfield  
 DOVER  
 CT16 3PJ

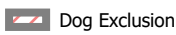

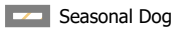
Dover District Council Public Spaces  
 Protection Order 2022  
 Schedule 1 Map 8  
 Charlton Cemetery, Dover

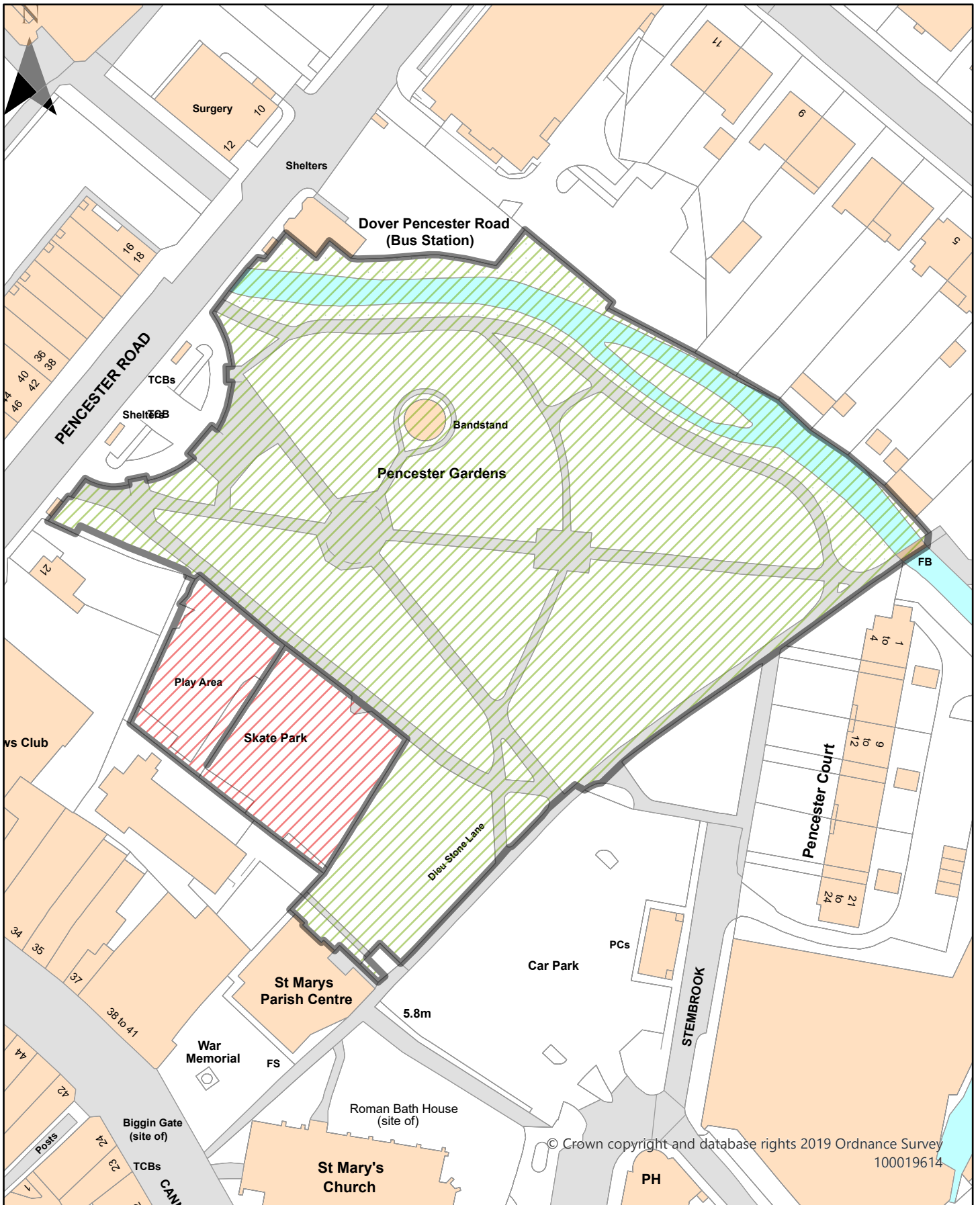
**Dog Restrictions 2022**  
 Restriction  
 Dog Exclusion  
 Dogs On Leads  
 Seasonal Dog Bans  
 Scale: 1:1,635




Dover District Council  
 Honeywood Close  
 White Cliffs Business Park  
 Whitfield  
 DOVER  
 CT16 3PJ

Dover District Council Public Spaces Protection  
 Order 2022  
 Schedule 1 Map 9  
 Dover Pier, Dover

**Dog Restrictions 2022**  
 Restriction  
 Dog Exclusion  
 Dogs On Leads  
 Seasonal Dog Bans  
 Scale: 1:2,882

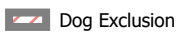

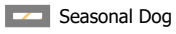


© Crown copyright and database rights 2019 Ordnance Survey 100019614

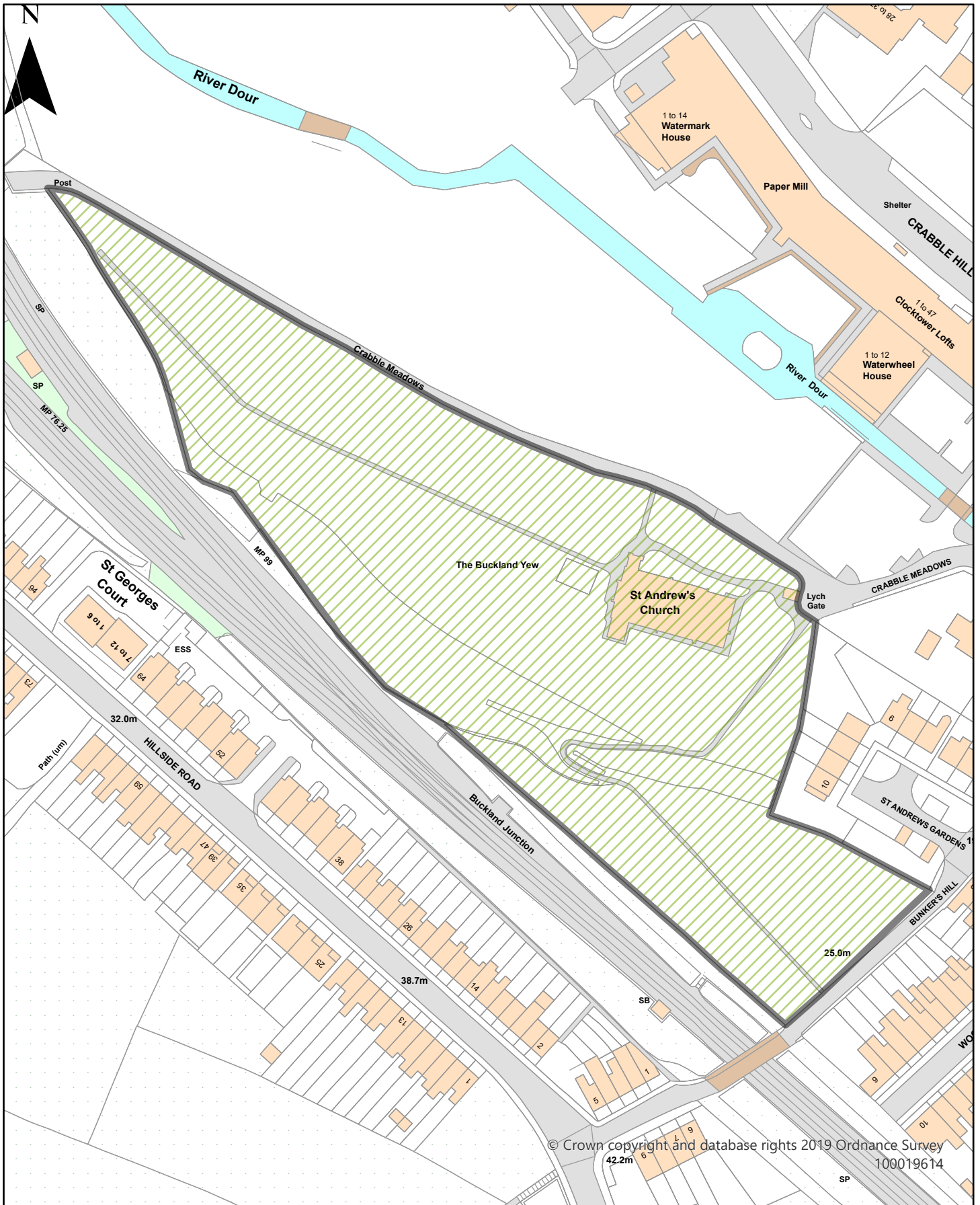


Dover District Council  
 Honeywood Close  
 White Cliffs Business Park  
 Whitfield  
 DOVER  
 CT16 3PJ

Dover District Council Public Spaces  
 Protection Order 2022  
 Schedule 1 Map 10  
 Pencester Gardens, Dover

**Dog Restrictions 2022**  
 Restriction  
 Dog Exclusion  
 Dogs On Leads  
 Seasonal Dog Bans  
 Scale: 1:1,030





Dover District Council  
 Honeywood Close  
 White Cliffs Business Park  
 Whitfield  
 DOVER  
 CT16 3PJ

Dover District Council Public Spaces  
 Protection Order 2022

Schedule 1 Map 11

St Andrew's Churchyard, Crabble Meadows,  
 Dover


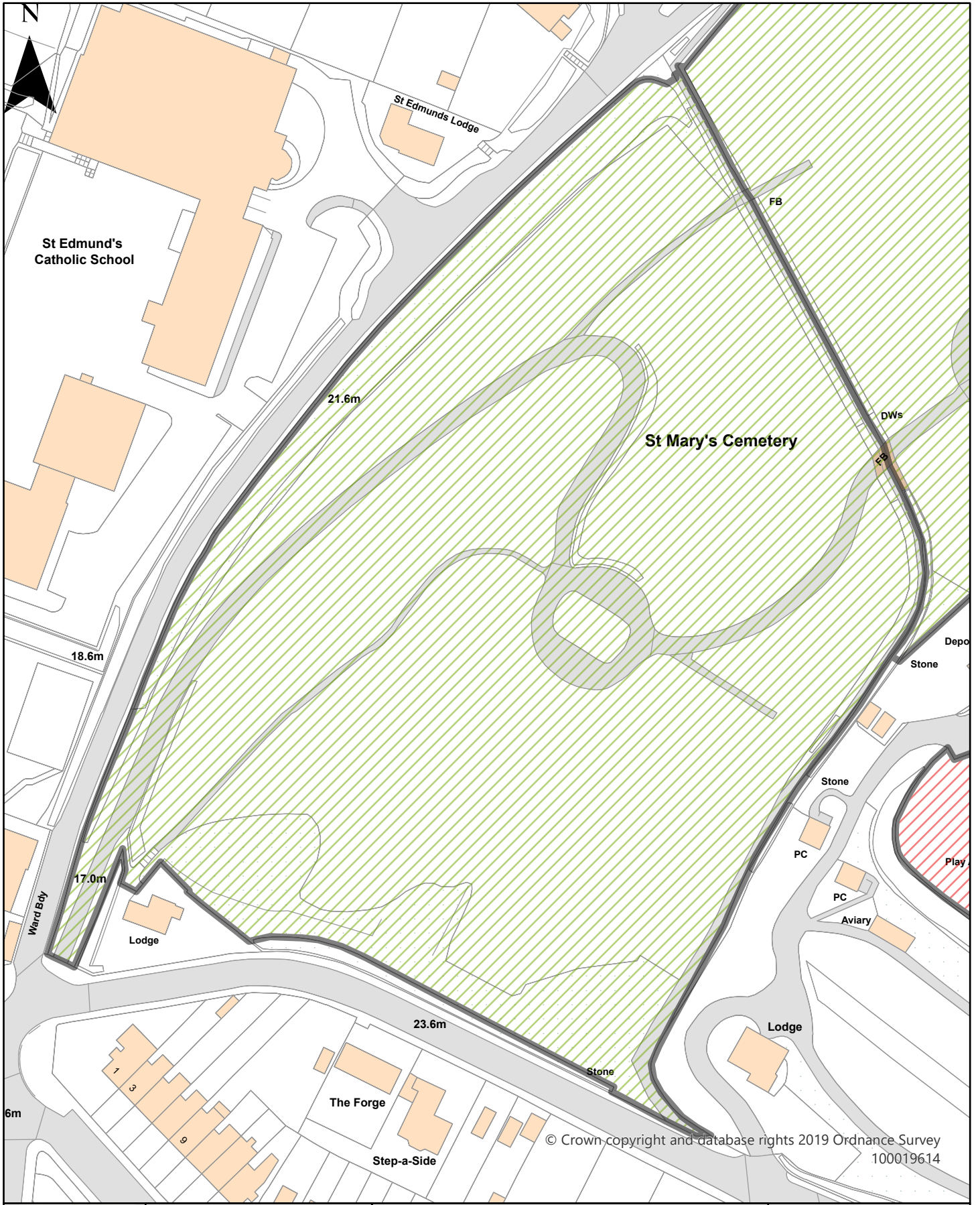
**Dog Restrictions 2022**

**Restriction**

- Dog Exclusion
- Dogs On Leads
- Seasonal Dog Bans

Scale: 1:1,353

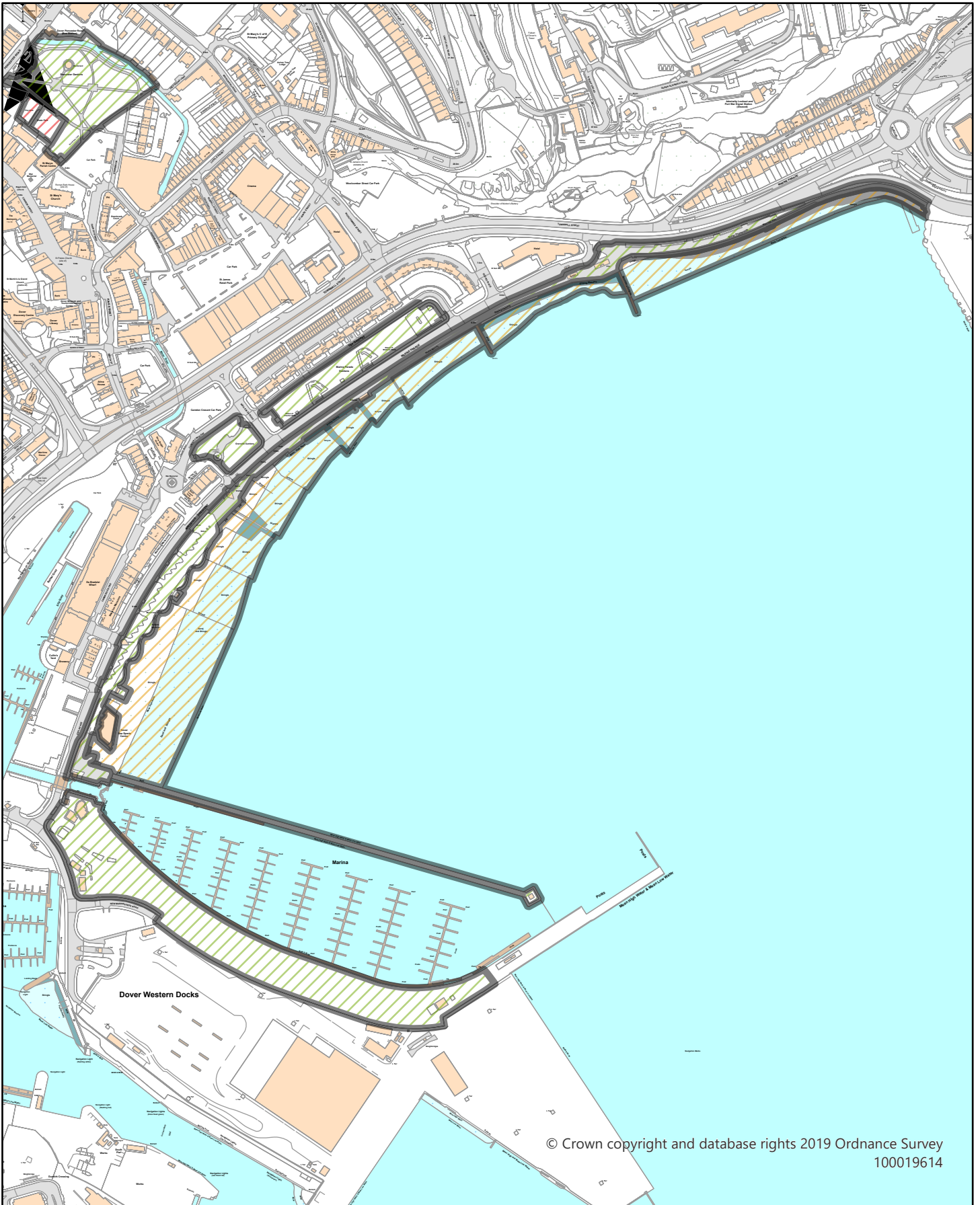




Dover District Council  
 Honeywood Close  
 White Cliffs Business Park  
 Whitfield  
 DOVER  
 CT16 3PJ

Dover District Council Public Spaces  
 Protection Order 2022  
 Schedule 1 Map 13  
 St Mary's Cemetery, Dover

**Dog Restrictions 2022**  
 Restriction  
 Dog Exclusion  
 Dogs On Leads  
 Seasonal Dog Bans  
 Scale: 1:1,101



Dover District Council  
Honeywood Close  
White Cliffs Business Park  
Whitfield  
DOVER  
CT16 3PJ




Dover District Council Public Spaces Protection  
Order 2022

Schedule 1 Map 14

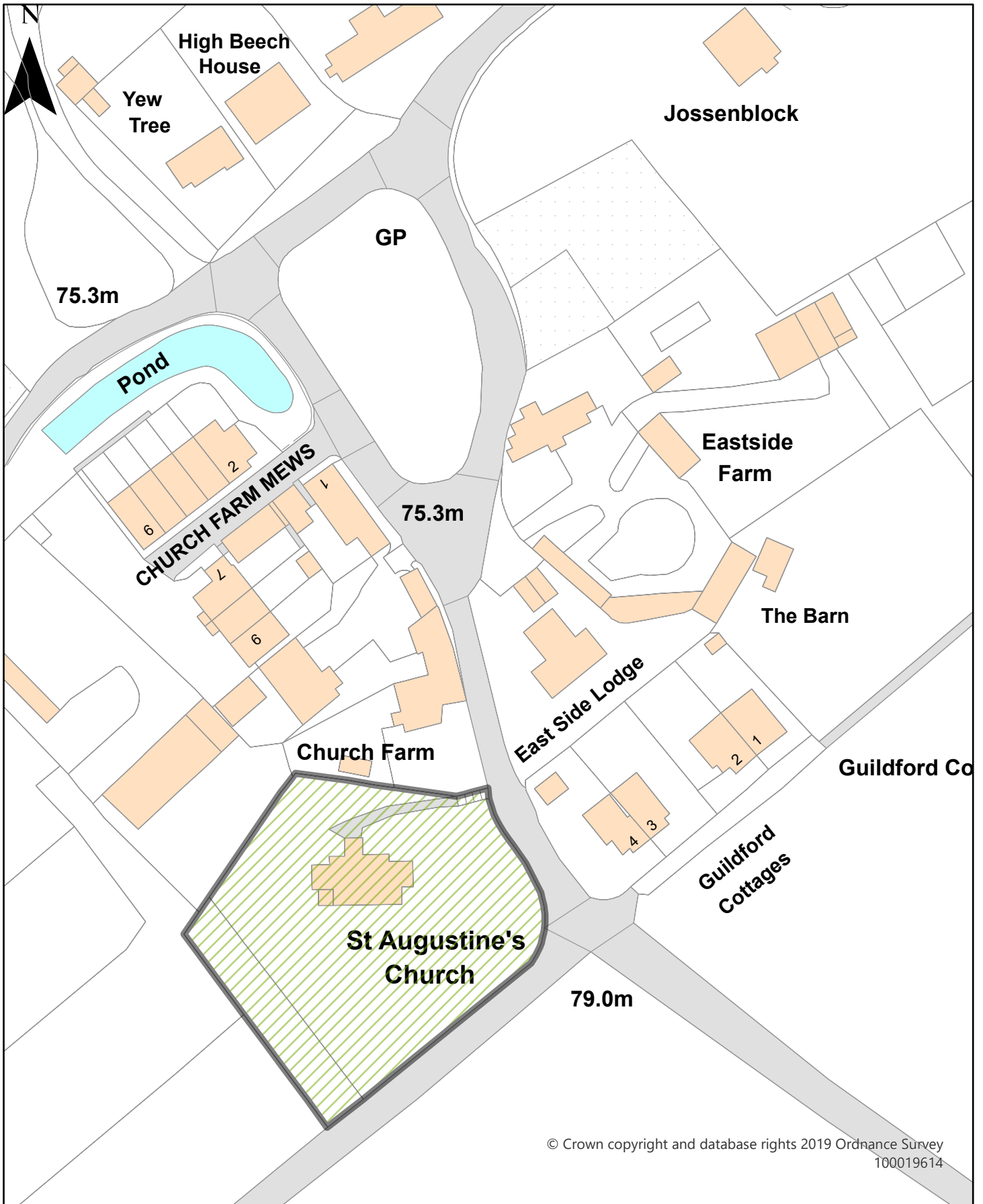
The Marina Curve, Seafront Promenade and  
Grassed Areas including Granville Gardens and  
Marine Parade Gardens , Dover

Dog Restrictions 2022

Restriction

-  Dog Exclusion
-  Dogs On Leads
-  Seasonal Dog Bans

Scale: 1:5,920



© Crown copyright and database rights 2019 Ordnance Survey  
100019614



Dover District Council  
Honeywood Close  
White Cliffs Business Park  
Whitfield  
DOVER  
CT16 3PJ




Dover District Council Public Spaces  
Protection Order 2022

Schedule 1 Map 15

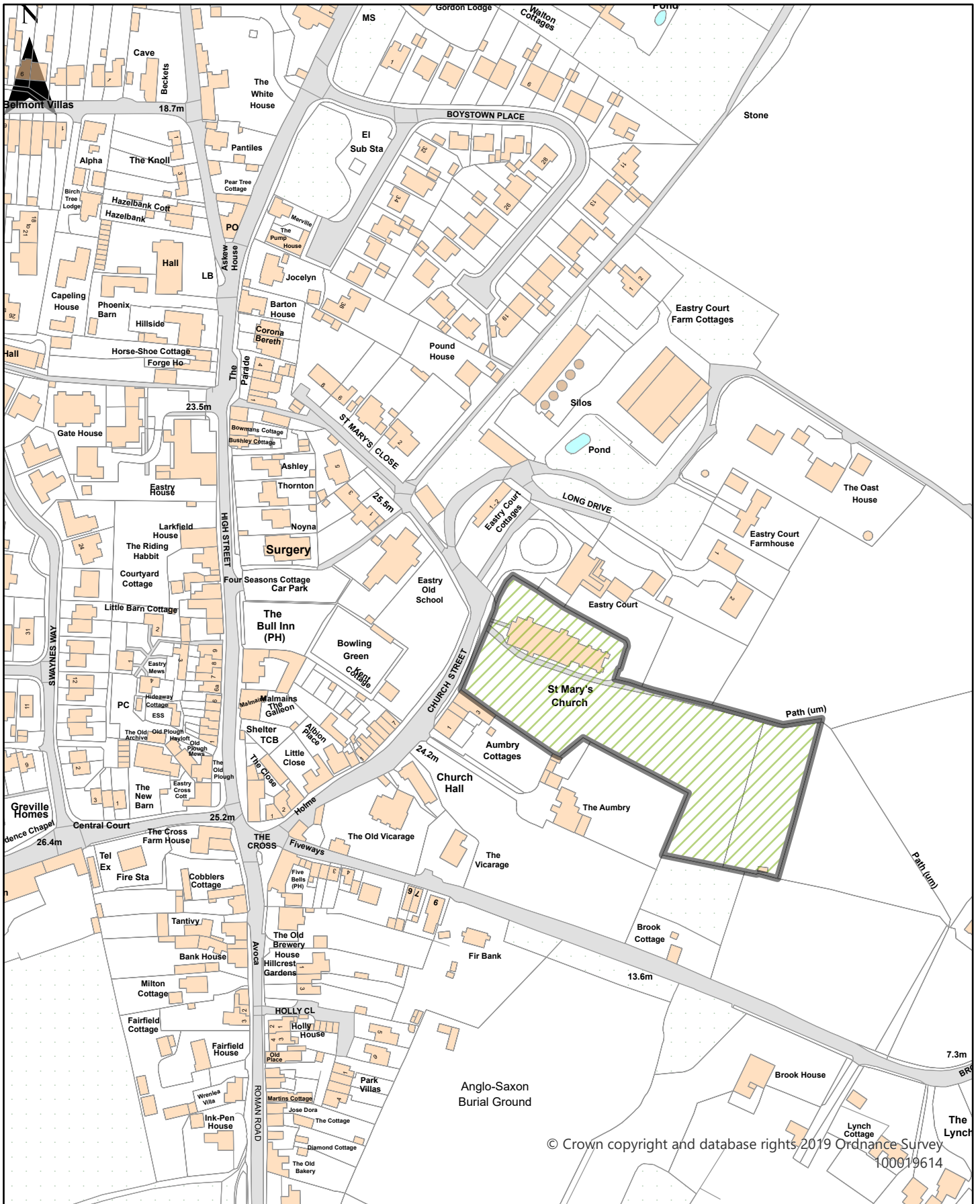
St Augustine's Churchyard, The Street, East  
Langdon

Dog Restrictions 2022


Restriction

-  Dog Exclusion
-  Dogs On Leads
-  Seasonal Dog Bans

Scale: 1:984



© Crown copyright and database rights 2019 Ordnance Survey  
100019614

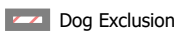

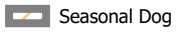


Dover District Council  
Honeywood Close  
White Cliffs Business Park  
Whitfield  
DOVER  
CT16 3PJ

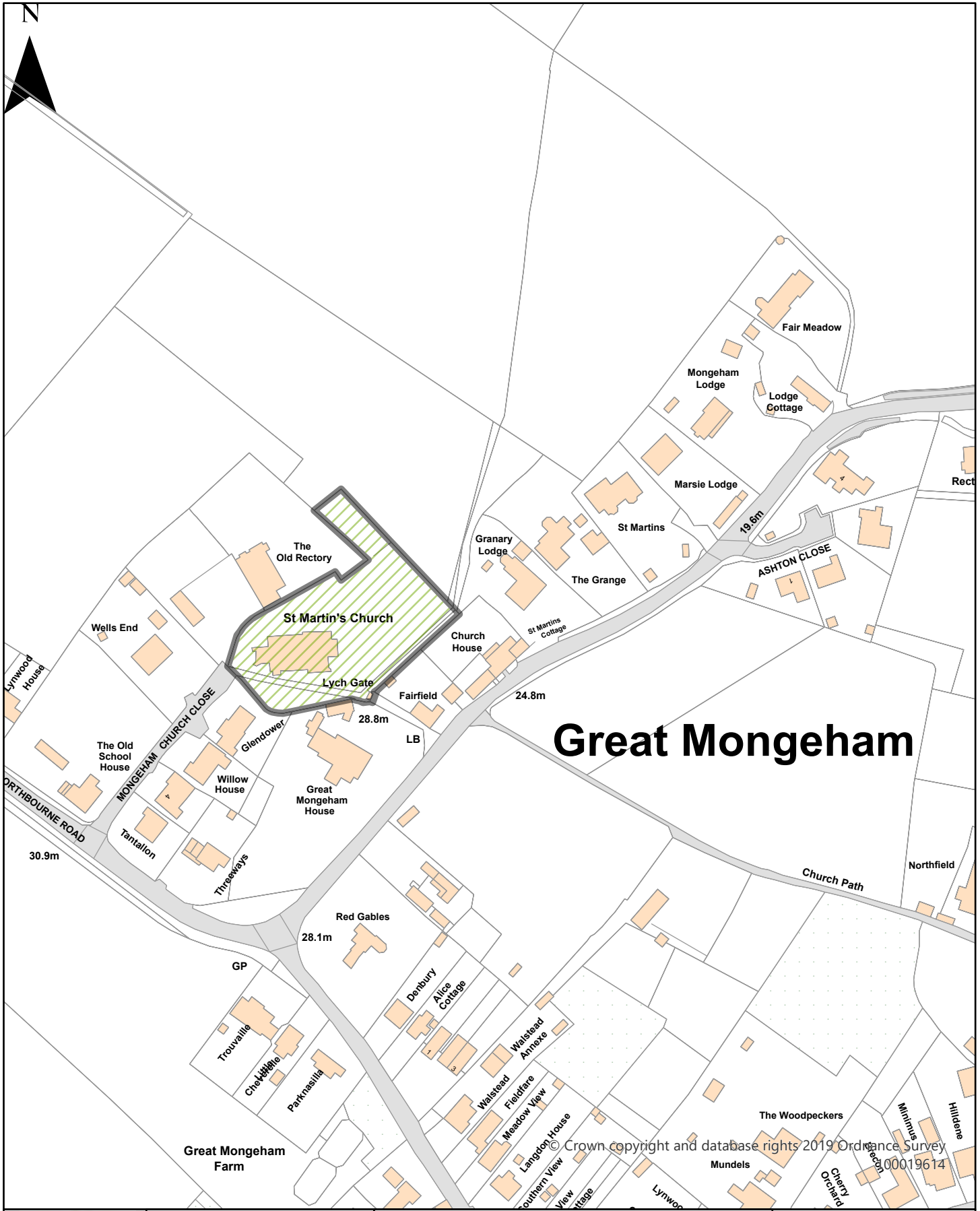
Dover District Council Public Spaces  
Protection Order 2022  
Schedule 1 Map 16  
St Mary's Churchyard, Church Street, Eastry

**Dog Restrictions 2022**

**Restriction**


-  Dog Exclusion
-  Dogs On Leads
-  Seasonal Dog Bans

**Scale: 1:2,459**



# Great Mongeham

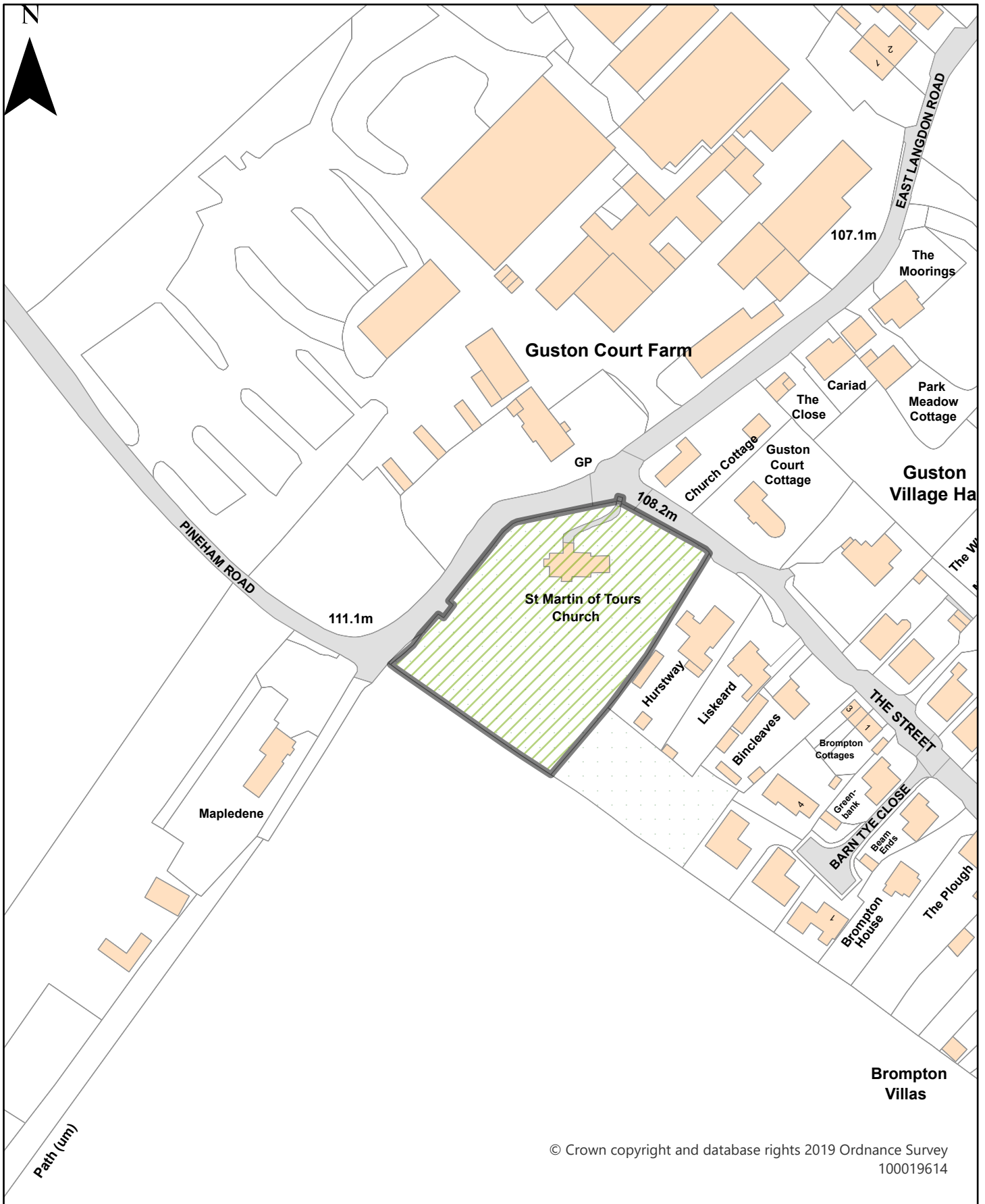
© Crown copyright and database rights 2019 Ordnance Survey 100019614




Dover District Council  
 Honeywood Close  
 White Cliffs Business Park  
 Whitfield  
 DOVER  
 CT16 3PJ

Dover District Council Public Spaces  
 Protection Order 2022  
 Schedule 1 Map 17  
 St Martin's Churchyard, Mongeham Church  
 Close, Great Mongeham

**Dog Restrictions 2022**  
 Restriction  
 Dog Exclusion  
 Dogs On Leads  
 Seasonal Dog Bans  
 Scale: 1:2,060



© Crown copyright and database rights 2019 Ordnance Survey  
100019614



Dover District Council  
Honeywood Close  
White Cliffs Business Park  
Whitfield  
DOVER  
CT16 3PJ

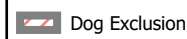

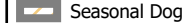
Dover District Council Public Spaces  
Protection Order 2022

Schedule 1 Map 18

St Martin's of Tours Churchyard, East Langdon  
Road, Guston

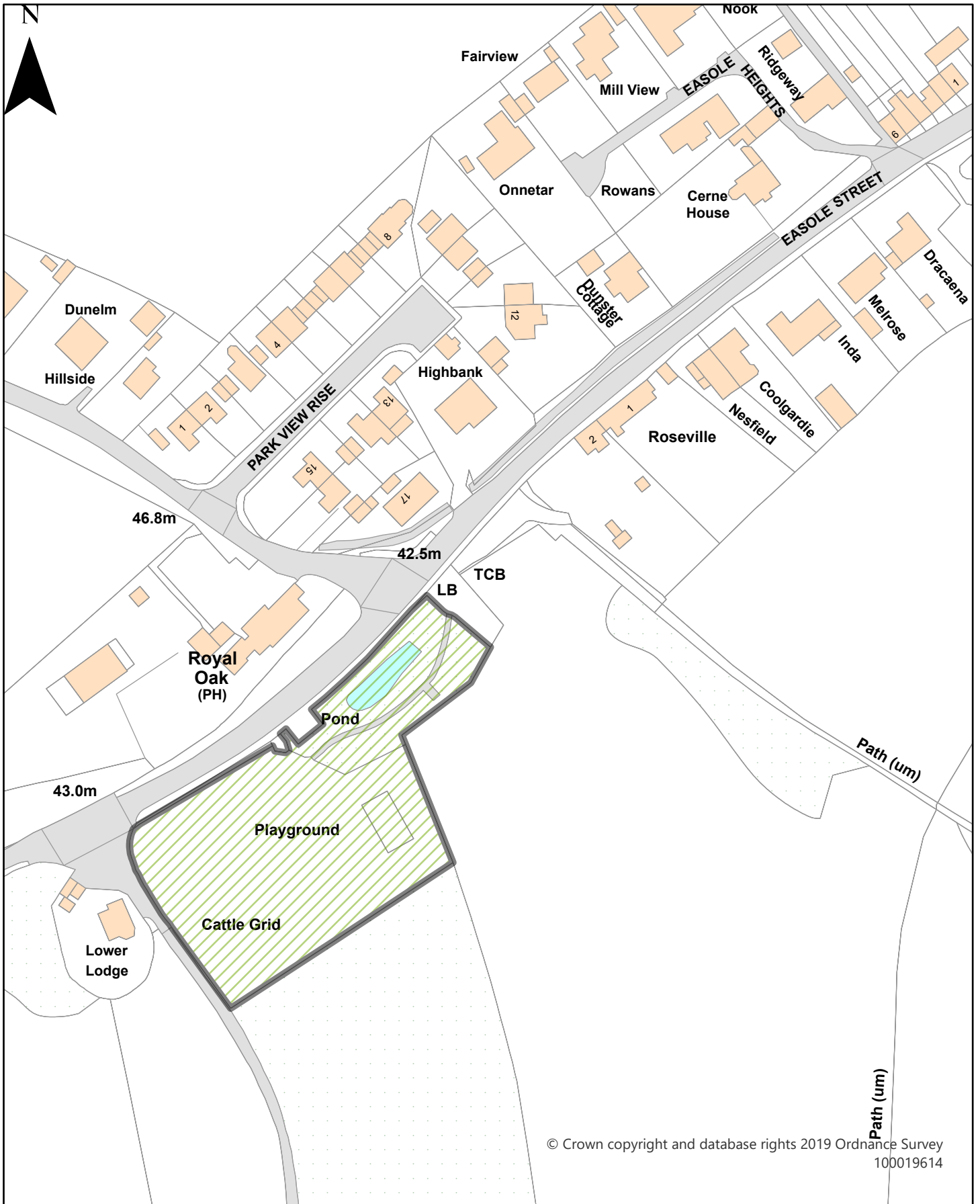
Dog Restrictions 2022

Restriction


-  Dog Exclusion
-  Dogs On Leads
-  Seasonal Dog Bans

Scale: 1:1,607



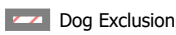

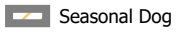


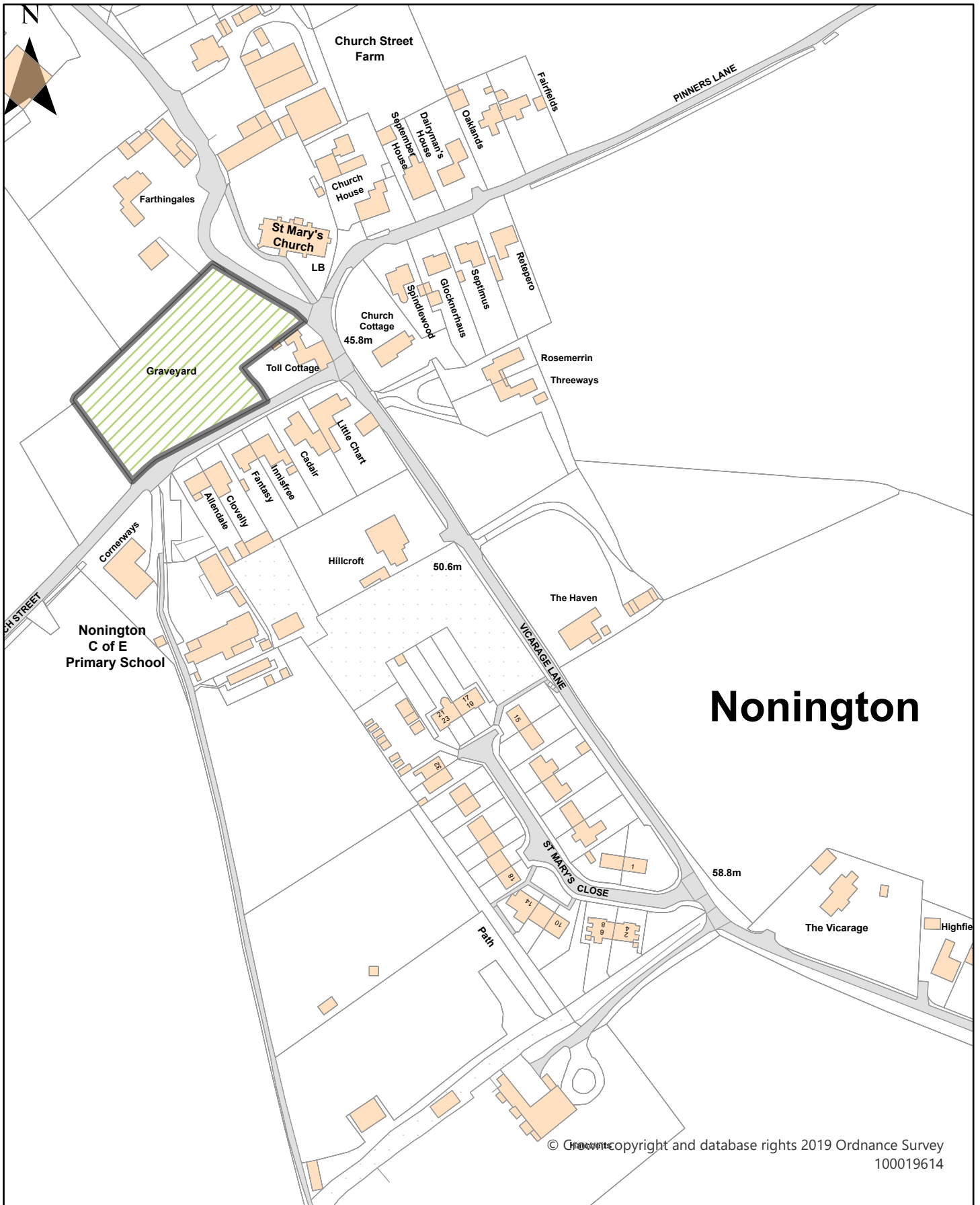
© Crown copyright and database rights 2019 Ordnance Survey  
100019614




Dover District Council  
Honeywood Close  
White Cliffs Business Park  
Whitfield  
DOVER  
CT16 3PJ

Dover District Council Public Spaces  
Protection Order 2022  
Schedule 1 Map 19  
Nonington Village Pond and Recreation  
Ground, Holt Street, Nonington

**Dog Restrictions 2022**  
Restriction  
 Dog Exclusion  
 Dogs On Leads  
 Seasonal Dog Bans  
 Scale: 1:1,409



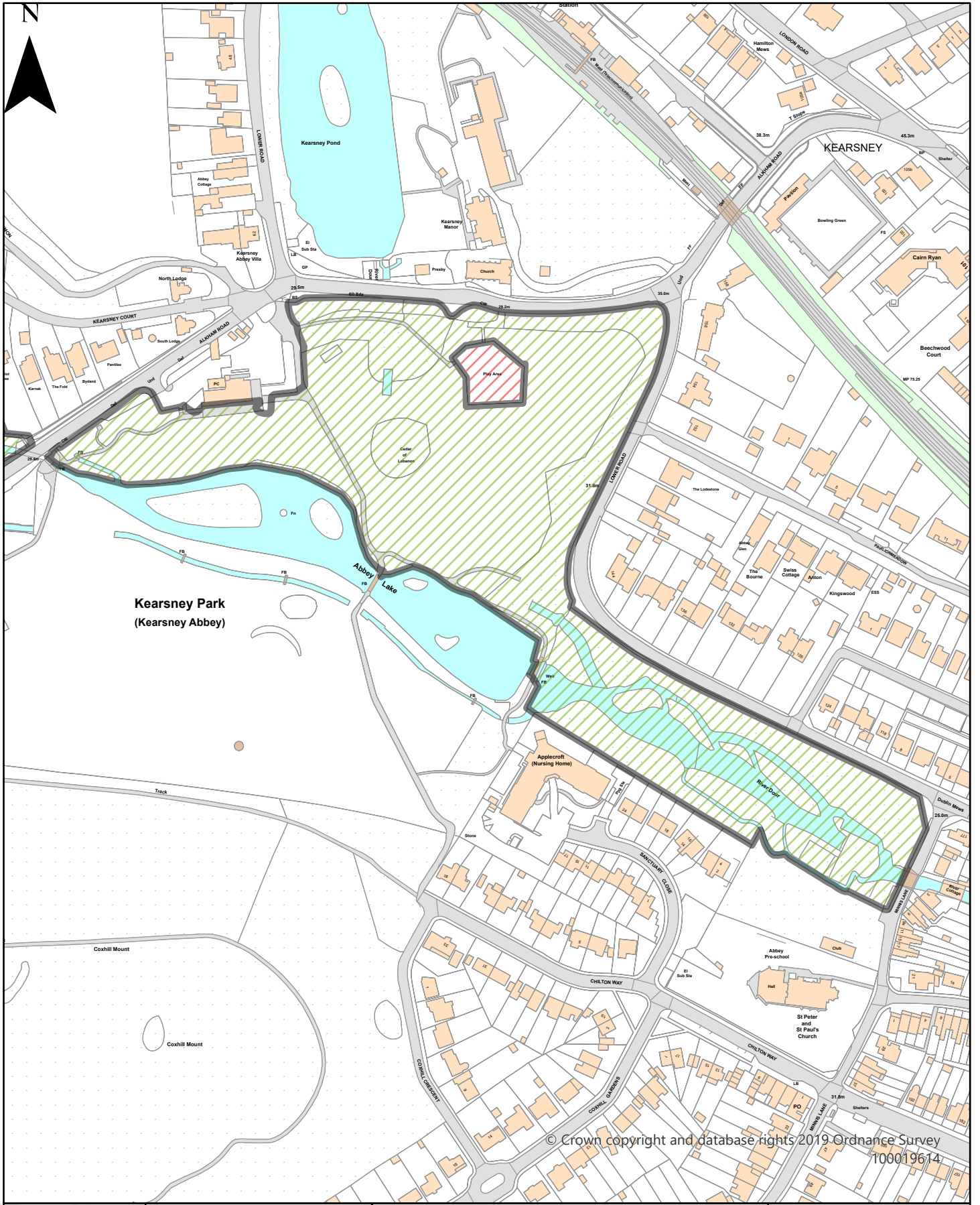
© Crown copyright and database rights 2019 Ordnance Survey 100019614




Dover District Council  
 Honeywood Close  
 White Cliffs Business Park  
 Whitfield  
 DOVER  
 CT16 3PJ

Dover District Council Public Spaces Protection  
 Order 2022  
 Schedule 1 Map 20  
 St Mary's Graveyard, Old Court Hill, Nonington

**Dog Restrictions 2022**  
 Restriction  
 Dog Exclusion  
 Dogs On Leads  
 Seasonal Dog Bans  
 Scale: 1:2,156




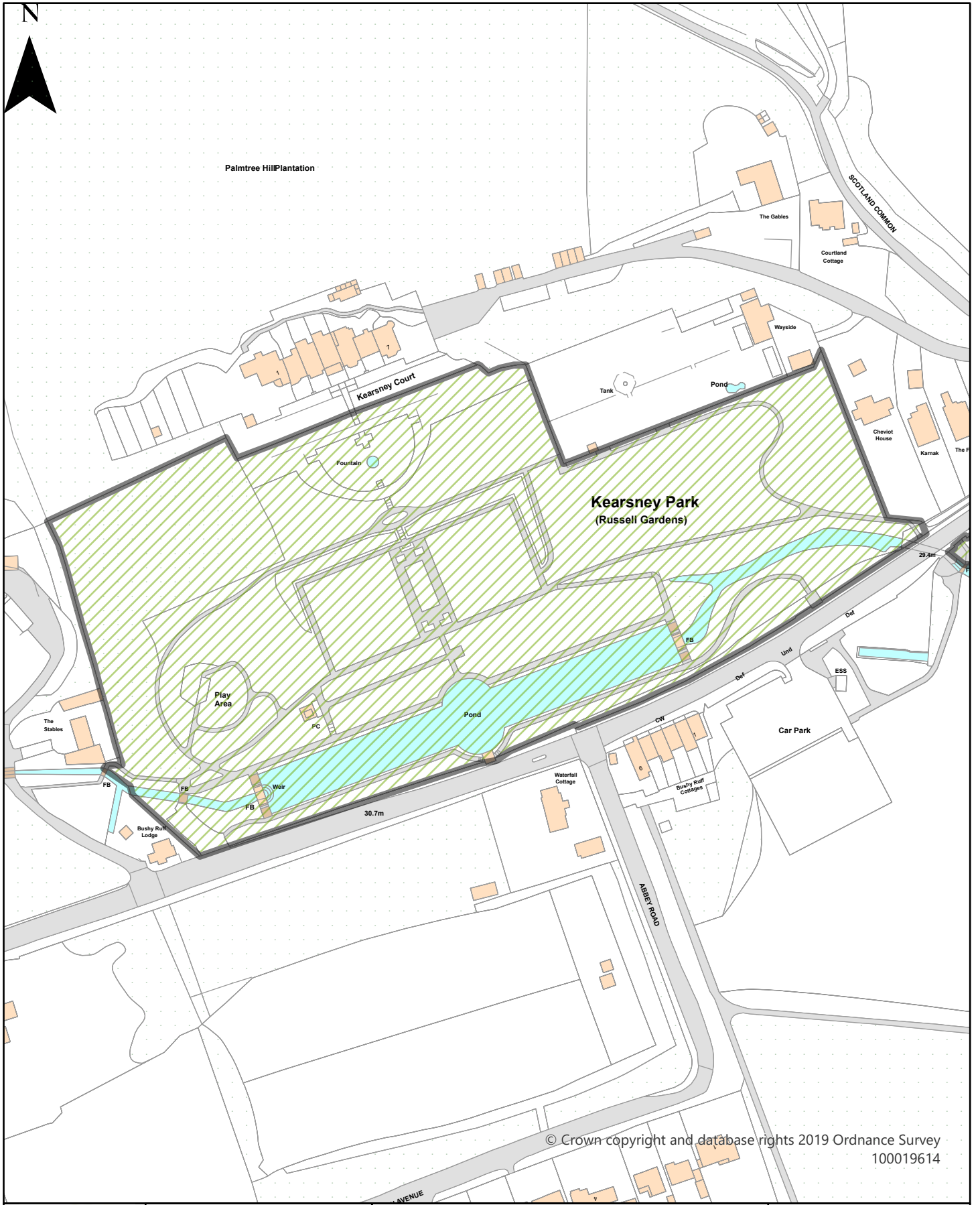
© Crown copyright and database rights 2019 Ordnance Survey  
100019614



Dover District Council  
Honeywood Close  
White Cliffs Business Park  
Whitfield  
DOVER  
CT16 3PJ

Dover District Council Public Spaces  
Protection Order 2022  
Schedule 1 Map 21  
Kearsney Abbey Park (Cafe side) and walkway  
adjacent Abbey Lake accessed from Minnis  
Lane

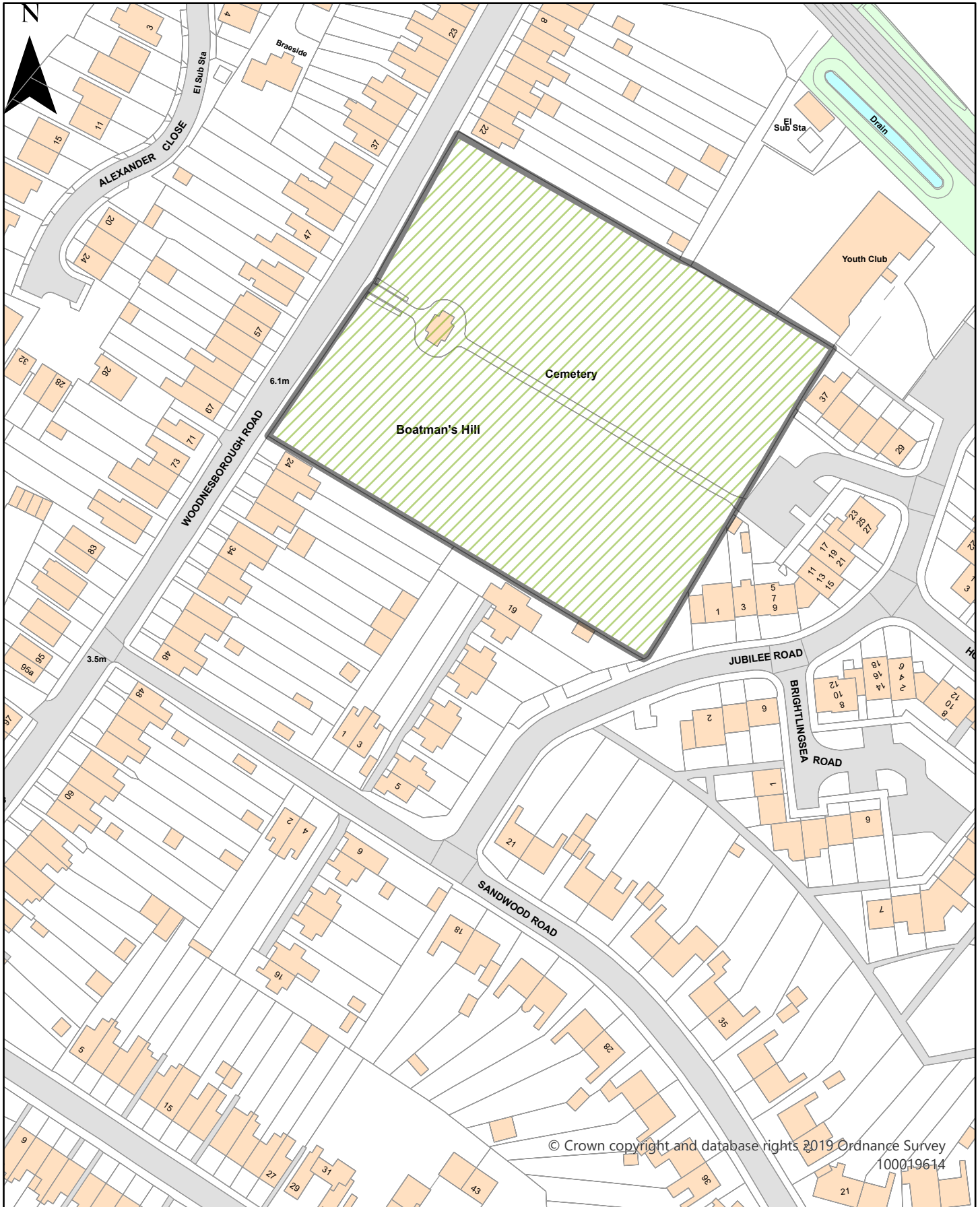
**Dog Restrictions 2022**  
Restriction  
 Dog Exclusion  
 Dogs On Leads  
 Seasonal Dog Bans  
 Scale: 1:2,715




Dover District Council  
 Honeywood Close  
 White Cliffs Business Park  
 Whitfield  
 DOVER  
 CT16 3PJ

Dover District Council Public Spaces  
 Protection Order 2022  
 Schedule 1 Map 22  
 Russell Gardens, Alkham Road

**Dog Restrictions 2022**  
 Restriction  
 Dog Exclusion  
 Dogs On Leads  
 Seasonal Dog Bans  
 Scale: 1:1,865




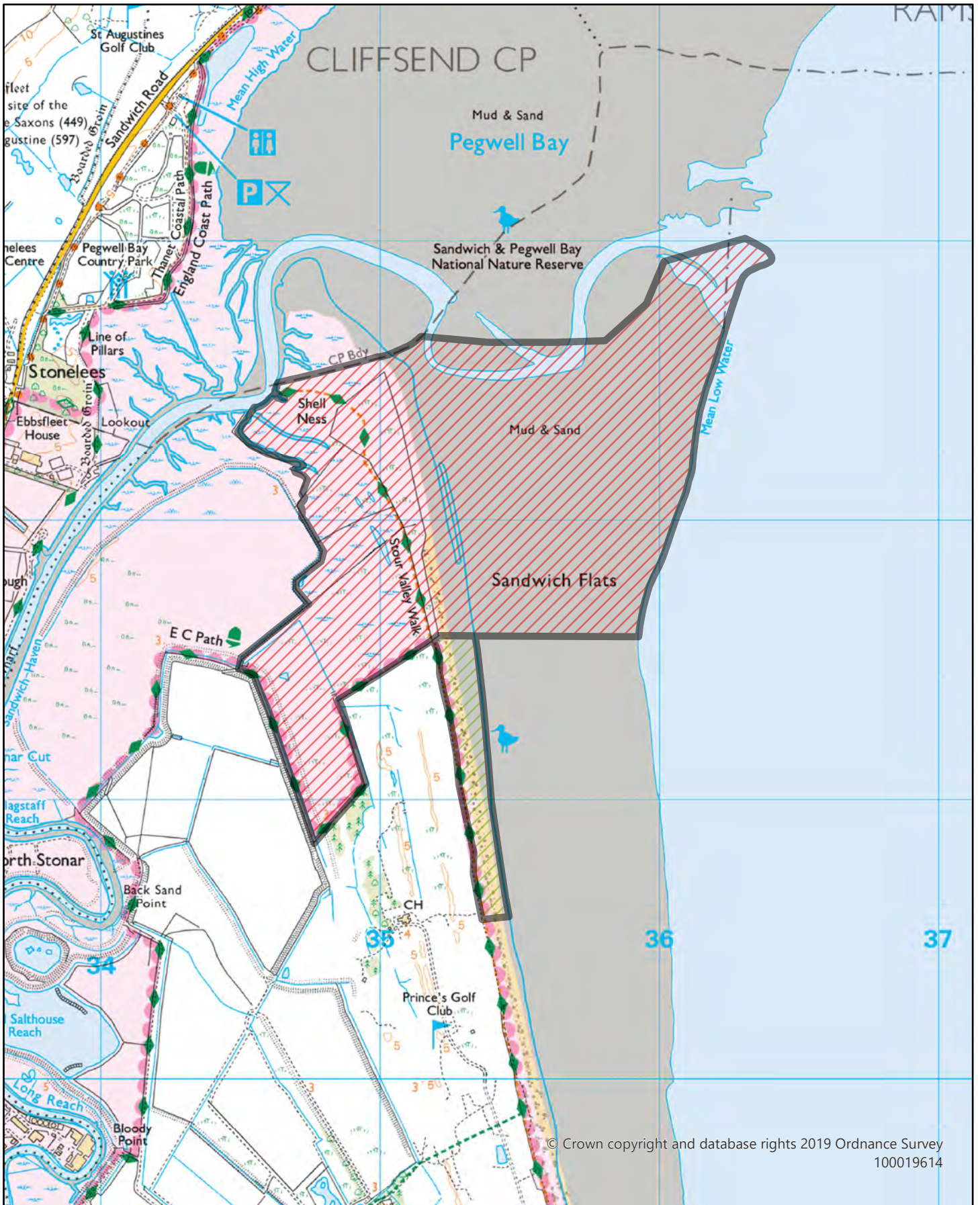
© Crown copyright and database rights 2019 Ordnance Survey  
100019614



Dover District Council  
Honeywood Close  
White Cliffs Business Park  
Whitfield  
DOVER  
CT16 3PJ

Dover District Council Public Spaces  
Protection Order 2022  
Schedule 1 Map 23  
Boatman's Hill Cemetery, Sandwich

**Dog Restrictions 2022**  
Restriction  
 Dog Exclusion  
 Dogs On Leads  
 Seasonal Dog Bans  
 Scale: 1:1,276



Dover District Council  
 Honeywood Close  
 White Cliffs Business Park  
 Whitfield  
 DOVER  
 CT16 3PJ

Dover District Council Public Spaces Protection  
 Order 2022

Schedule 1 Map 24

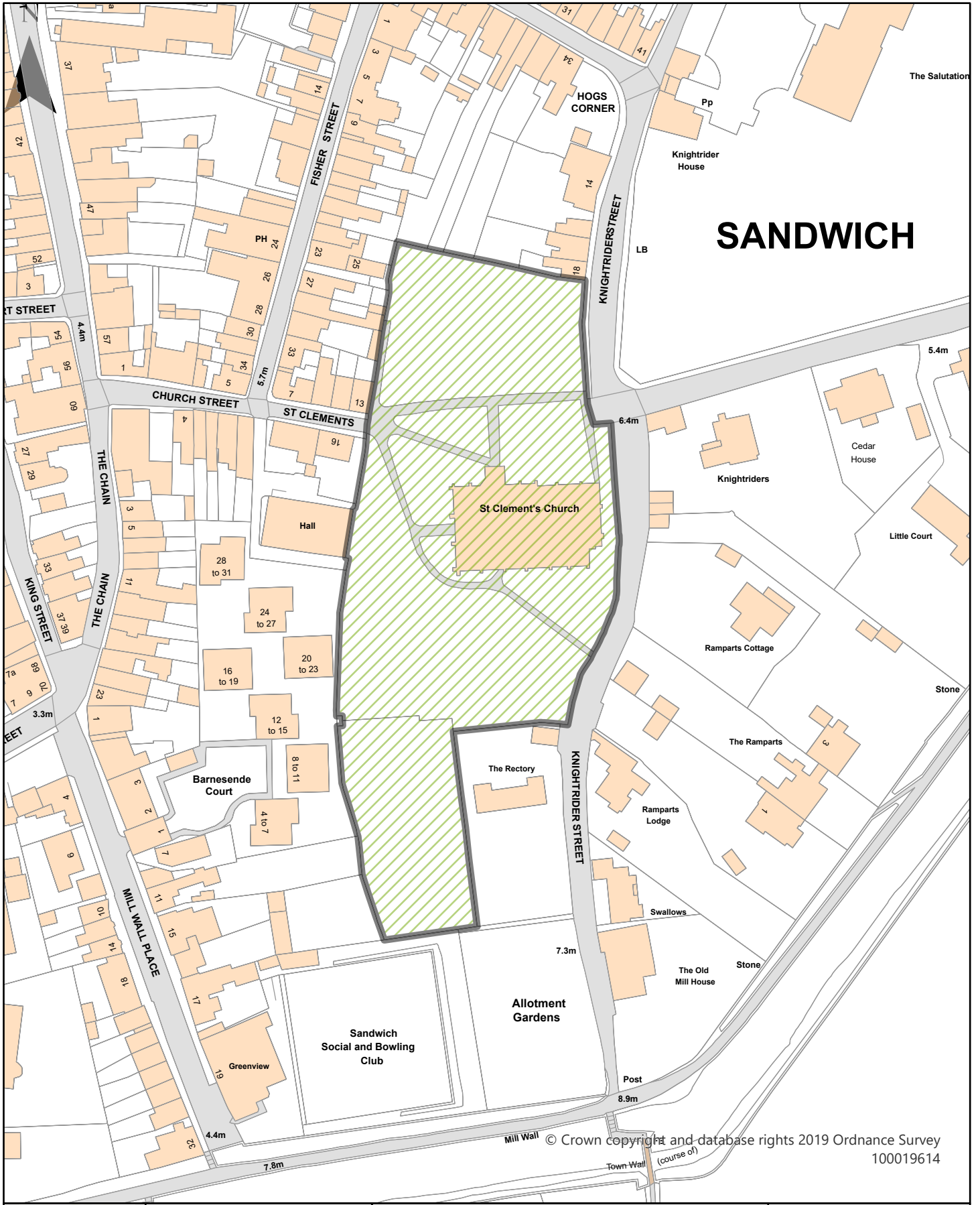
Princes Golf Course Dunes Path, Sandwich Bay

**Dog Restrictions 2022**

Restriction


-  Dog Exclusion
-  Dogs On Leads
-  Seasonal Dog Bans

Scale: 1:18,201



# SANDWICH

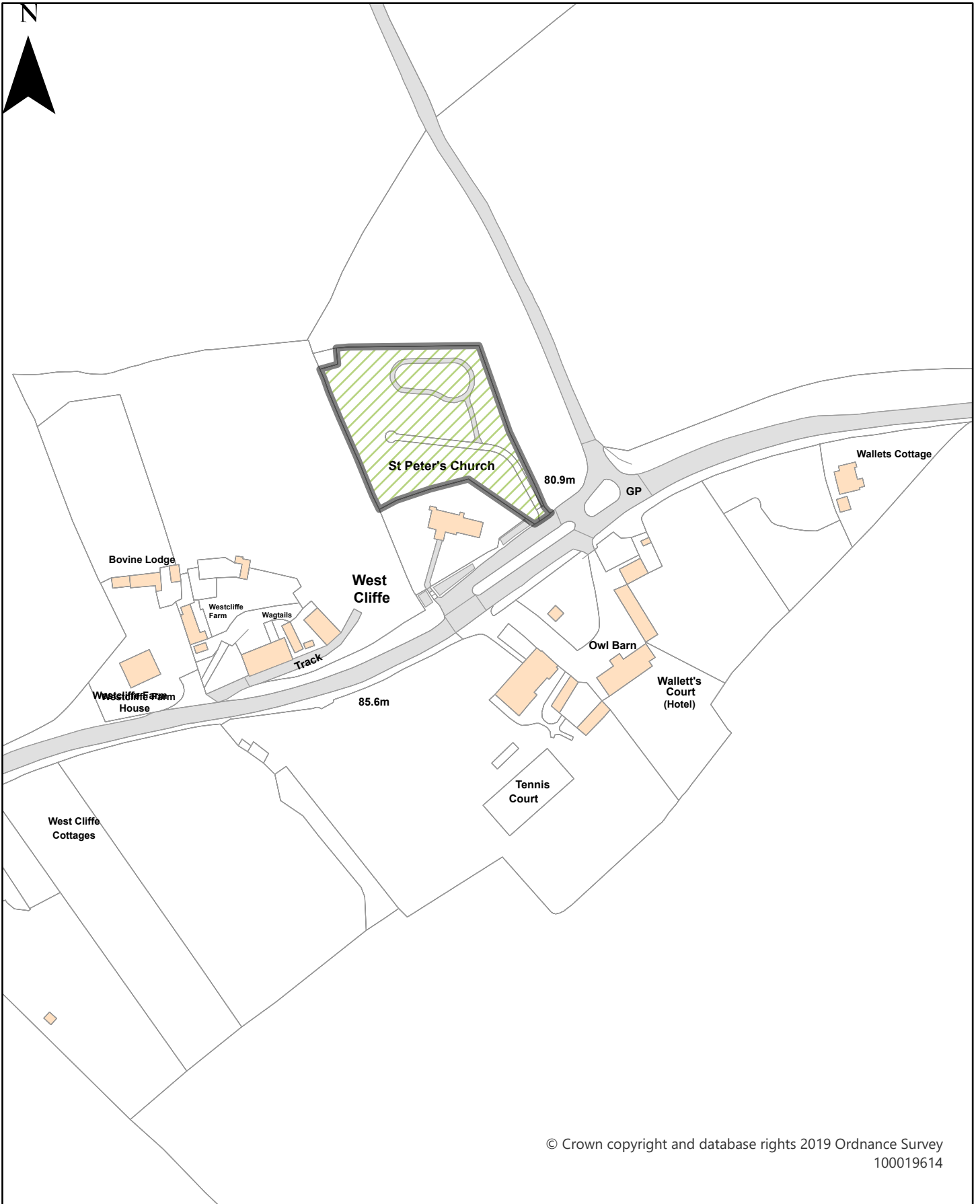
© Crown copyright and database rights 2019 Ordnance Survey 100019614



Dover District Council  
 Honeywood Close  
 White Cliffs Business Park  
 Whitfield  
 DOVER  
 CT16 3PJ

Dover District Council Public Spaces Protection  
 Order 2022  
 Schedule 1 Map 25  
 St Clement's Churchyard, Knightrider Street,  
 Sandwich

**Dog Restrictions 2022**  
 Restriction  
 Dog Exclusion  
 Dogs On Leads  
 Seasonal Dog Bans  
 Scale: 1:1,251



© Crown copyright and database rights 2019 Ordnance Survey  
100019614



Dover District Council  
Honeywood Close  
White Cliffs Business Park  
Whitfield  
DOVER  
CT16 3PJ




Dover District Council Public Spaces  
Protection Order 2022

Schedule 1 Map 26

St Margaret's Civic Cemetery and Dare Garden  
of Remembrance, Dover Road, St Margaret's

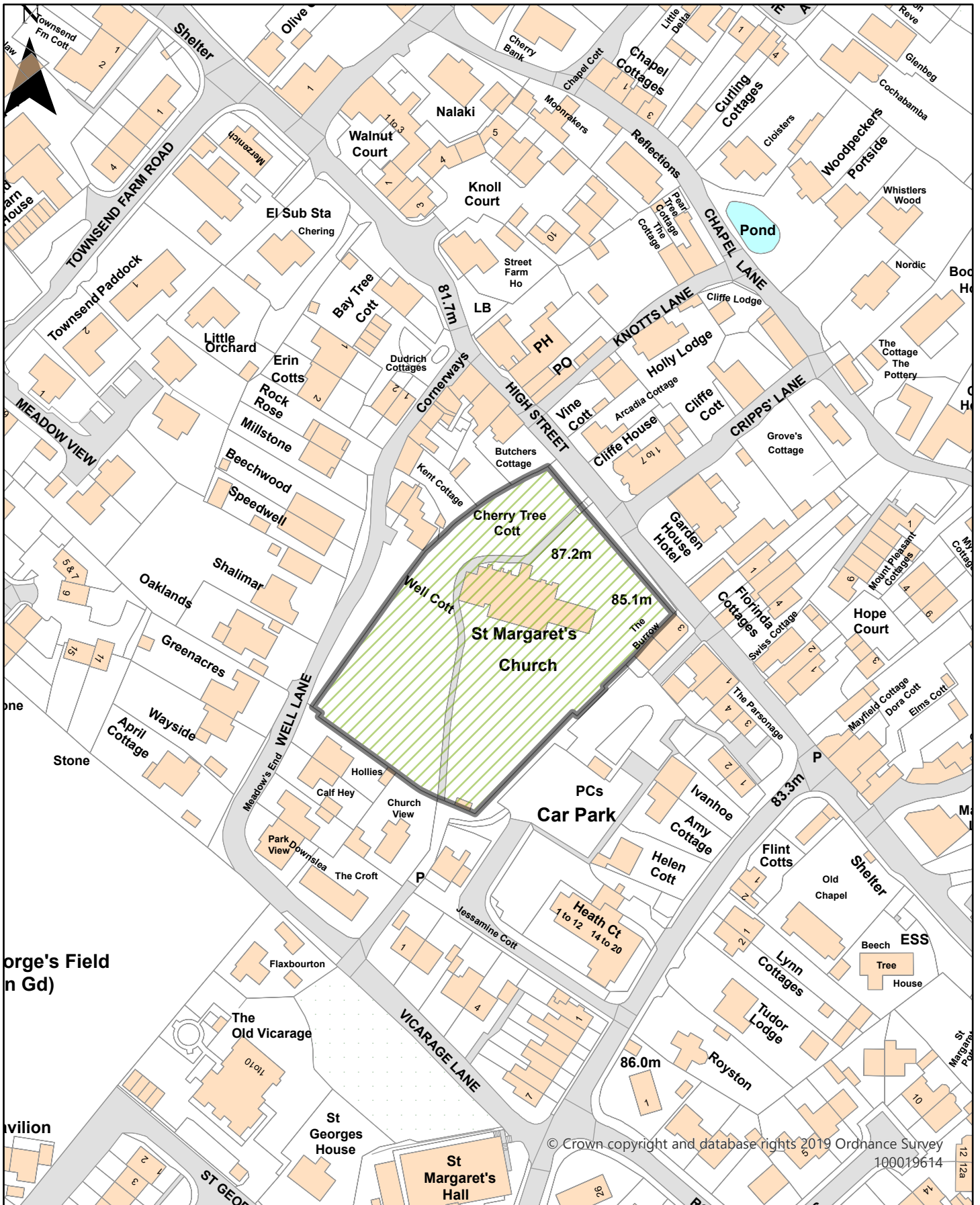
Dog Restrictions 2022

Restriction


-  Dog Exclusion
-  Dogs On Leads
-  Seasonal Dog Bans

Scale: 1:2,002






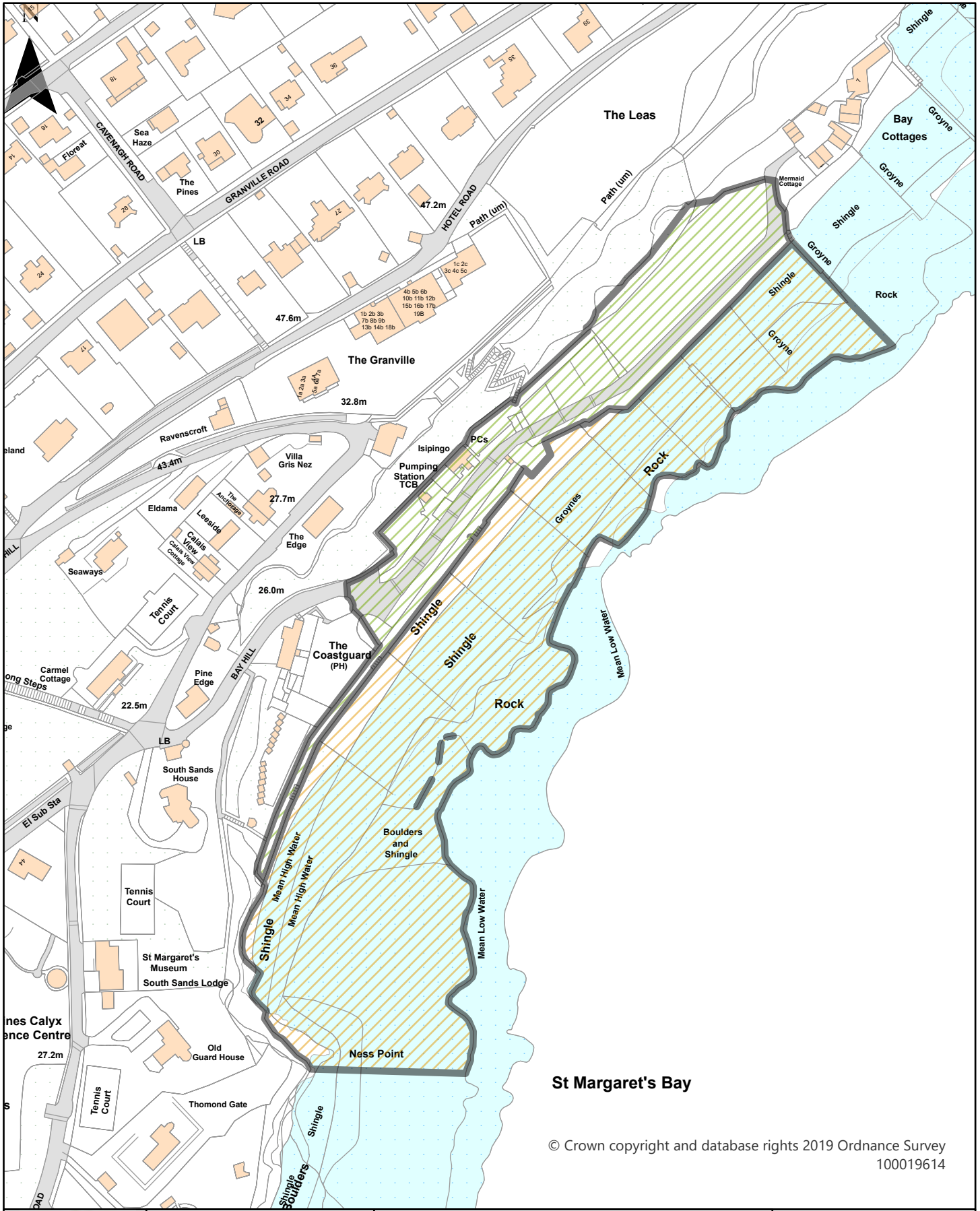
© Crown copyright and database rights 2019 Ordnance Survey  
100019614




Dover District Council  
Honeywood Close  
White Cliffs Business Park  
Whitfield  
DOVER  
CT16 3PJ

Dover District Council Public Spaces  
Protection Order 2022  
Schedule 1 Map 27  
St Margaret's Churchyard, High Street,  
St Margaret's

**Dog Restrictions 2022**  
Restriction  
 Dog Exclusion  
 Dogs On Leads  
 Seasonal Dog Bans  
 Scale: 1:1,520



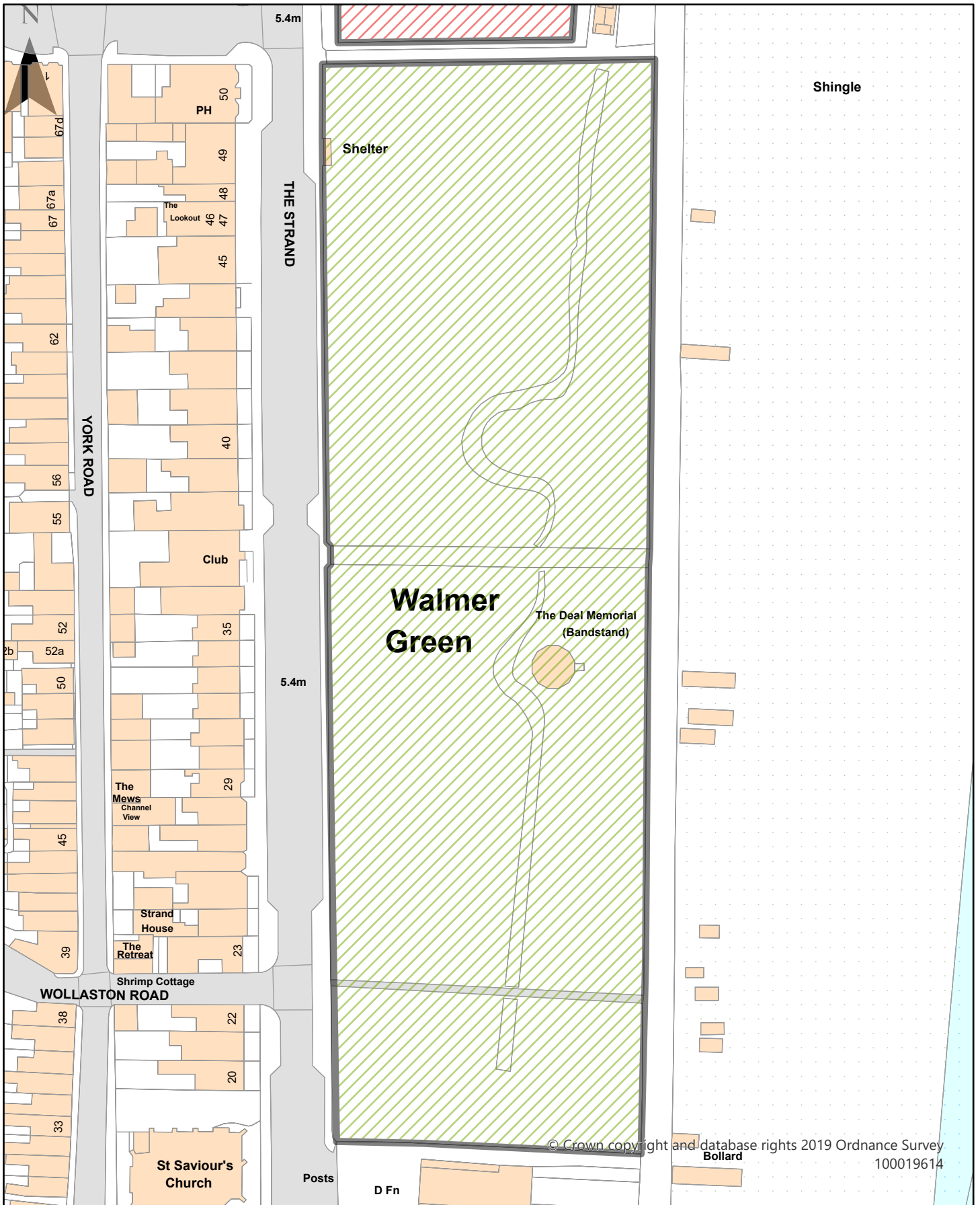
© Crown copyright and database rights 2019 Ordnance Survey  
100019614



Dover District Council  
Honeywood Close  
White Cliffs Business Park  
Whitfield  
DOVER  
CT16 3PJ

Dover District Council Public Spaces  
Protection Order 2022  
Schedule 1 Map 28  
St Margaret's Bay Seafront Promenade, Car  
Park and Grassed Amenity Area

**Dog Restrictions 2022**  
Restriction  
 Dog Exclusion  
 Dogs On Leads  
 Seasonal Dog Bans  
 Scale: 1:2,423



Dover District Council  
 Honeywood Close  
 White Cliffs Business Park  
 Whitfield  
 DOVER  
 CT16 3PJ




Dover District Council Public Spaces  
 Protection Order 2022

Schedule 1 Map 29


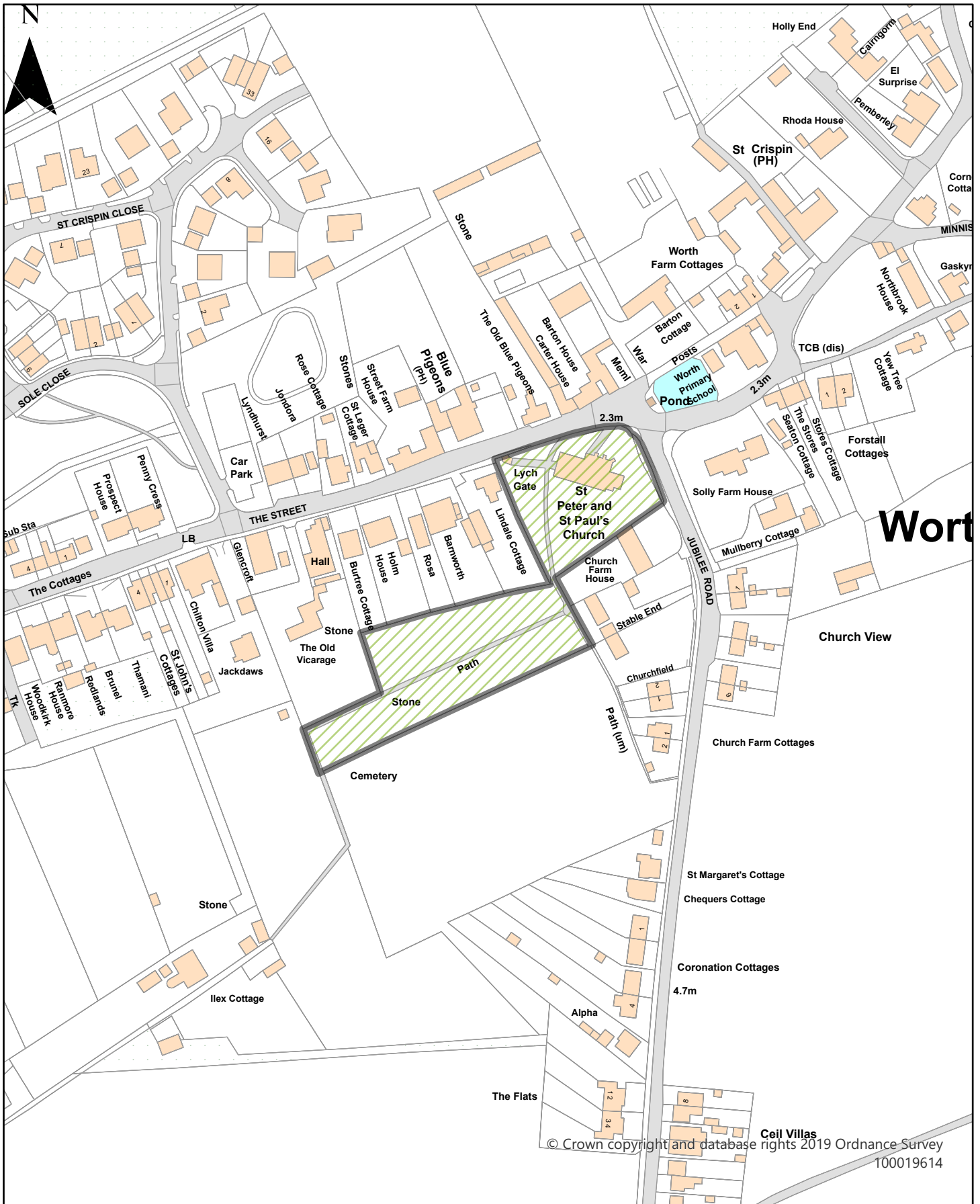
Walmer Green, The Strand, Walmer  
 (1st of May to 30th September between the  
 hours of 9am and 6pm)

Dog Restrictions 2022

Restriction

-  Dog Exclusion
-  Dogs On Leads
-  Seasonal Dog Bans

Scale: 1:958



Dover District Council  
 Honeywood Close  
 White Cliffs Business Park  
 Whitfield  
 DOVER  
 CT16 3PJ

Dover District Council Public Spaces  
 Protection Order 2022  
 Schedule 1 Map 30  
 St Peter and St Paul's Churchyard and  
 Cemetery, Worth

**Dog Restrictions 2022**  
 Restriction  
 Dog Exclusion  
 Dogs On Leads  
 Seasonal Dog Bans  
 Scale: 1:2,120



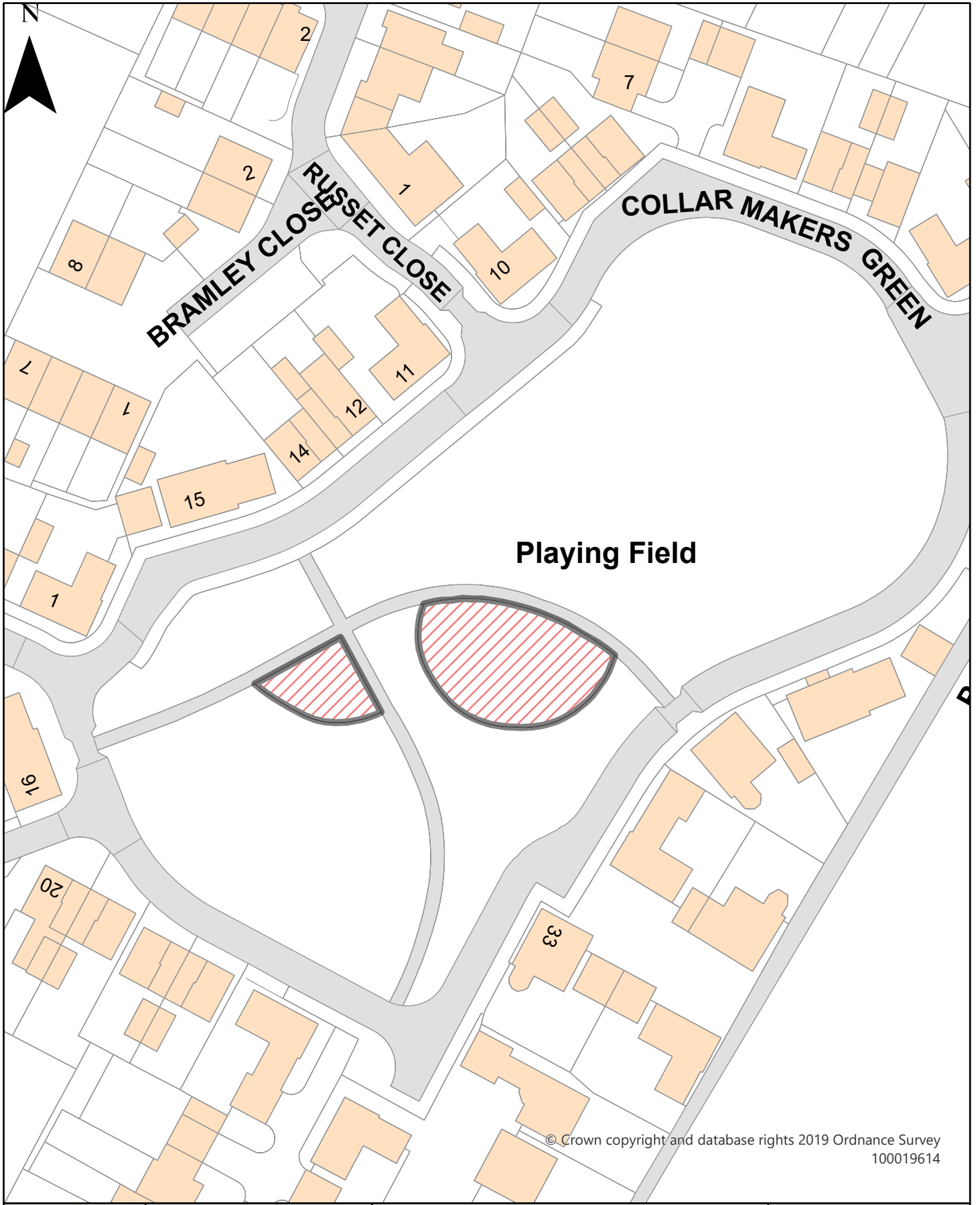
## Schedule Two Dog Exclusion Areas

This order applies to all land described below:


<b>Map no.</b>	<b>Location</b>	<b>Area</b>	<b>Ward/Parish</b>
<b>1</b>	Enclosed children's play area, Collar Maker's Green	Ash	Little Stour & Ashstone
<b>2</b>	Enclosed children's play areas, Queen's Road	Ash	Little Stour & Ashstone
<b>3</b>	Aylesham & Snowdown Sport and Welfare Club sporting pitches and MUGA	Aylesham	Aylesham
<b>4</b>	Enclosed children's play area, Hobnail Path	Aylesham	Aylesham
<b>5</b>	Enclosed children's play area, Market Square	Aylesham	Aylesham
<b>6</b>	Skate Park , Green Space Rear of Burgess Road and Bell Grove	Aylesham	Aylesham
<b>7</b>	Enclosed children's play area Pentaque Plage and Skate-Park, Lancaster Avenue	Capel-Le-Ferne	Capel-Le-Ferne
<b>8</b>	The beach from Sandown Castle to Deal Castle 1 <sup>st</sup> of May to 30 <sup>th</sup> of September between the hours of 9am and 6pm	Deal	North Deal
<b>9</b>	Children's play area, Cowdray Square	Deal	Mill Hill
<b>10</b>	Enclosed children's play area, Hyton Drive	Deal	North Deal
<b>11</b>	Enclosed play area and multi-use games area (MUGA), North Deal Playing Field), Western Road,	Deal	North Deal
<b>12</b>	Enclosed children's play areas Travers Road	Deal	Middle Deal & Sholden
<b>13</b>	Enclosed children's play areas, tennis courts, skate park & MUGA, Victoria Park	Deal	Middle Deal & Sholden
<b>14</b>	Enclosed children's play area, William Pitt Avenue	Deal	Middle Deal & Sholden
<b>15</b>	Enclosed children's play area, Wilson Avenue	Deal	Mill Hill
<b>16</b>	MUGA and enclosed children's play area at the end of St David's Avenue, Aycliffe	Dover	Town & Pier

<b>17</b>	Enclosed children's play area, Bunkers Hill Avenue	Dover	St Radigunds
<b>18</b>	Enclosed children's play area, Bunkers Hill Road junction with Bunkers Hill Avenue	Dover	St Radigunds
<b>19</b>	Enclosed tennis courts & enclosed children's play area, Connaught Park	Dover	Castle
<b>20</b>	MUGA & enclosed children's play area, Elms Vale Recreation Ground	Dover	Maxton, Elms Vale & Priory
<b>21</b>	Enclosed children's play area, Evison Close	Dover	Buckland
<b>22</b>	The beach at Dover Seafront, Waterloo Crescent & Marine Parade 1 <sup>st</sup> of May to 30 <sup>th</sup> of September between the hours of 9am and 6pm	Dover	Town & Pier and Castle
<b>23</b>	Enclosed children's play area, Northbourne Avenue, Tower Hamlets	Dover	Tower Hamlets
<b>24</b>	Enclosed children's play area, Ottawa Crescent	Dover	Buckland
<b>25</b>	Enclosed children's play areas and Skate-Park Pencester Gardens	Dover	Castle
<b>26</b>	Enclosed children's play area & MUGA, Sheridan Road (Buckland Estate)	Dover	Buckland
<b>27</b>	Enclosed children's play area, Barwick Road	Dover	St Radigunds
<b>28</b>	The Danes Recreation Ground (football pitches)	Dover	Castle
<b>29</b>	Enclosed children's play area, East Langdon Road,	East Langdon	St Margaret's at Cliffe
<b>30</b>	Enclosed children's play area, Centenary Gardens	Eastry	Eastry
<b>31</b>	Enclosed children's play areas & Skate-Park, Gun Park Recreation Ground	Eastry	Eastry
<b>32</b>	Enclosed children's play area and MUGA, Elvington Recreation Ground St John's Road	Elvington	Eythorne & Shepherdswell
<b>33</b>	Enclosed children's play area, Eythorne playing field, Willow Waye	Eythorne	Eythorne & Shepherdswell
<b>34</b>	Enclosed children's play area, Chance Meadow	Guston	St Margaret's At Cliffe
<b>35</b>	Guston Green, The Lane	Guston	St Margaret's At Cliffe
<b>36</b>	Enclosed children's play area, The Drove,	Northbourne	Eastry
<b>37</b>	Enclosed children's play areas, Queens Rise	Ringwould	Ringwould & Kingsdown
<b>38</b>	Crabble Athletic Football and Rugby Ground	River	St Radigunds

<b>39</b>	Enclosed children's play area, Kearsney Abbey Park, Alkham Road	River	River
<b>40</b>	Enclosed children's play areas, tennis courts & sports pitches, River Recreation Ground, Lewisham Road	River	River
<b>41</b>	Enclosed children's play area, Poulders Gardens	Sandwich	Sandwich
<b>42</b>	Enclosed children's play areas The Bulwarks	Sandwich	Sandwich
<b>43</b>	Enclosed children's play area, skate-park & MUGA The Butts,	Sandwich	Sandwich
<b>44</b>	Monks Wall Nature Reserve	Sandwich	Sandwich
<b>45</b>	Sandwich Nature Reserve, Off Gazen Salts	Sandwich	Sandwich
<b>46</b>	Sandwich Bay Mudflats and Salt Marshes	Sandwich	Sandwich
<b>47</b>	Enclosed children's play area, Shepherdsweil Recreation Ground, Approach Road,	Shepherdsweil	Eythorne & Shepherdsweil
<b>48</b>	Beach at St Margaret's  1 <sup>st</sup> of May to 30 <sup>th</sup> of September between the hours of 9am and 6pm	St Margaret's	St Margaret's at Cliffe
<b>49</b>	Enclosed children's play area & tennis courts, King Georges field, Well Lane	St Margaret's	St Margaret's at Cliffe
<b>50</b>	Enclosed Children's Play Area, (site next to village hall) Chapel Road	Tilmanstone	Eastry
<b>51</b>	The Drill Field, Cornwall Road	Walmer	Walmer
<b>52</b>	Enclosed children's play areas & tennis courts, Marke Wood, Dover Road	Walmer	Walmer
<b>53</b>	Paddling Pool, Walmer Green, The Strand	Walmer	Walmer
<b>54</b>	Putting Green, The Strand, Walmer Green	Walmer	Walmer
<b>55</b>	Enclosed children's play area, Aspen Drive off Kinson Way	Whitfield	Whitfield
<b>56</b>	Enclosed children's play area, Peverell Road off Hirst Close,	Whitfield	Buckland
<b>57</b>	Enclosed children's play area, Green Close	Whitfield	Whitfield
<b>58</b>	Enclosed children's play area & MUGA, Whitfield Recreation Ground, off Cranleigh Drive	Whitfield	Whitfield
<b>59</b>	Enclosed children's play area, Galahad Way	Whitfield	Whitfield
<b>60</b>	Enclosed children's play area, Whyte Close	Whitfield	Whitfield
<b>61</b>	Enclosed children's play area, Willingdon Road	Whitfield	Whitfield
<b>62</b>	Wingham Recreation Ground enclosed children's play areas and MUGA	Wingham	Little Stour & Ashstone



© Crown copyright and database rights 2019 Ordnance Survey 100019614


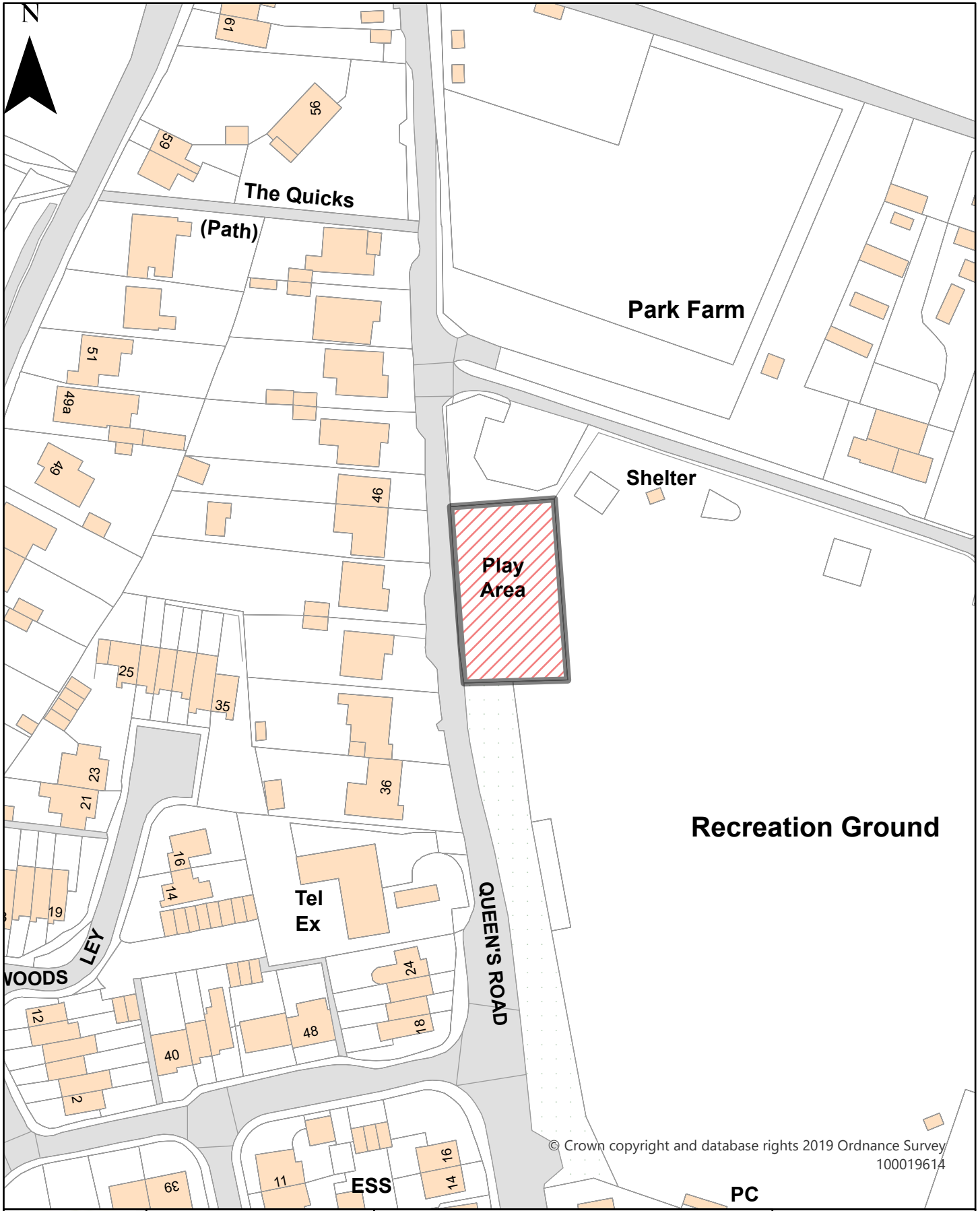


Dover District Council  
 Honeywood Close  
 White Cliffs Business Park  
 Whitfield  
 DOVER  
 CT16 3PJ

Dover District Council Public Spaces Protection  
 Order 2022  
 Schedule 2 Map 1  
 Enclosed Children's Play Area, Collar Maker's  
 Green, Ash

**Dog Restrictions 2022**  
 Restriction  
 Dog Exclusion  
 Dogs On Leads  
 Seasonal Dog Bans  
 Scale: 1:742

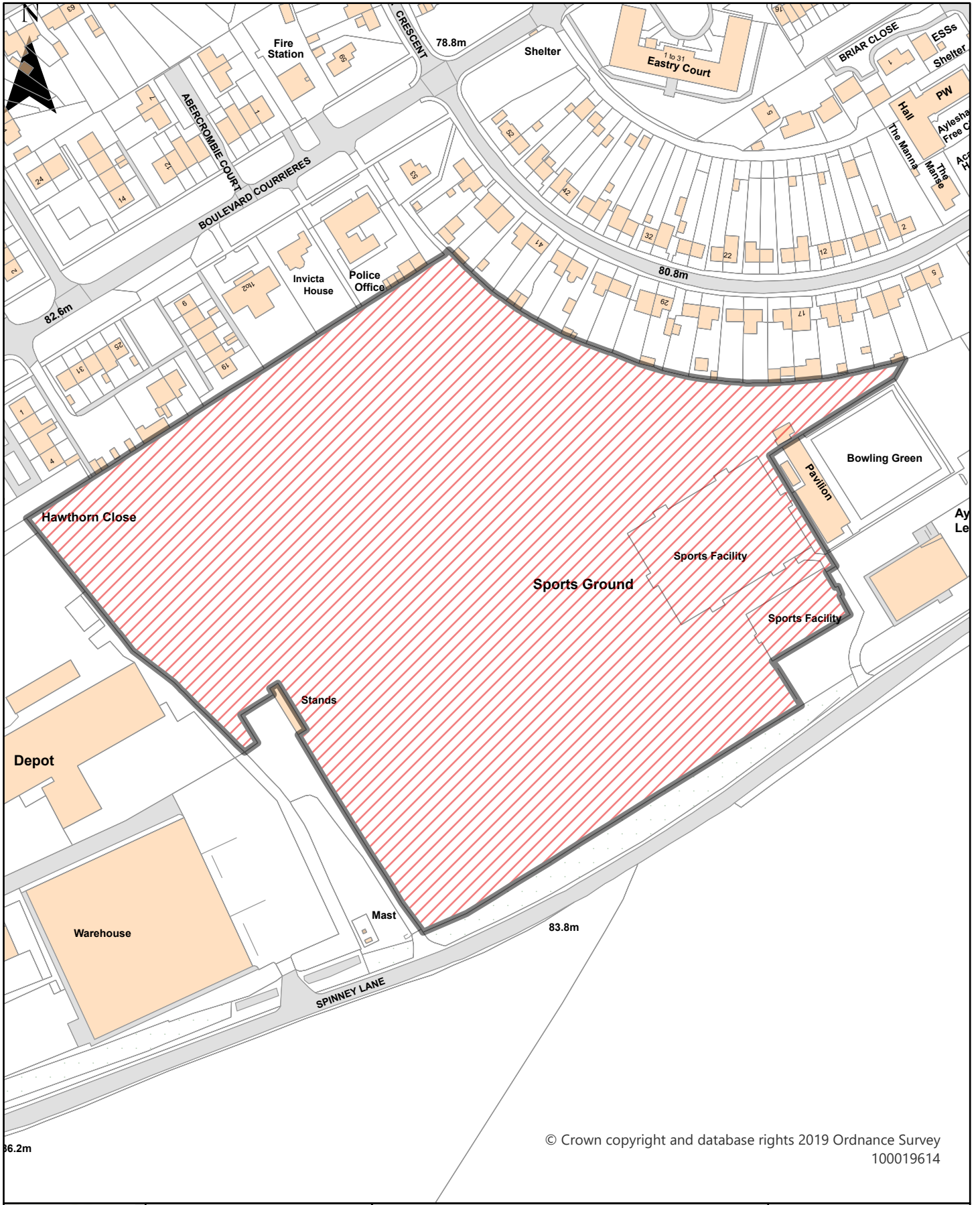





Dover District Council  
 Honeywood Close  
 White Cliffs Business Park  
 Whitfield  
 DOVER  
 CT16 3PJ

Dover District Council Public Spaces Protection  
 Order 2022  
 Schedule 2 Map 2  
 Enclosed Children's Play Area, Queen's Road,  
 Ash

**Dog Restrictions 2022**  
 Restriction  
 Dog Exclusion  
 Dogs On Leads  
 Seasonal Dog Bans  
 Scale: 1:1,065




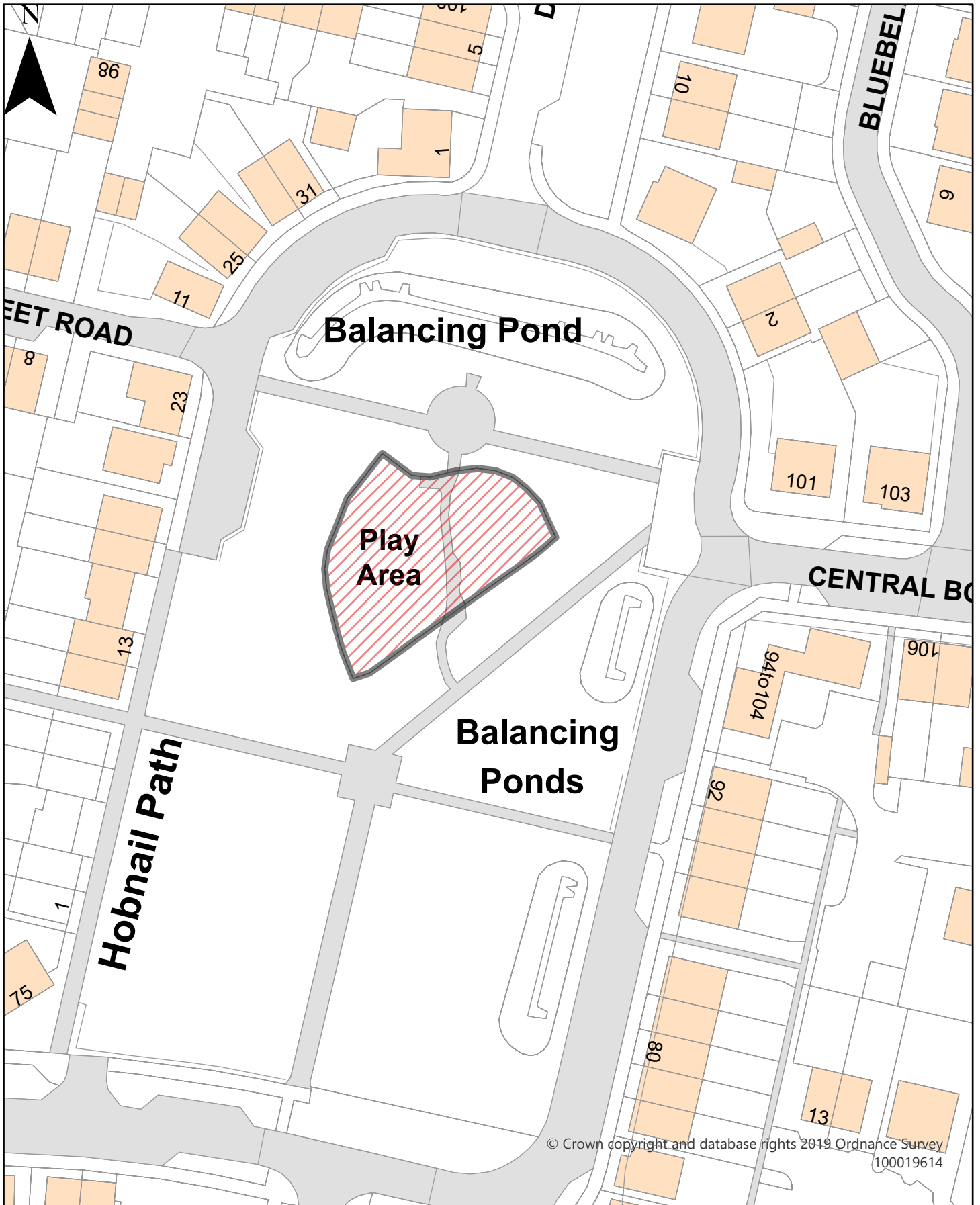
© Crown copyright and database rights 2019 Ordnance Survey  
100019614



Dover District Council  
Honeywood Close  
White Cliffs Business Park  
Whitfield  
DOVER  
CT16 3PJ

Dover District Council Public Spaces Protection  
Order 2022  
Schedule 2 Map 3  
Aylesham & Snowdown Welfare and Sports  
Club Sporting Pitches and MUGAs


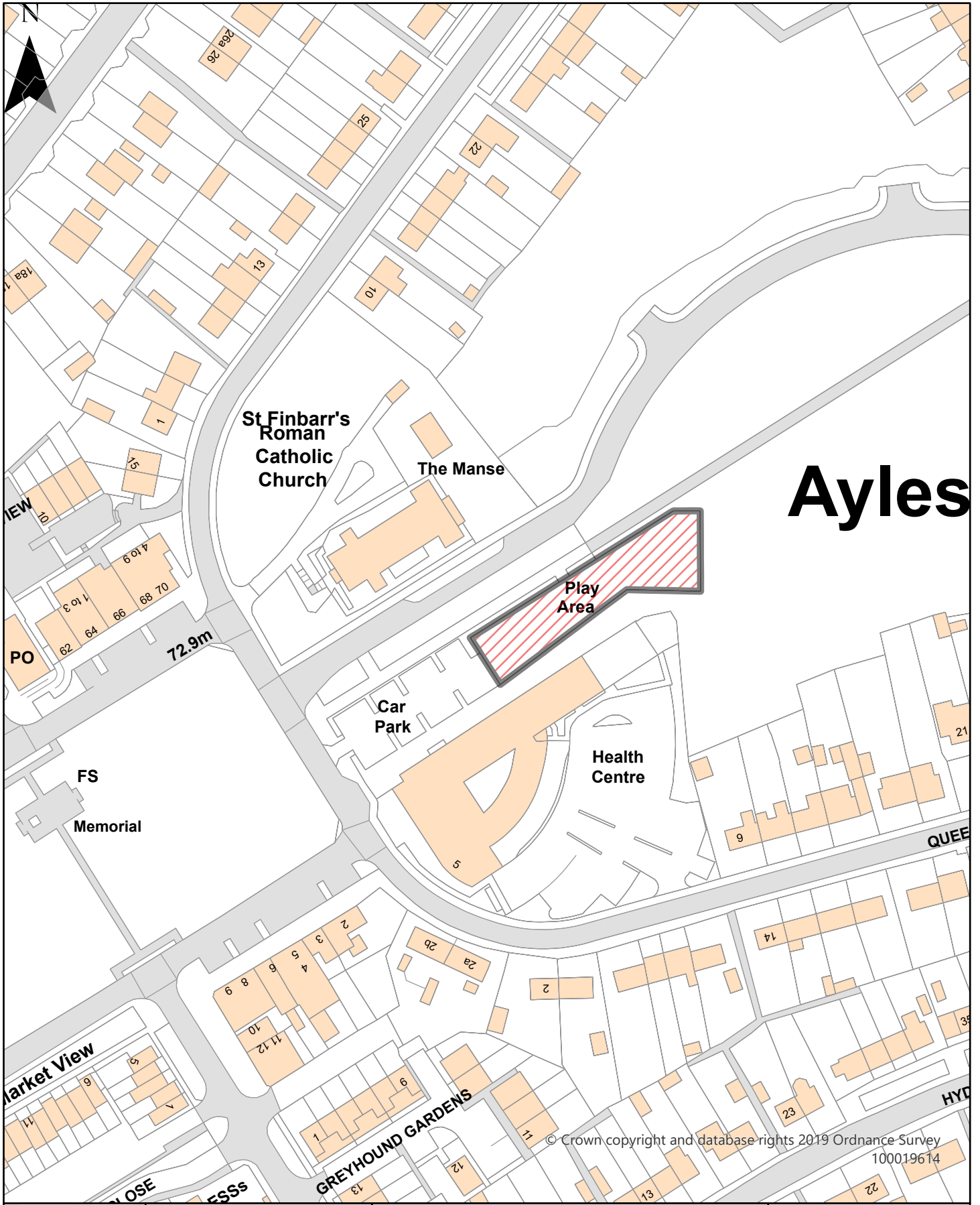
**Dog Restrictions 2022**  
Restriction  
 Dog Exclusion  
 Dogs On Leads  
 Seasonal Dog Bans  
 Scale: 1:2,042



Dover District Council  
 Honeywood Close  
 White Cliffs Business Park  
 Whitfield  
 DOVER  
 CT16 3PJ

Dover District Council Public Spaces Protection  
 Order 2022  
 Schedule 2 Map 4  
 Enclosed Children's Play Area, Hobnail Path,  
 Aylesham

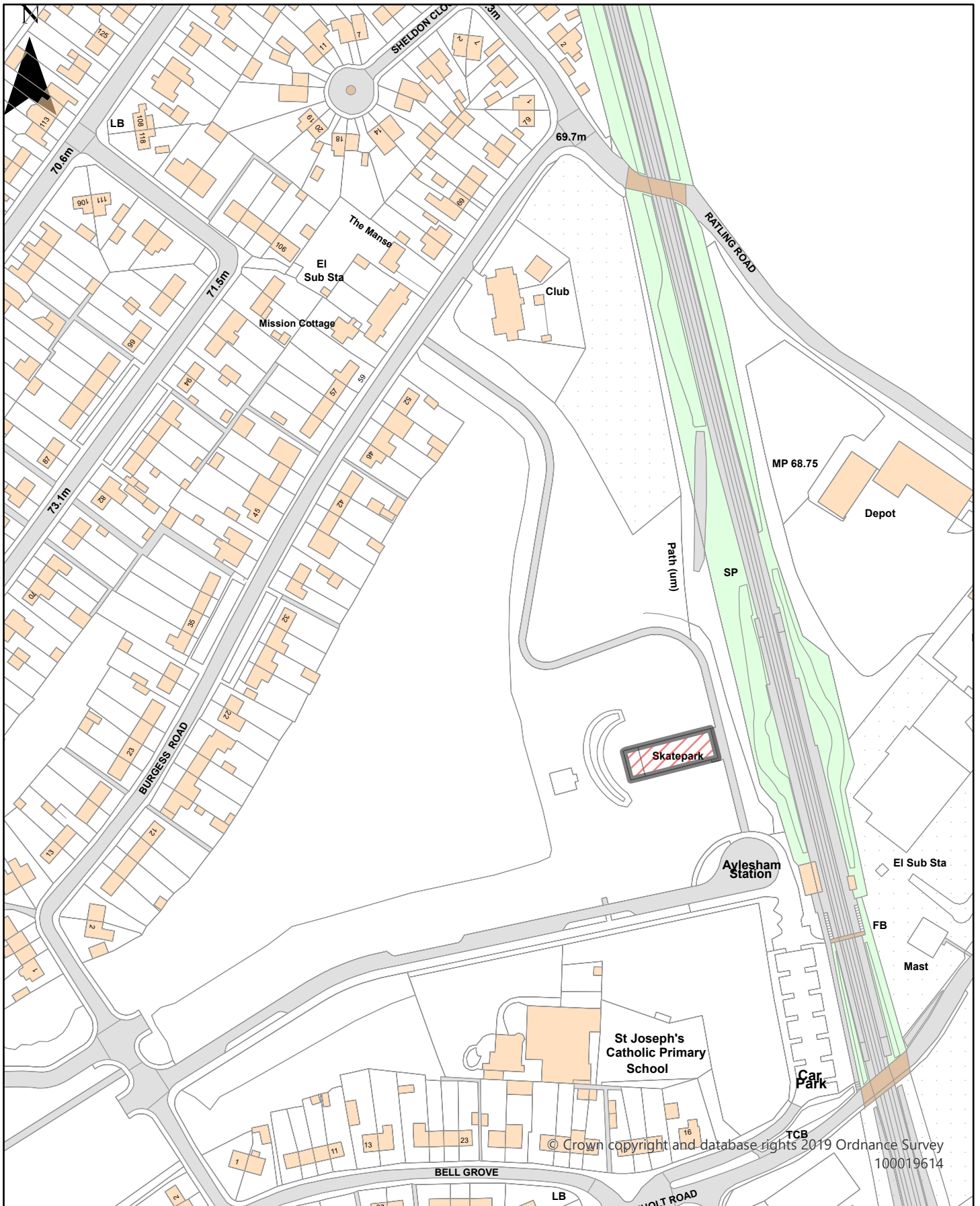
**Dog Restrictions 2022**  
 Restriction  
 Dog Exclusion  
 Dogs On Leads  
 Seasonal Dog Bans  
 Scale: 1:742



Dover District Council  
 Honeywood Close  
 White Cliffs Business Park  
 Whitfield  
 DOVER  
 CT16 3PJ


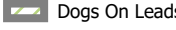
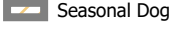
Dover District Council Public Spaces Protection  
 Order 2022  
 Schedule 2 Map 5  
 Enclosed Children's Play Area, Market Square,  
 Aylesham

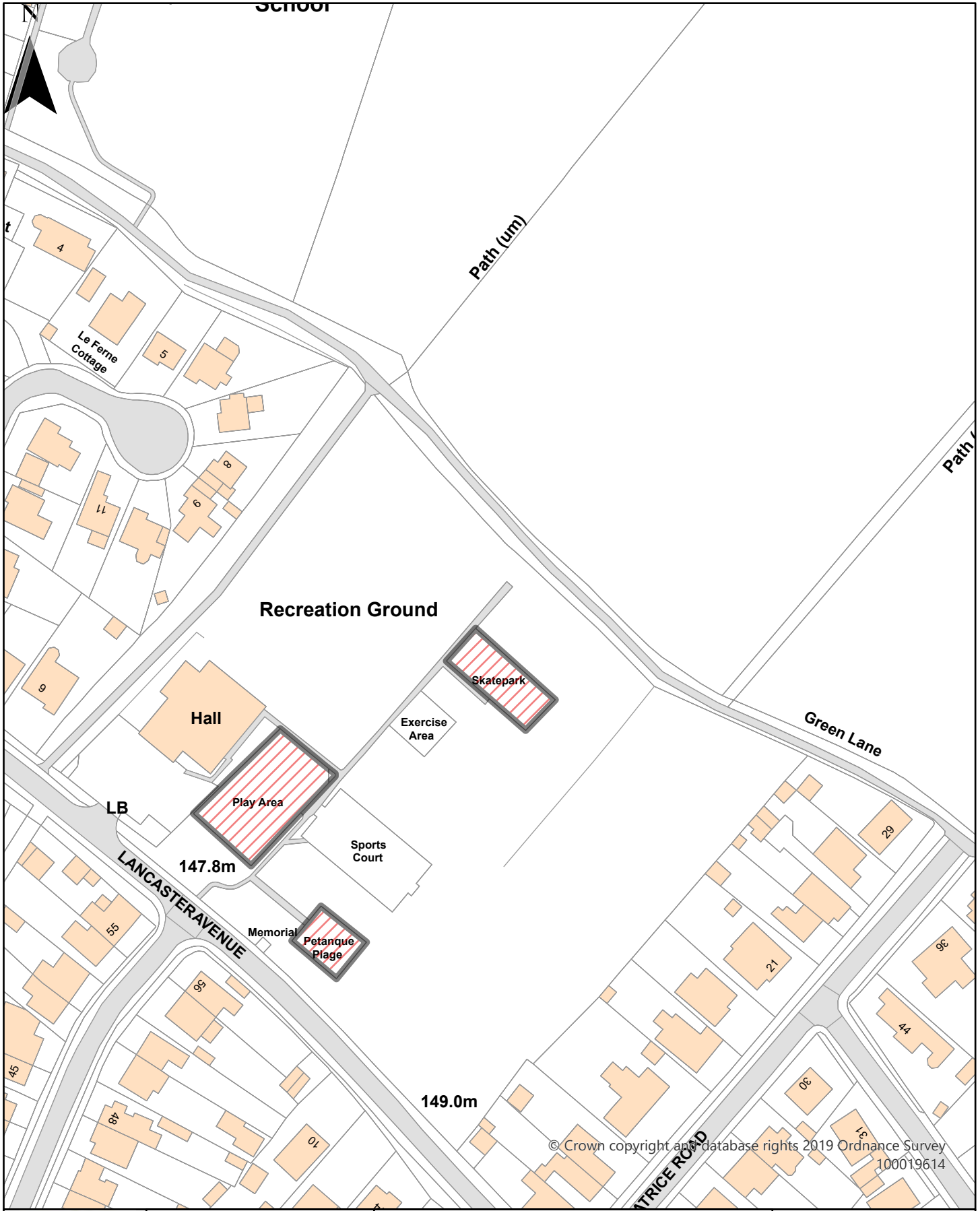
**Dog Restrictions 2022**  
 Restriction  
 Dog Exclusion  
 Dogs On Leads  
 Seasonal Dog Bans  
 Scale: 1:1,292




Dover District Council  
 Honeywood Close  
 White Cliffs Business Park  
 Whitfield  
 DOVER  
 CT16 3PJ

Dover District Council Public Spaces Protection  
 Order 2022  
 Schedule 2 Map 6  
 Skatepark, Green Space Rear of Burgess Road  
 and Bell Grove, Aylesham

**Dog Restrictions 2022**  
 Restriction  
 Dog Exclusion  
 Dogs On Leads  
 Seasonal Dog Bans  
 Scale: 1:2,035



© Crown copyright and database rights 2019 Ordnance Survey 100019614



Dover District Council  
 Honeywood Close  
 White Cliffs Business Park  
 Whitfield  
 DOVER  
 CT16 3PJ


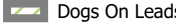
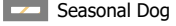
Dover District Council Public Spaces Protection  
 Order 2022  
 Schedule 2 Map 7  
 Enclosed Children's Play Area, Petanque Plage  
 and Skate Park, Lancaster Avenue, Capel

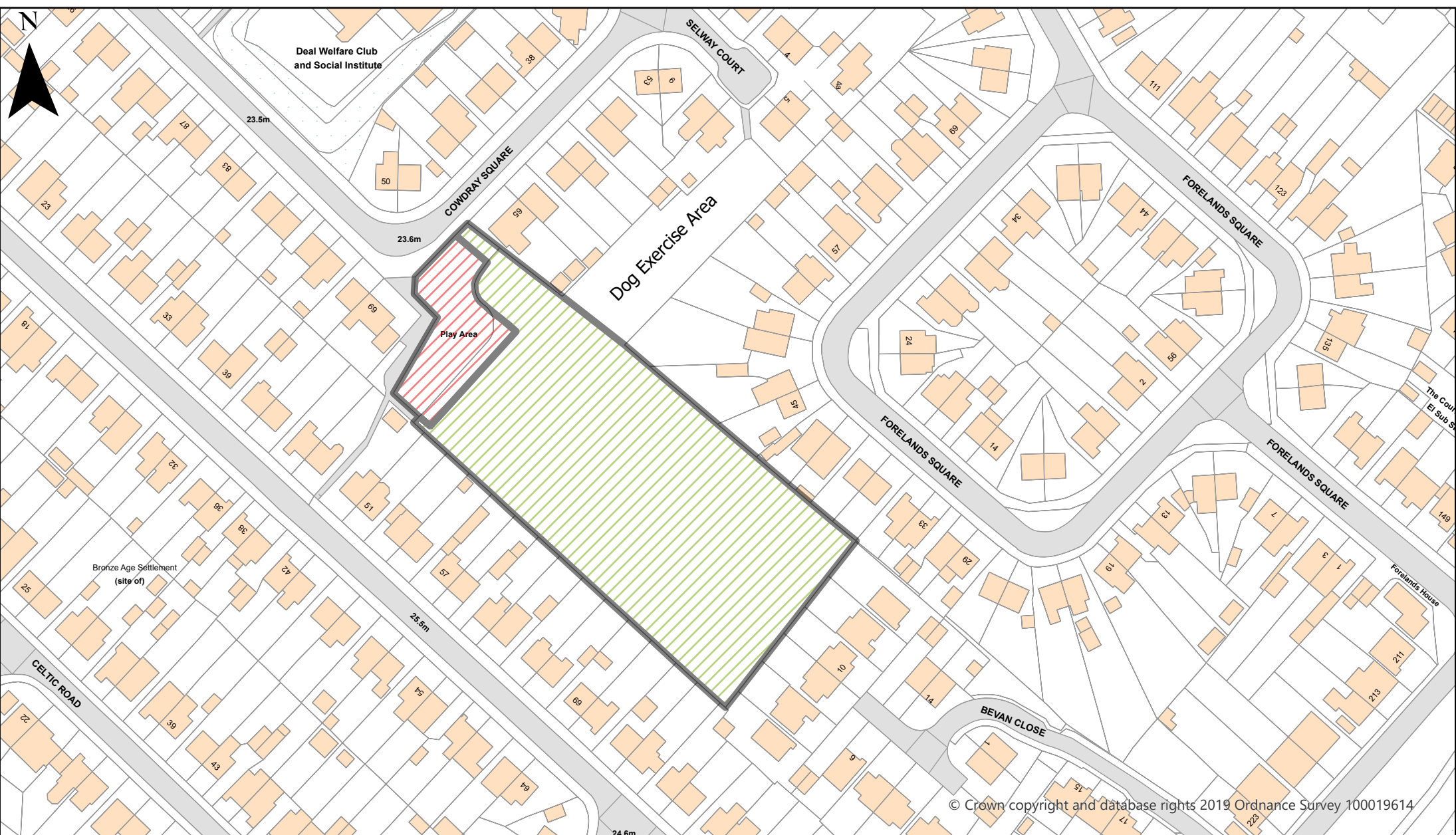
**Dog Restrictions 2022**  
 Restriction  
 Dog Exclusion  
 Dogs On Leads  
 Seasonal Dog Bans  
 Scale: 1:1,298



Dover District Council  
 Honeywood Close  
 White Cliffs Business Park  
 Whitfield  
 DOVER  
 CT16 3PJ

Dover District Council Public Spaces Protection  
 Order 2022  
 Schedule 2 Map 8  
 Beach from Sandown Castle to Deal Castle  
 (1st of May to the 30th of September between  
 the hours of 9am and 6pm)

Dog Restrictions 2022  
 Restriction  
 Dog Exclusion  
 Dogs On Leads  
 Seasonal Dog Bans  
 Scale: 1:9,761



© Crown copyright and database rights 2019 Ordnance Survey 100019614






Dover District Council  
 Honeywood Close  
 White Cliffs Business Park  
 Whitfield  
 DOVER  
 CT16 3PJ

Dover District Council Public Spaces Protection Order 2022  
 Schedule 2 Map 9  
 Children's Play Area Cowdray Square, Deal, Kent

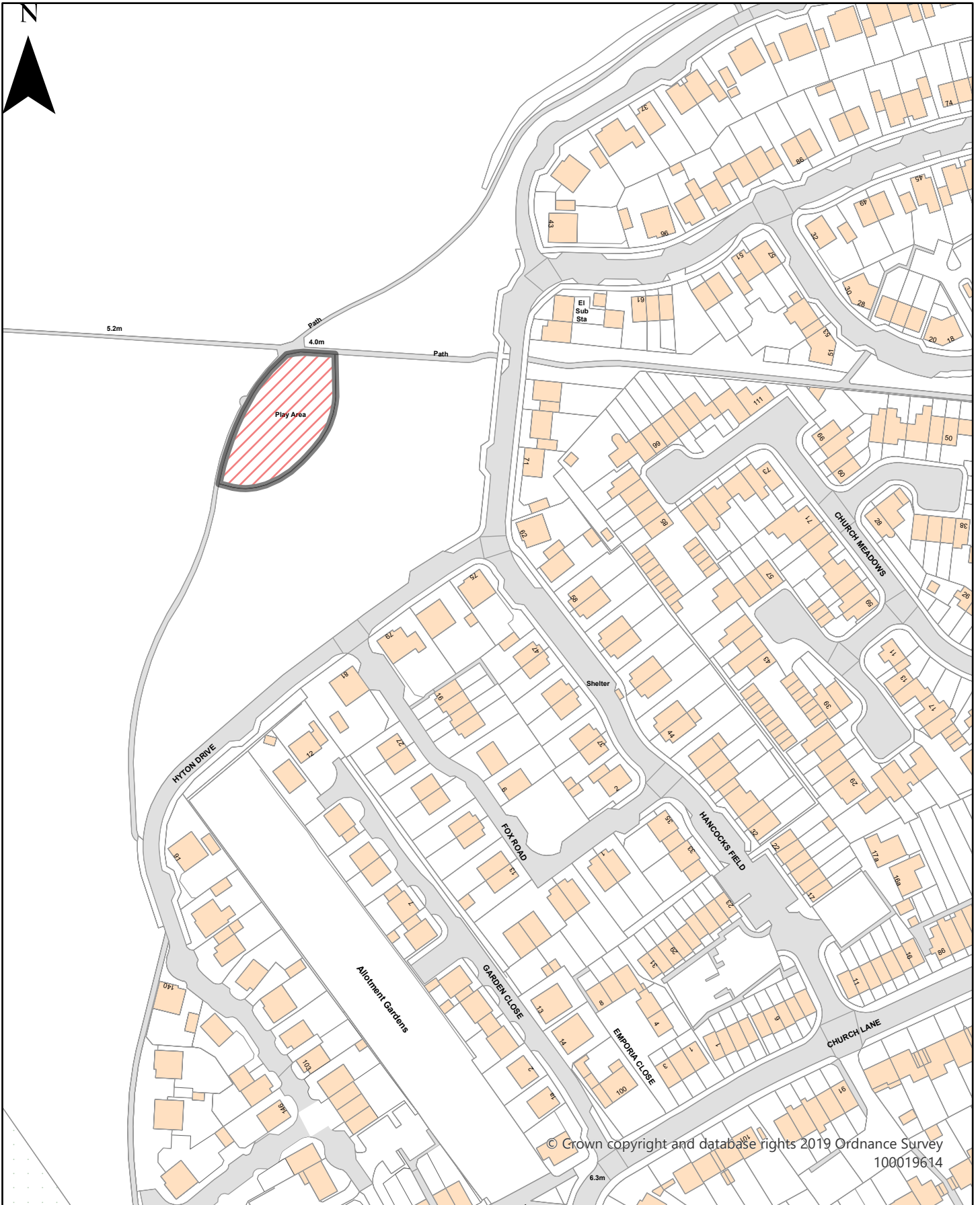
**Dog Restrictions 2022** — Line

**Restriction**

-  Dog Exclusion
-  Dogs On Leads
-  Seasonal Dog Bans

**Scale: 1:1,318**





Dover District Council  
 Honeywood Close  
 White Cliffs Business Park  
 Whitfield  
 DOVER  
 CT16 3PJ




Dover District Council Public Spaces Protection  
 Order 2022

Schedule 2 Map 10


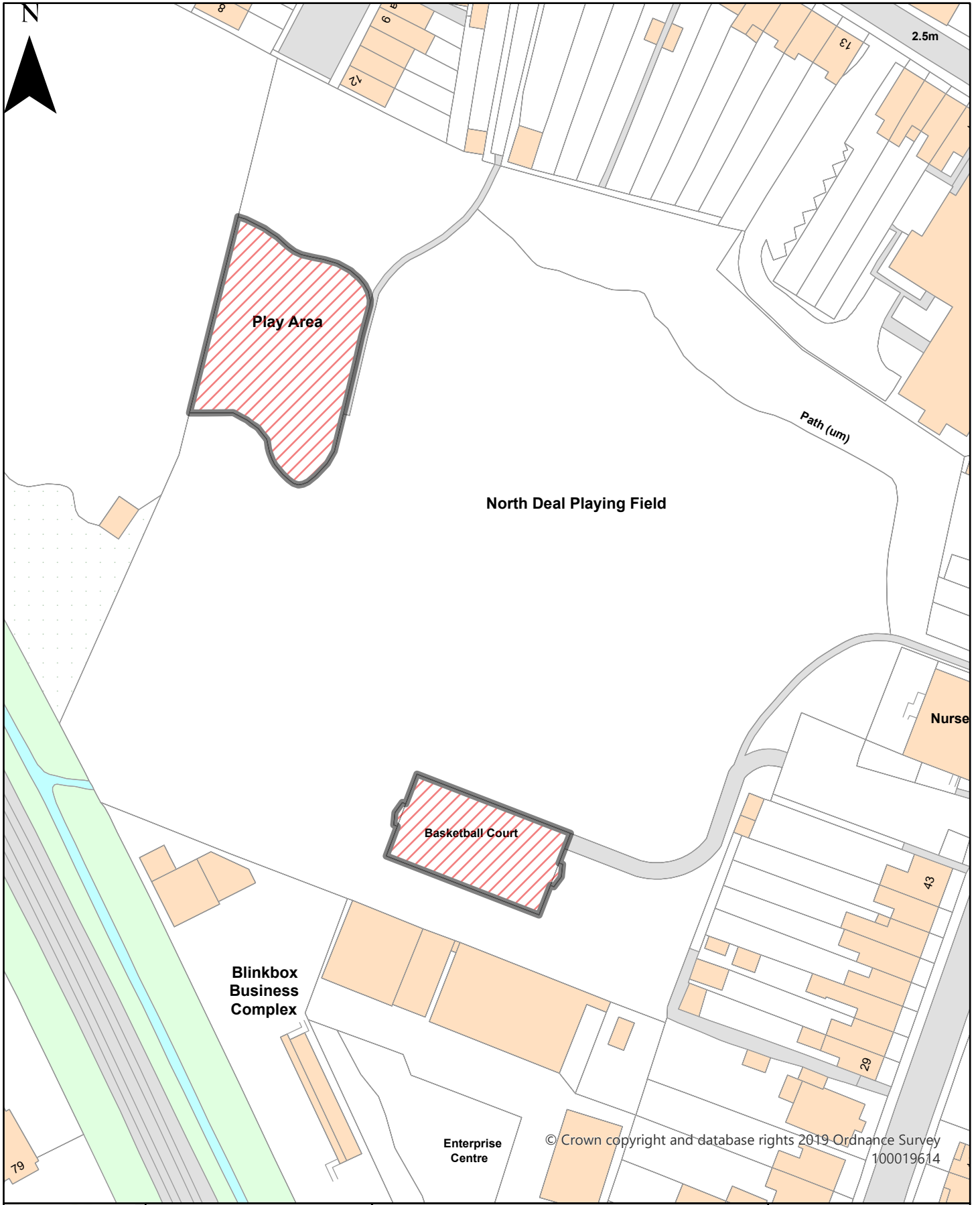
Enclosed Children's Play Area, Hyton Drive,  
 Deal

Dog Restrictions 2022

Restriction

-  Dog Exclusion
-  Dogs On Leads
-  Seasonal Dog Bans


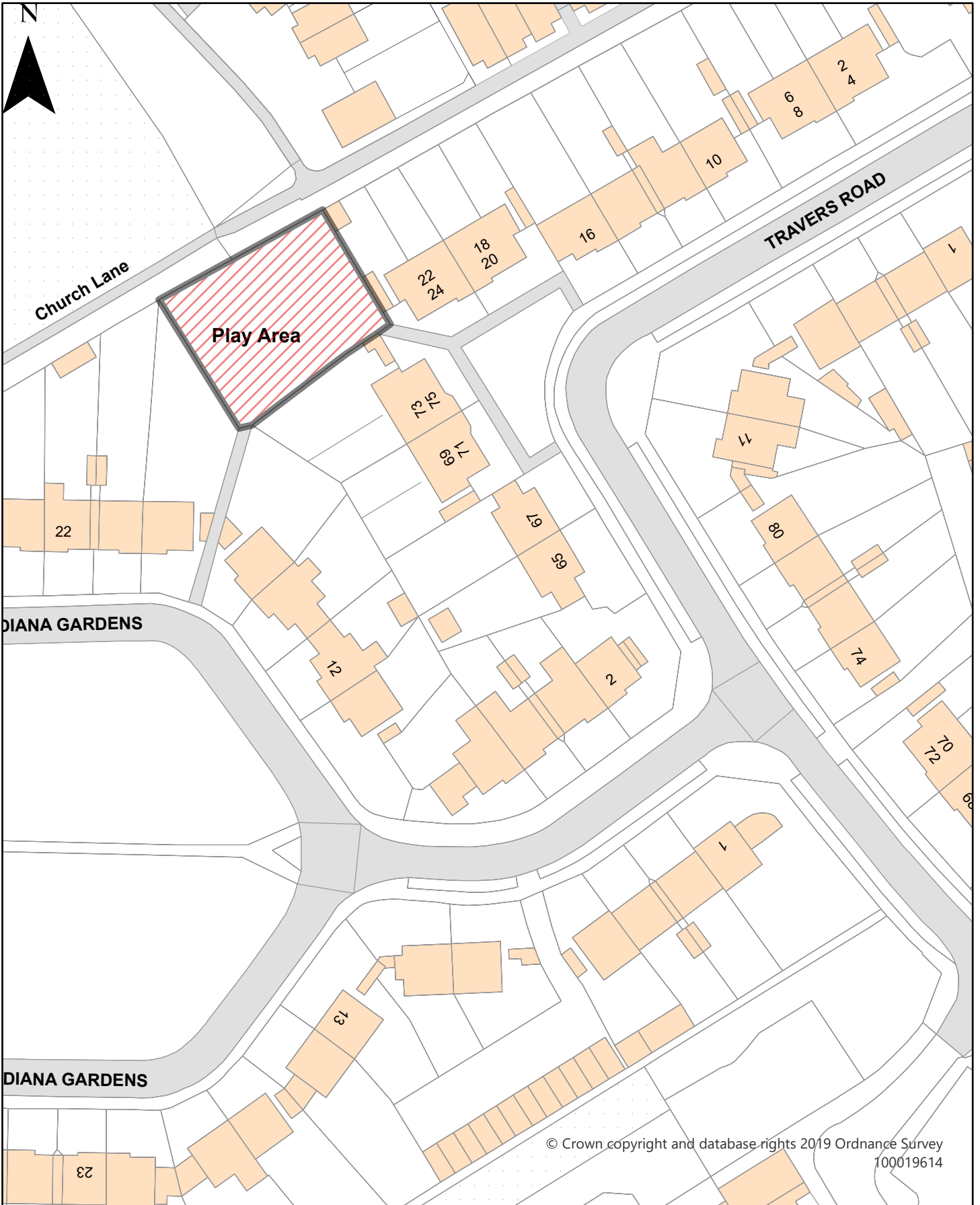
Scale: 1:1,609



Dover District Council  
 Honeywood Close  
 White Cliffs Business Park  
 Whitfield  
 DOVER  
 CT16 3PJ

Dover District Council Public Spaces  
 Protection Order 2022  
 Schedule 2 Map 11  
 Enclosed Children's Play Area & MUGA, North  
 Deal Recreation Ground, Western Road, Deal

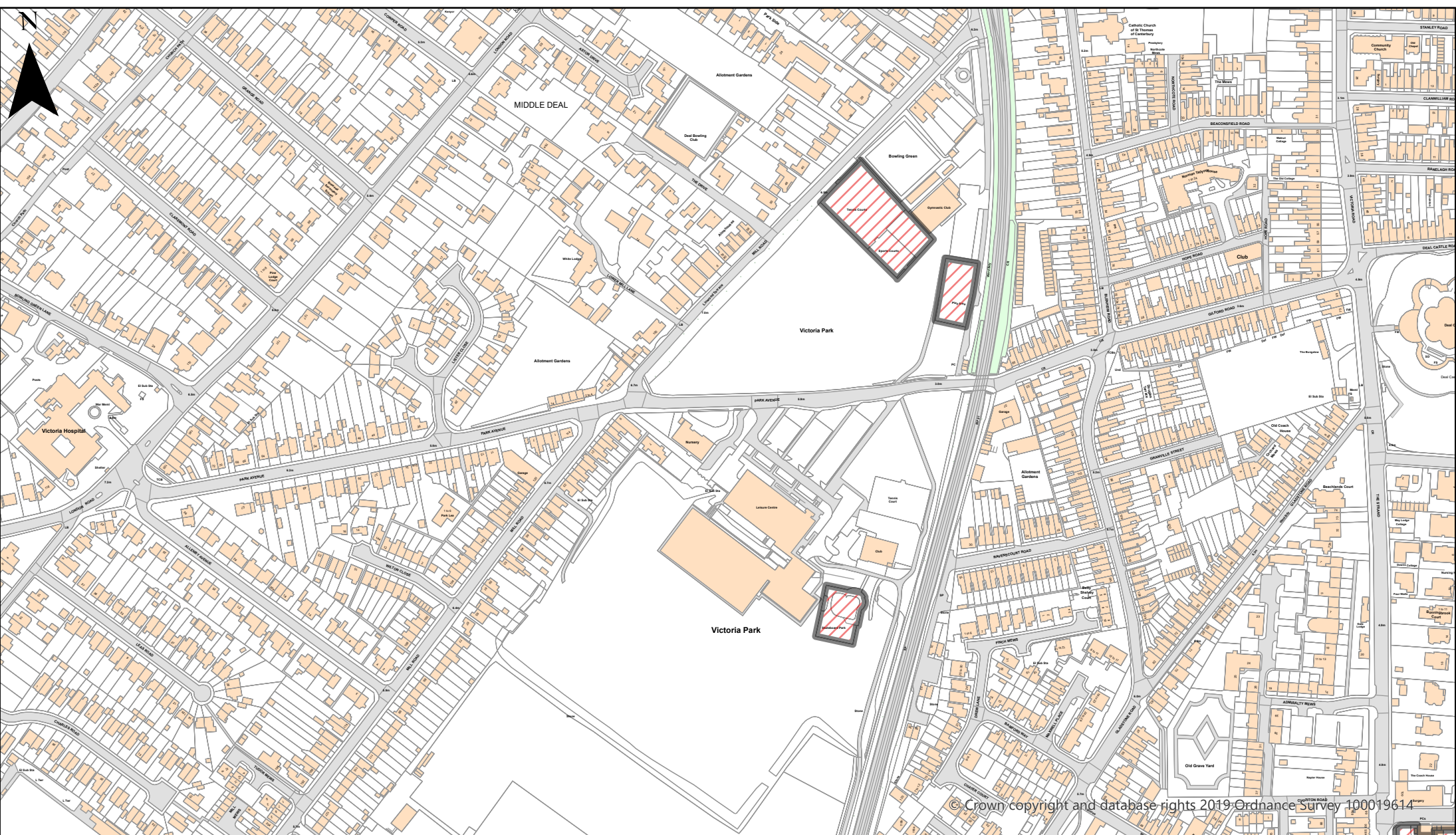
**Dog Restrictions 2022**  
 Restriction  
 Dog Exclusion  
 Dogs On Leads  
 Seasonal Dog Bans  
 Scale: 1:928



Dover District Council  
 Honeywood Close  
 White Cliffs Business Park  
 Whitfield  
 DOVER  
 CT16 3PJ

Dover District Council Public Spaces  
 Protection Order 2022  
 Schedule 2 Map 12  
 Enclosed Children's Play Area, Travers Road,  
 Deal

**Dog Restrictions 2022**  
 Restriction  
 Dog Exclusion  
 Dogs On Leads  
 Seasonal Dog Bans  
 Scale: 1:740



© Crown copyright and database rights 2019 Ordnance Survey 100019614


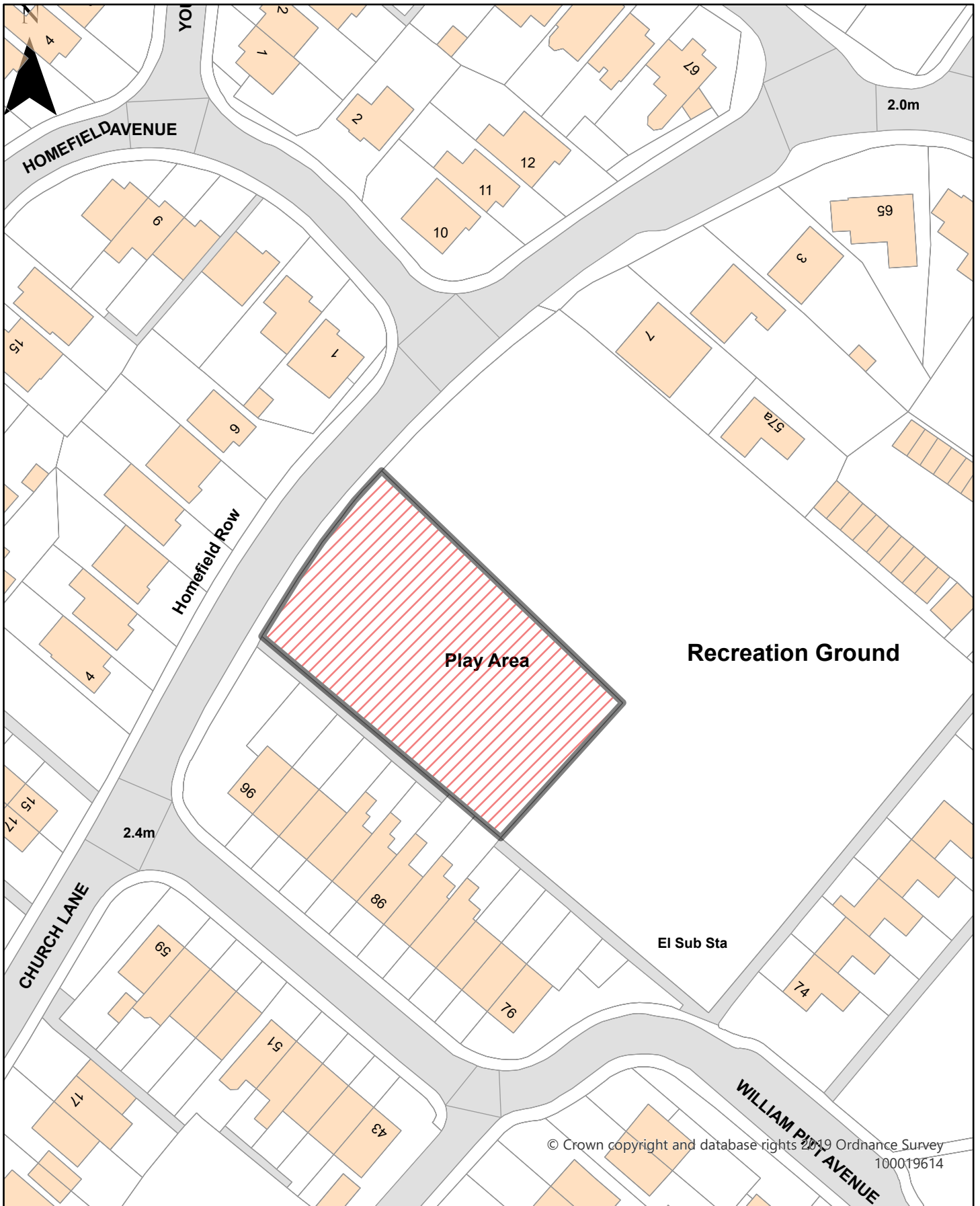


Dover District Council  
 Honeywood Close  
 White Cliffs Business Park  
 Whitfield  
 DOVER  
 CT16 3PJ

Dover District Council Public Spaces Protection Order 2022  
 Schedule 2 Map 13  
 Enclosed Children's Play Area, MUGA, Skatepark and Tennis Courts, Victoria Park, Deal


Dog Restrictions 2022 — Line  
 Restriction  
 Dog Exclusion  
 Dogs On Leads  
 Seasonal Dog Bans

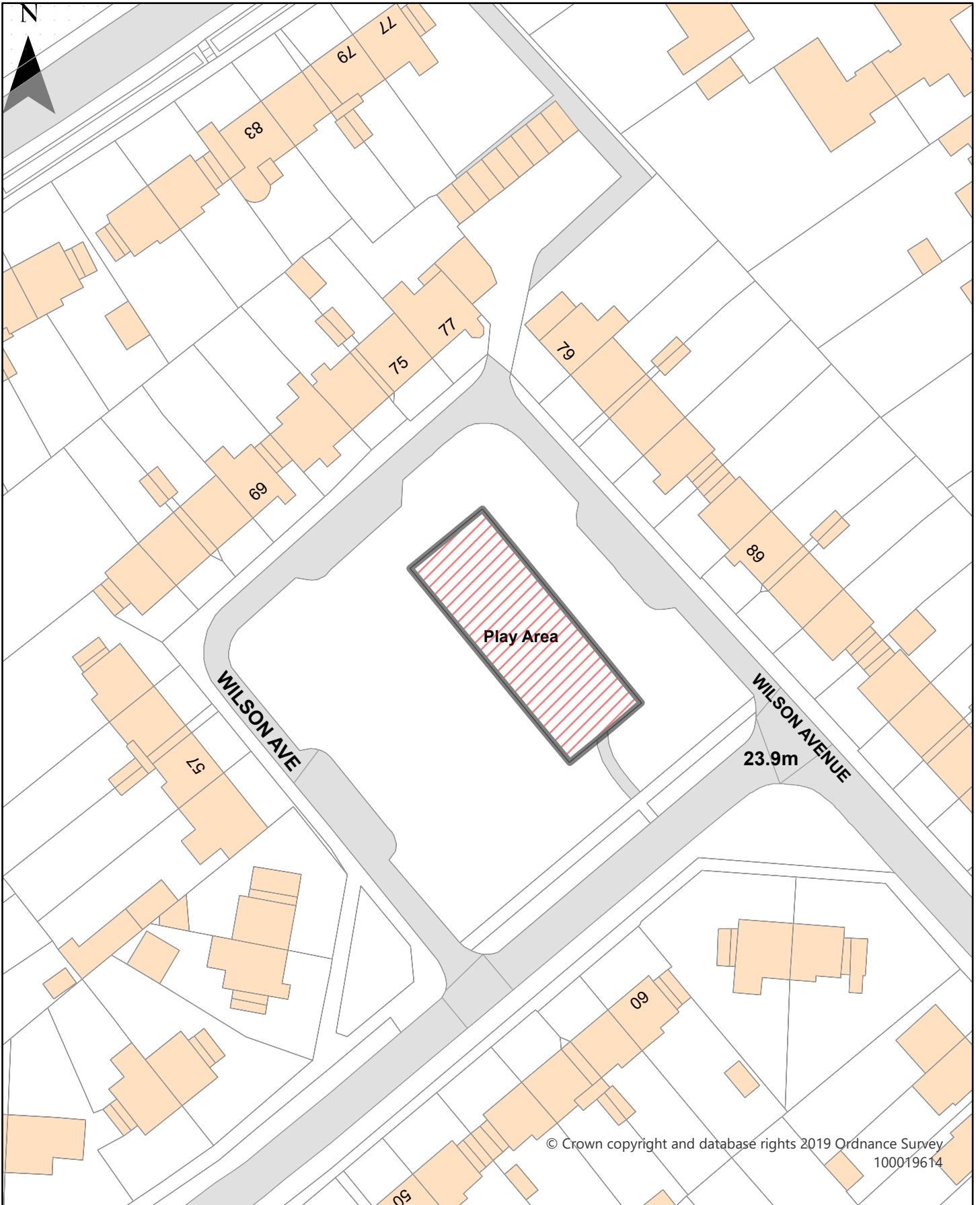
Scale: 1:3,586




Dover District Council  
 Honeywood Close  
 White Cliffs Business Park  
 Whitfield  
 DOVER  
 CT16 3PJ

Dover District Council Public Spaces  
 Protection Order 2022  
 Schedule 2 Map 14  
 Enclosed Children's Play Area, William Pitt  
 Avenue, Deal

**Dog Restrictions 2022**  
 Restriction  
 Dog Exclusion  
 Dogs On Leads  
 Seasonal Dog Bans  
 Scale: 1:777




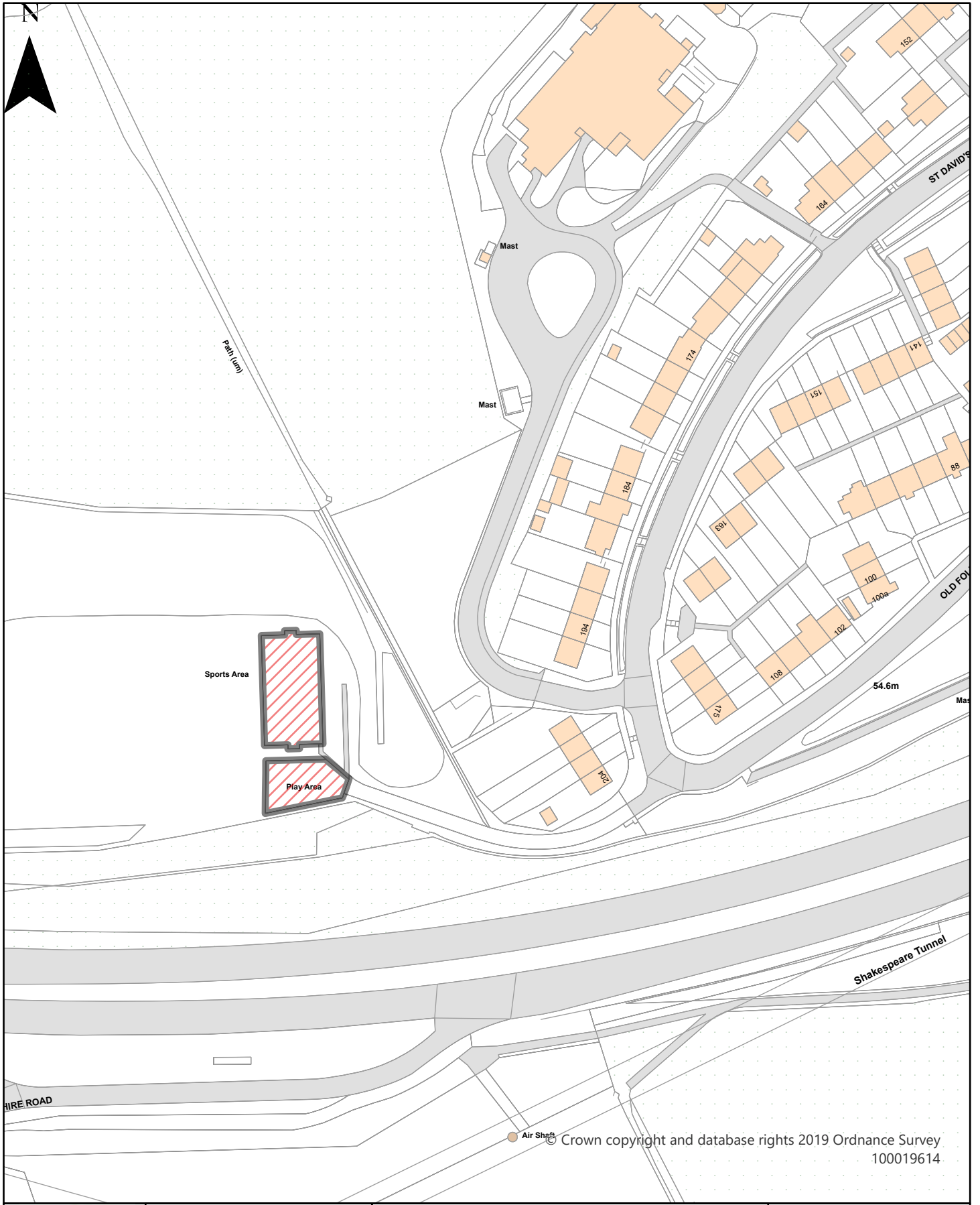
© Crown copyright and database rights 2019 Ordnance Survey  
100019614



Dover District Council  
Honeywood Close  
White Cliffs Business Park  
Whitfield  
DOVER  
CT16 3PJ

Dover District Council Public Spaces  
Protection Order 2022  
Schedule 2 Map 15  
Enclosed Children's Play Area, Wilson Avenue,  
Deal

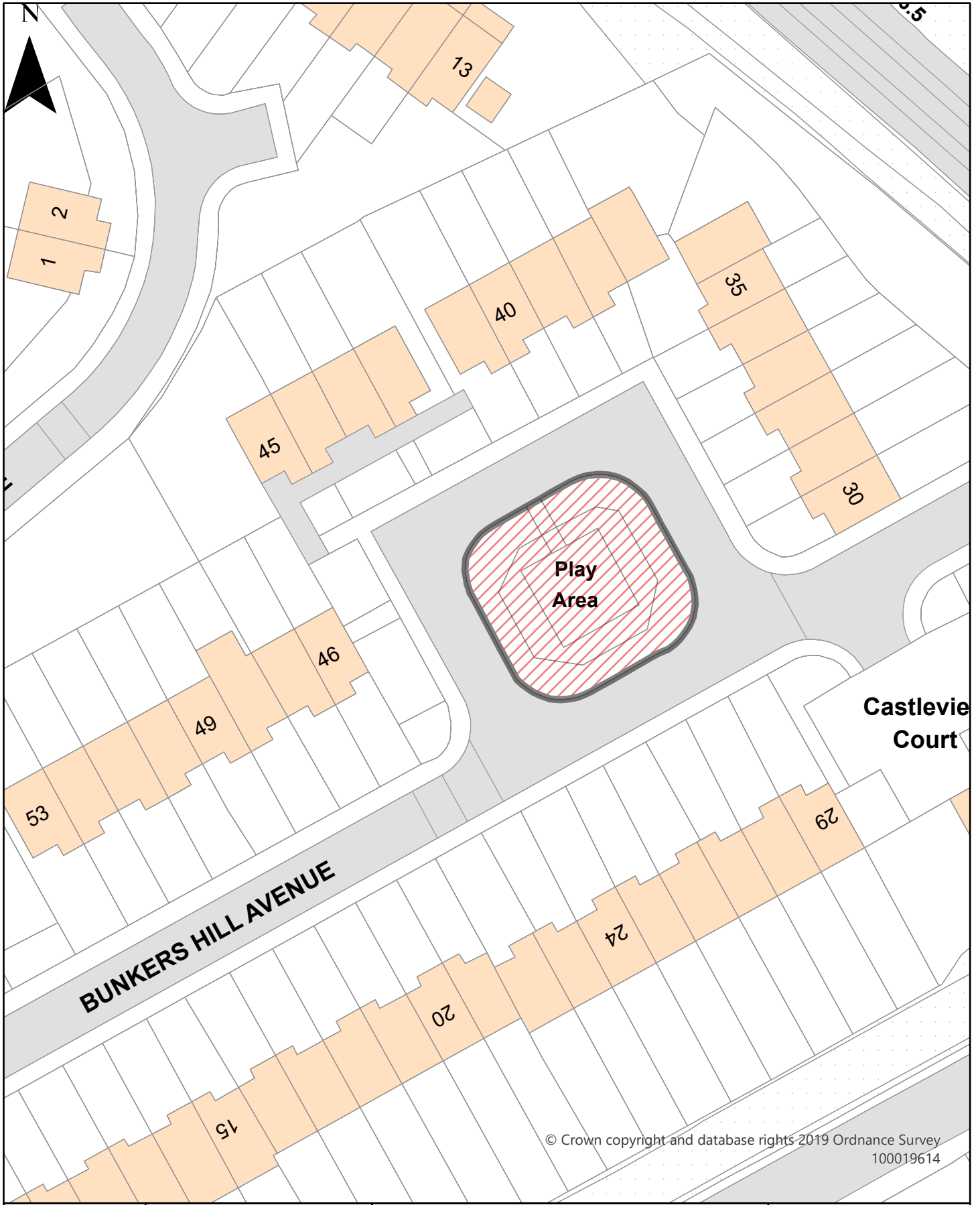
**Dog Restrictions 2022**  
Restriction  
 Dog Exclusion  
 Dogs On Leads  
 Seasonal Dog Bans  
 Scale: 1:660




Dover District Council  
 Honeywood Close  
 White Cliffs Business Park  
 Whitfield  
 DOVER  
 CT16 3PJ

Dover District Council Public Spaces  
 Protection Order 2022  
 Schedule 2 Map 16  
 Enclosed Children's Play Area & MUGA at end  
 of St David's Avenue, Aycliffe

**Dog Restrictions 2022**  
 Restriction  
 Dog Exclusion  
 Dogs On Leads  
 Seasonal Dog Bans  
 Scale: 1:1,392



© Crown copyright and database rights 2019 Ordnance Survey 100019614



Dover District Council  
 Honeywood Close  
 White Cliffs Business Park  
 Whitfield  
 DOVER  
 CT16 3PJ

Dover District Council Public Spaces  
 Protection Order 2022  
 Schedule 2 Map 17  
 Enclosed Children's Play Area Bunkers Hill  
 Avenue, Dover

**Dog Restrictions 2022**  
 Restriction  
 Dog Exclusion  
 Dogs On Leads  
 Seasonal Dog Bans  
 Scale: 1:524

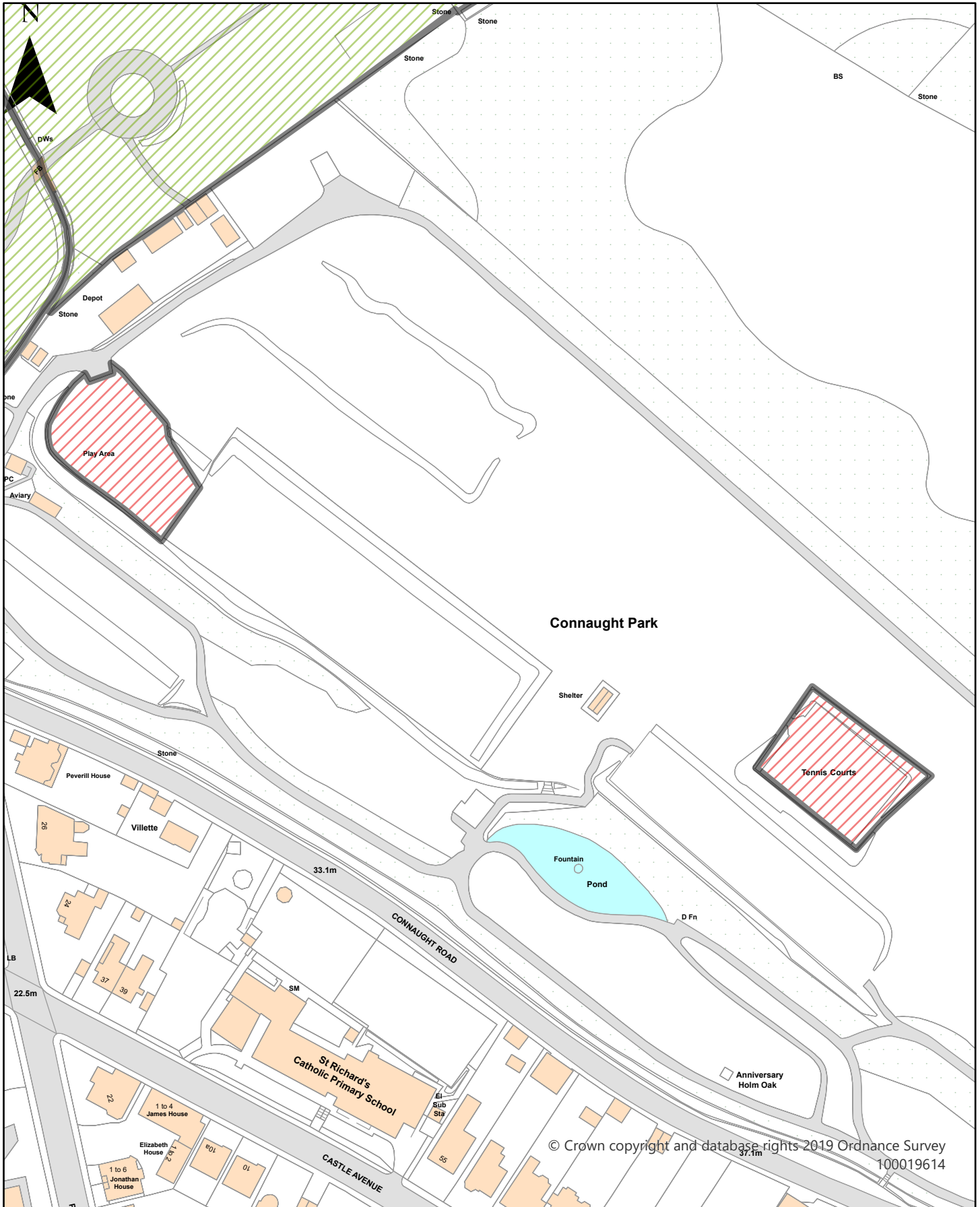





Dover District Council  
 Honeywood Close  
 White Cliffs Business Park  
 Whitfield  
 DOVER  
 CT16 3PJ

Dover District Council Public Spaces  
 Protection Order 2022  
 Schedule 2 Map 18  
 Enclosed Children's Play Area Bunkers Hill  
 Road, Dover

**Dog Restrictions 2022**  
 Restriction  
 Dog Exclusion  
 Dogs On Leads  
 Seasonal Dog Bans  
 Scale: 1:581



© Crown copyright and database rights 2019 Ordnance Survey 100019614



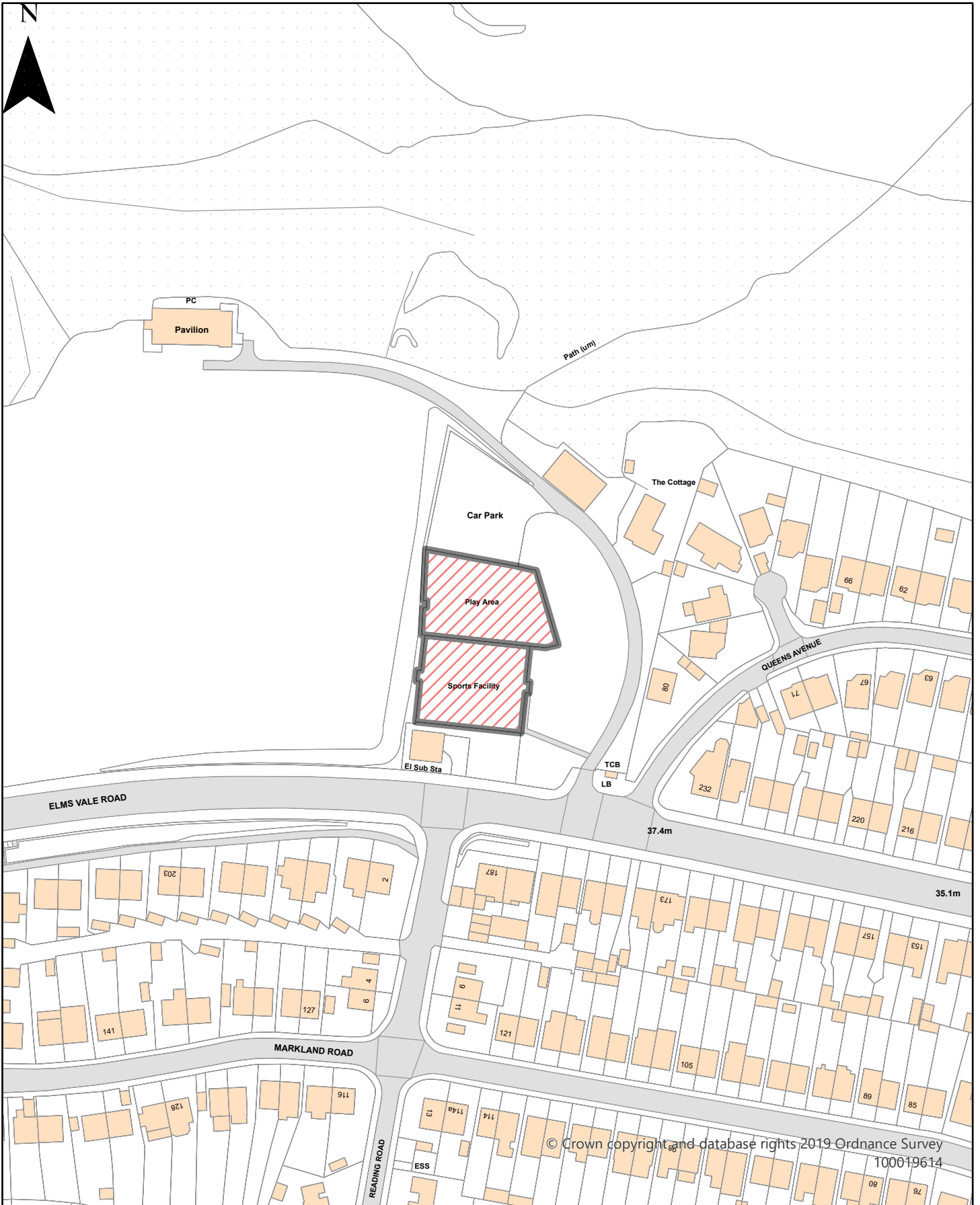
Dover District Council  
Honeywood Close  
White Cliffs Business Park  
Whitfield  
DOVER  
CT16 3PJ

Dover District Council Public Spaces  
Protection Order 2022  
Schedule 2 Map 19  
Enclosed Children's Play Area & Tennis Courts,  
Connaught Park, Dover

**Dog Restrictions 2022**  
Restriction

-  Dog Exclusion
-  Dogs On Leads
-  Seasonal Dog Bans

Scale: 1:1,568



Dover District Council  
 Honeywood Close  
 White Cliffs Business Park  
 Whitfield  
 DOVER  
 CT16 3PJ




Dover District Council Public Spaces  
 Protection Order 2022

Schedule 2 Map 20

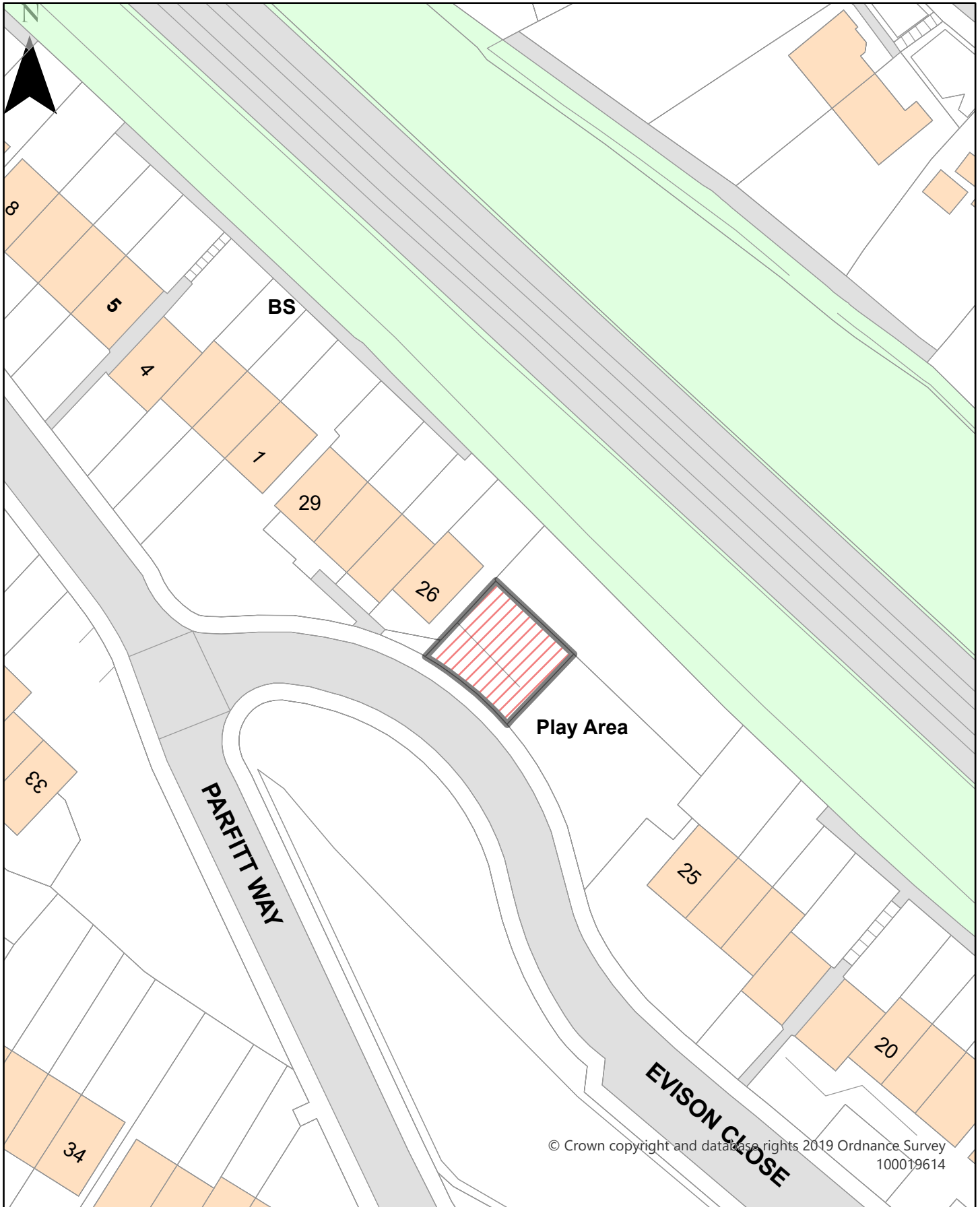
Enclosed Children's Play Area & MUGA, Elms  
 Vale Recreation Ground, Dover

Dog Restrictions 2022


Restriction

-  Dog Exclusion
-  Dogs On Leads
-  Seasonal Dog Bans

Scale: 1:1,453




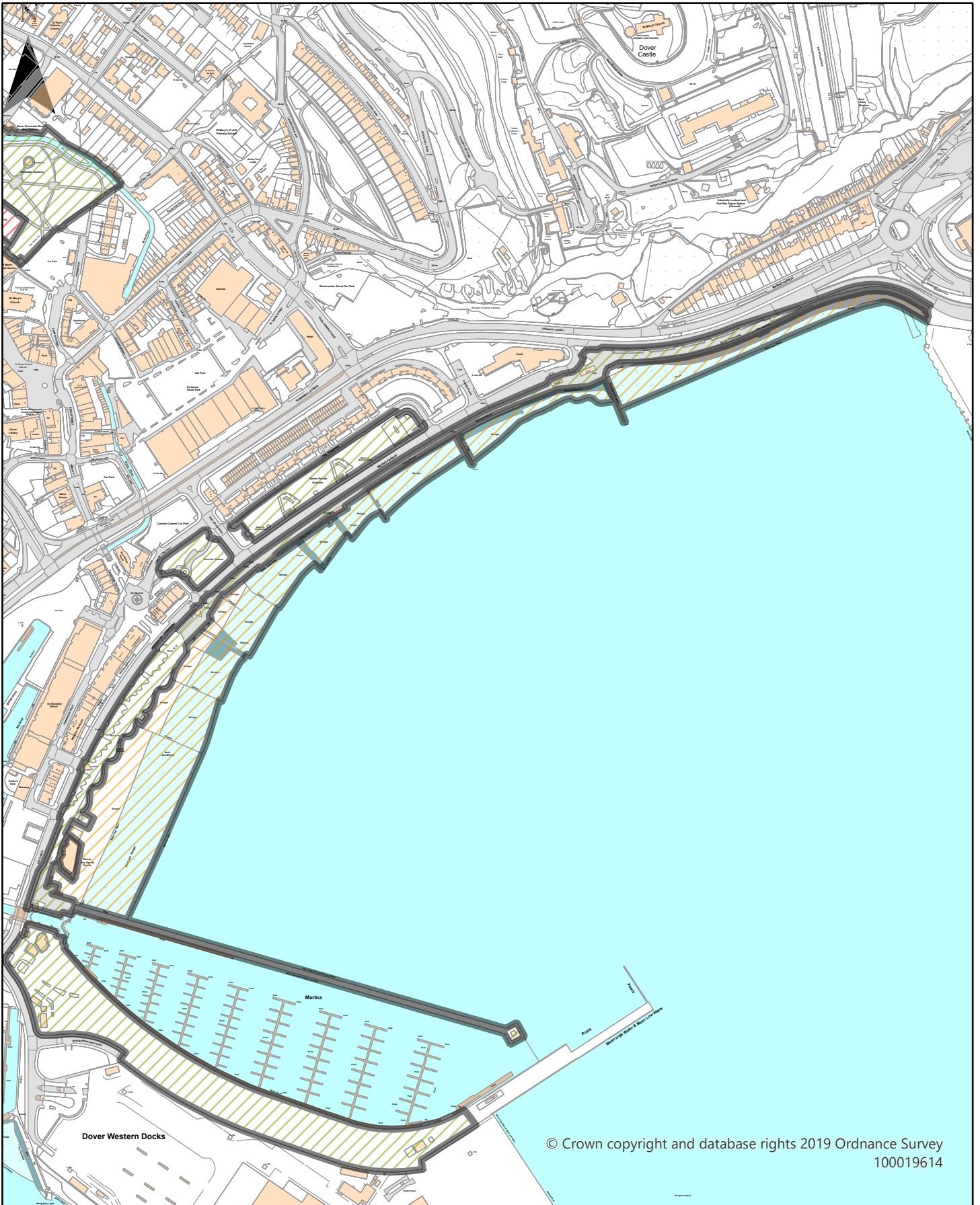
© Crown copyright and database rights 2019 Ordnance Survey 100019614



Dover District Council  
 Honeywood Close  
 White Cliffs Business Park  
 Whitfield  
 DOVER  
 CT16 3PJ

Dover District Council Public Spaces  
 Protection Order 2022  
 Schedule 2 Map 21  
 Enclosed Children's Play Area, Evison Close,  
 Dover

**Dog Restrictions 2022**  
 Restriction  
 Dog Exclusion  
 Dogs On Leads  
 Seasonal Dog Bans  
 Scale: 1:539



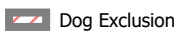

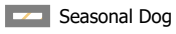
Dover District Council  
 Honeywood Close  
 White Cliffs Business Park  
 Whitfield  
 DOVER  
 CT16 3PJ

Dover District Council Public Spaces Protection  
 Order 2022

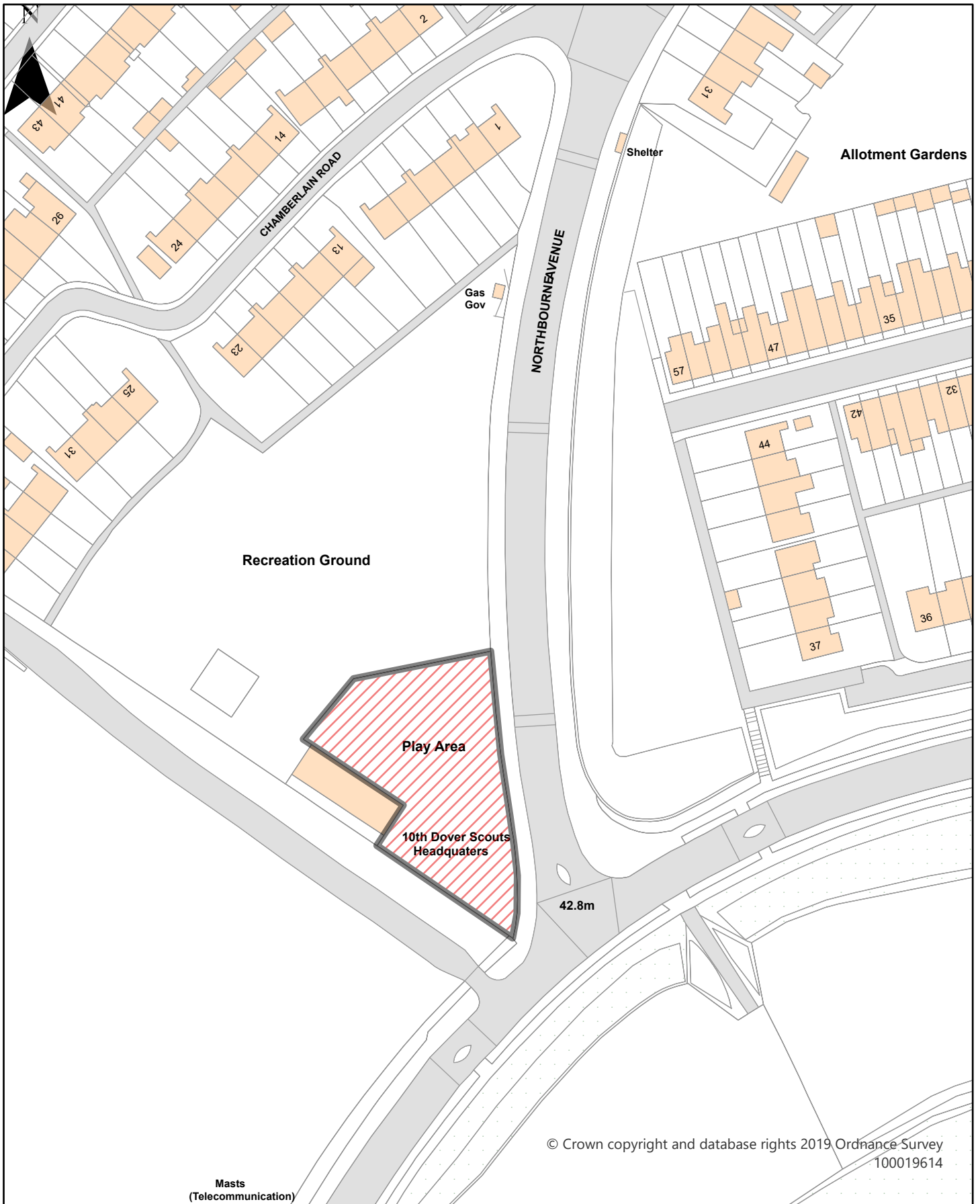
Schedule 2 Map 22  
 Dover Seafront Shingle Beach, Waterloo Road  
 to Marine Parade, Dover  
 (1st May to 30th September between the  
 hours of 9am and 6pm)

**Dog Restrictions 2022**

Restriction

-  Dog Exclusion
-  Dogs On Leads
-  Seasonal Dog Bans

Scale: 1:5,649



© Crown copyright and database rights 2019 Ordnance Survey  
100019614

Masts  
(Telecommunication)



Dover District Council  
Honeywood Close  
White Cliffs Business Park  
Whitfield  
DOVER  
CT16 3PJ




Dover District Council Public Spaces  
Protection Order 2022

Schedule 2 Map 23


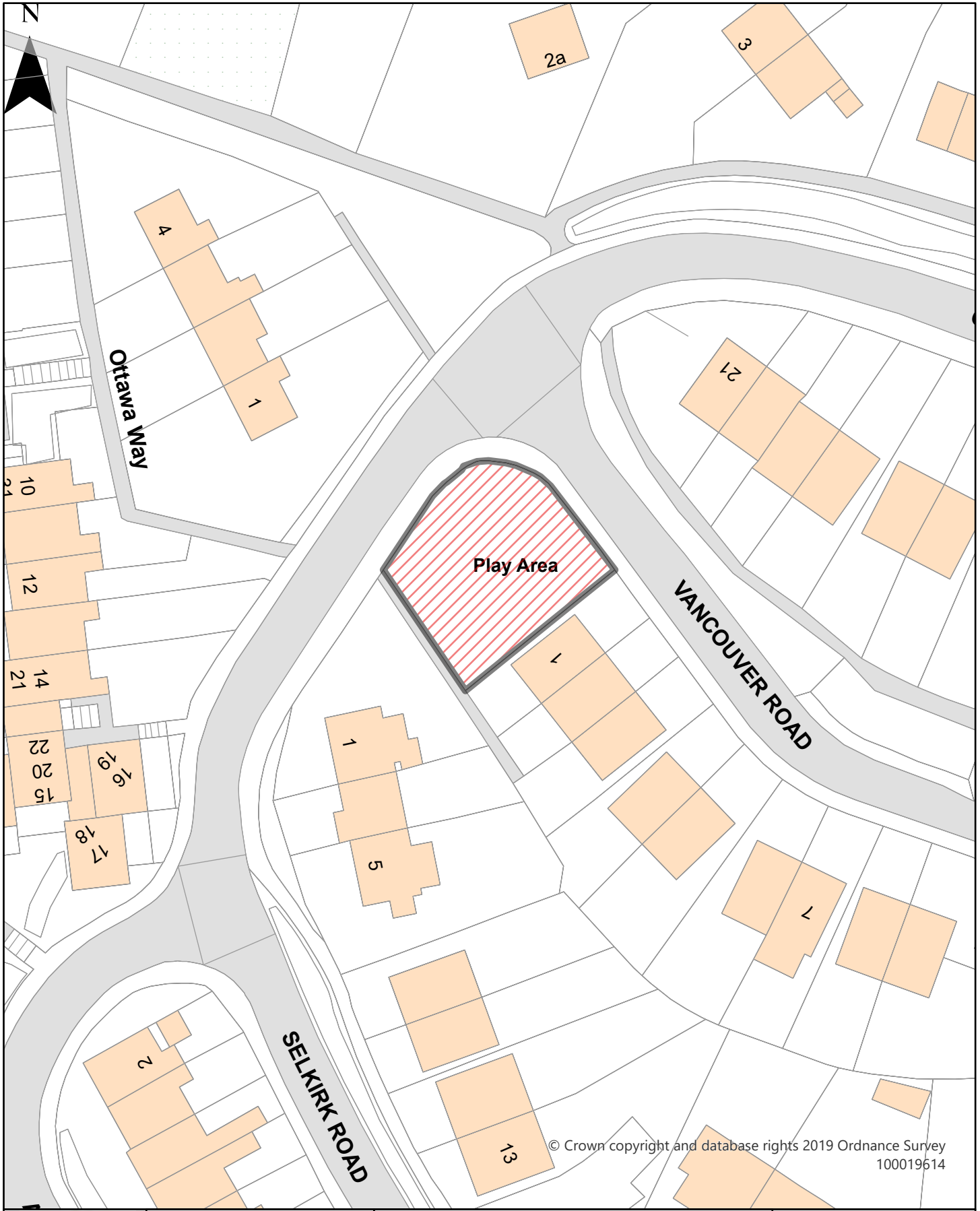
Enclosed Children's Play Area, Northbourne  
Avenue, Dover

Dog Restrictions 2022

Restriction

-  Dog Exclusion
-  Dogs On Leads
-  Seasonal Dog Bans

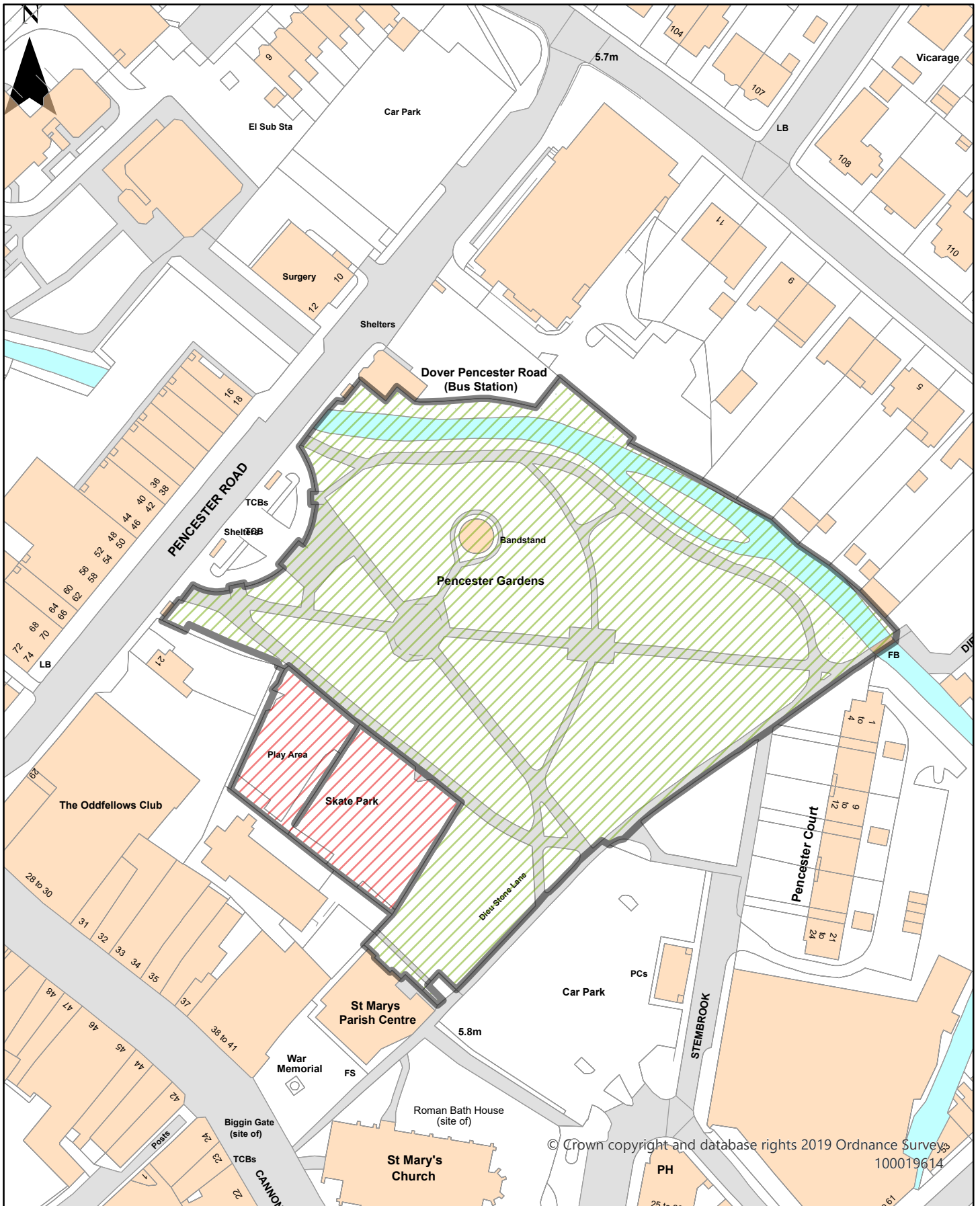
Scale: 1:1,031



Dover District Council  
 Honeywood Close  
 White Cliffs Business Park  
 Whitfield  
 DOVER  
 CT16 3PJ

Dover District Council Public Spaces Protection  
 Order 2022  
 Schedule 2 Map 24  
 Enclosed Children's Play Area, Ottawa Crescent,  
 Dover

**Dog Restrictions 2022**  
 Restriction  
 Dog Exclusion  
 Dogs On Leads  
 Seasonal Dog Bans  
 Scale: 1:582



Dover District Council  
 Honeywood Close  
 White Cliffs Business Park  
 Whitfield  
 DOVER  
 CT16 3PJ


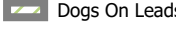

**Dover District Council Public Spaces  
 Protection Order 2022**

Schedule 2 Map 25

Enclosed Children's Play Area and Skate Park,  
 Pencerter Gardens, Dover


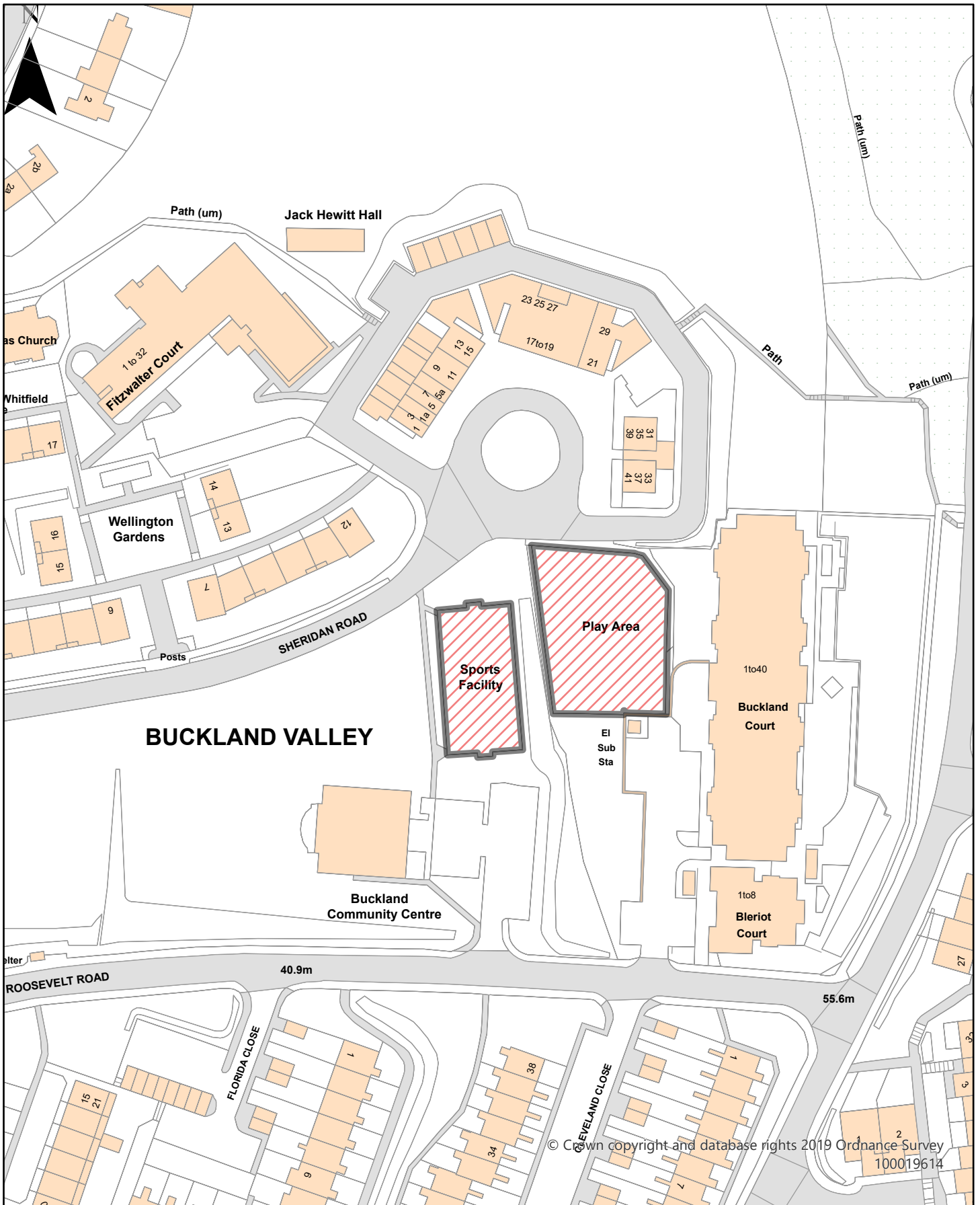
**Dog Restrictions 2022**

**Restriction**

-  Dog Exclusion
-  Dogs On Leads
-  Seasonal Dog Bans

Scale: 1:1,235


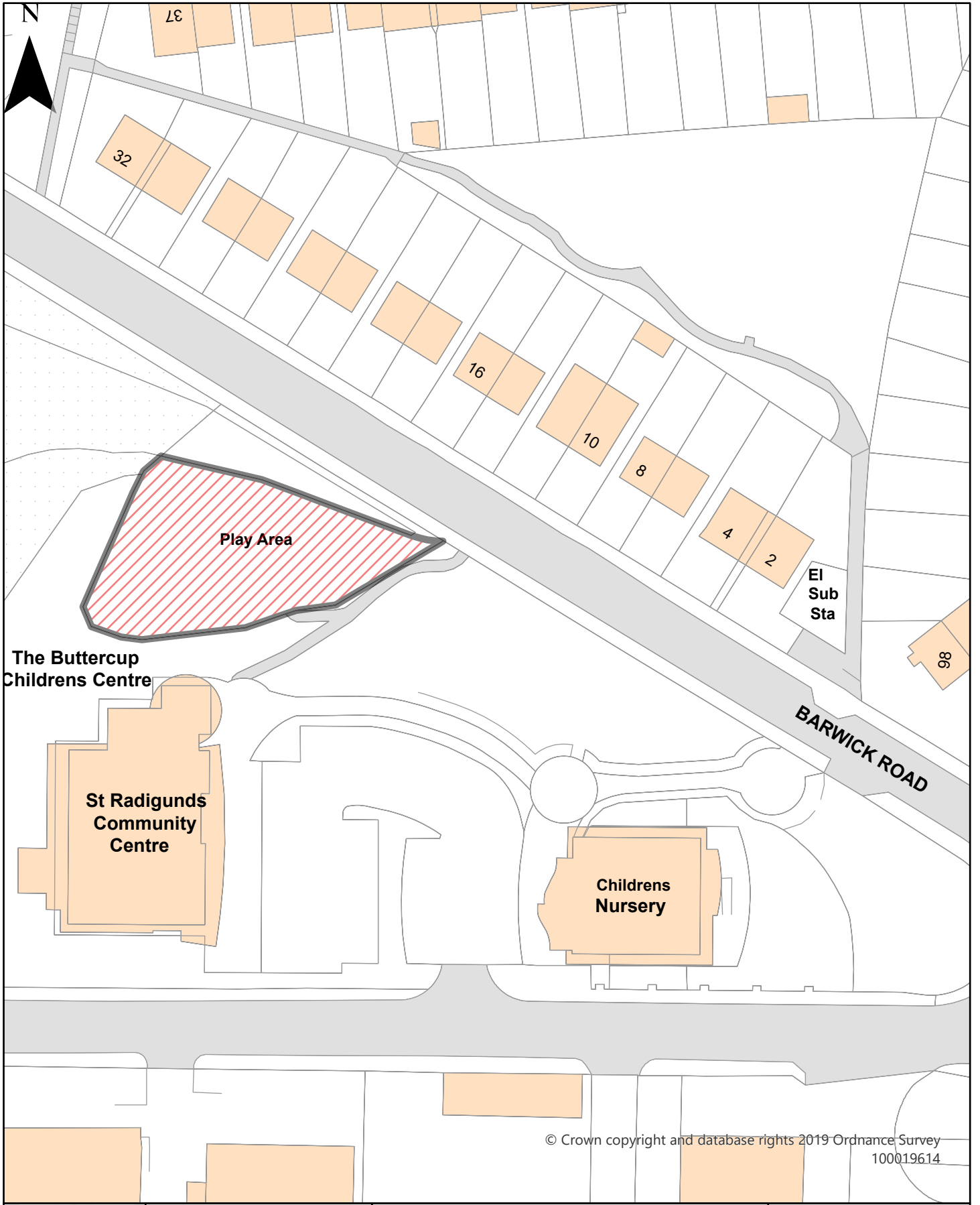




Dover District Council  
 Honeywood Close  
 White Cliffs Business Park  
 Whitfield  
 DOVER  
 CT16 3PJ

Dover District Council Public Spaces  
 Protection Order 2022  
 Schedule 2 Map 26  
 Enclosed Children's Play Area and MUGA,  
 Sheridan Road, Dover

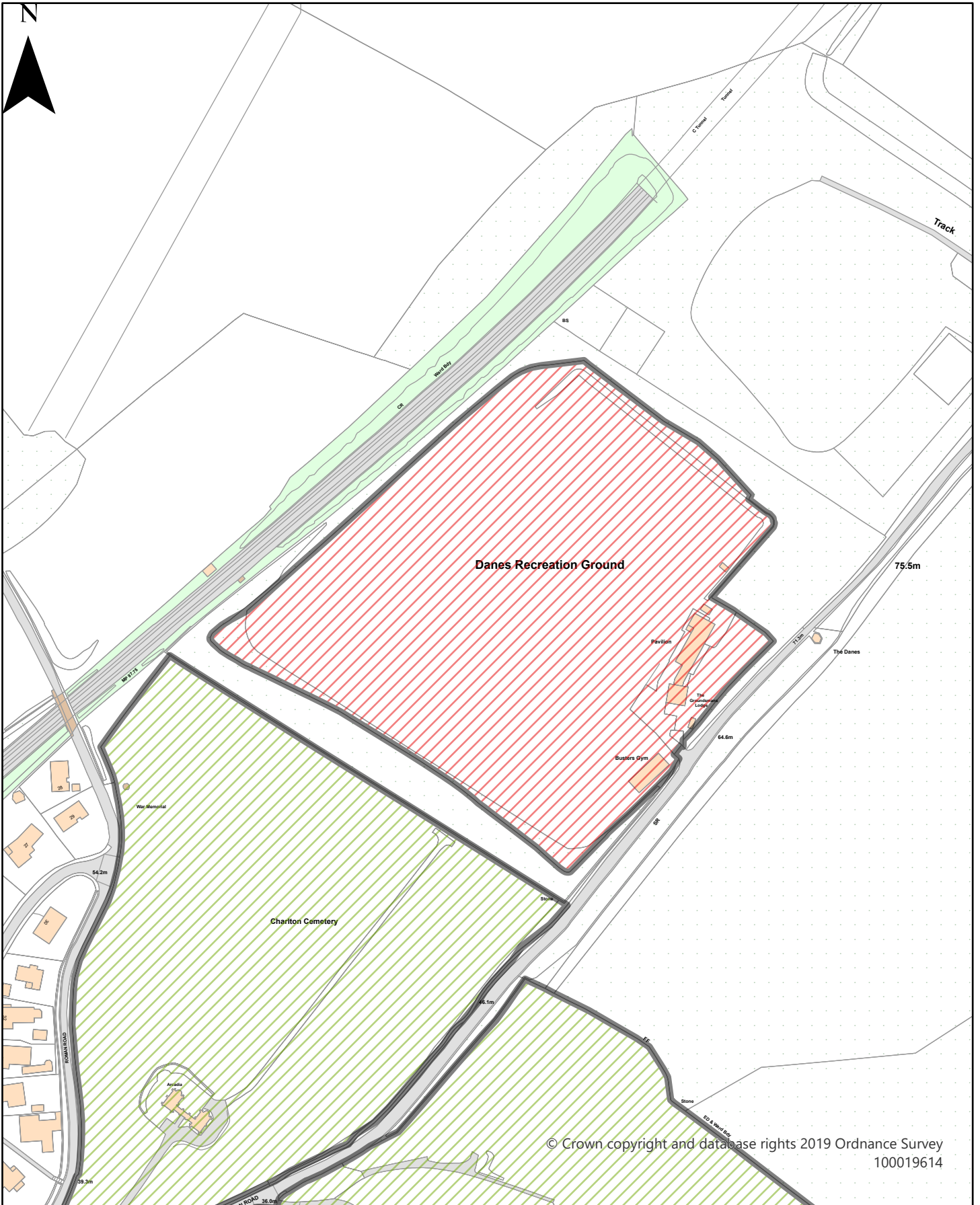
**Dog Restrictions 2022**  
 Restriction  
 Dog Exclusion  
 Dogs On Leads  
 Seasonal Dog Bans  
 Scale: 1:1,141



Dover District Council  
 Honeywood Close  
 White Cliffs Business Park  
 Whitfield  
 DOVER  
 CT16 3PJ

Dover District Council Public Spaces  
 Protection Order 2022  
 Schedule 2 Map 27  
 Enclosed Children's Play Area Barwick Road,  
 Dover

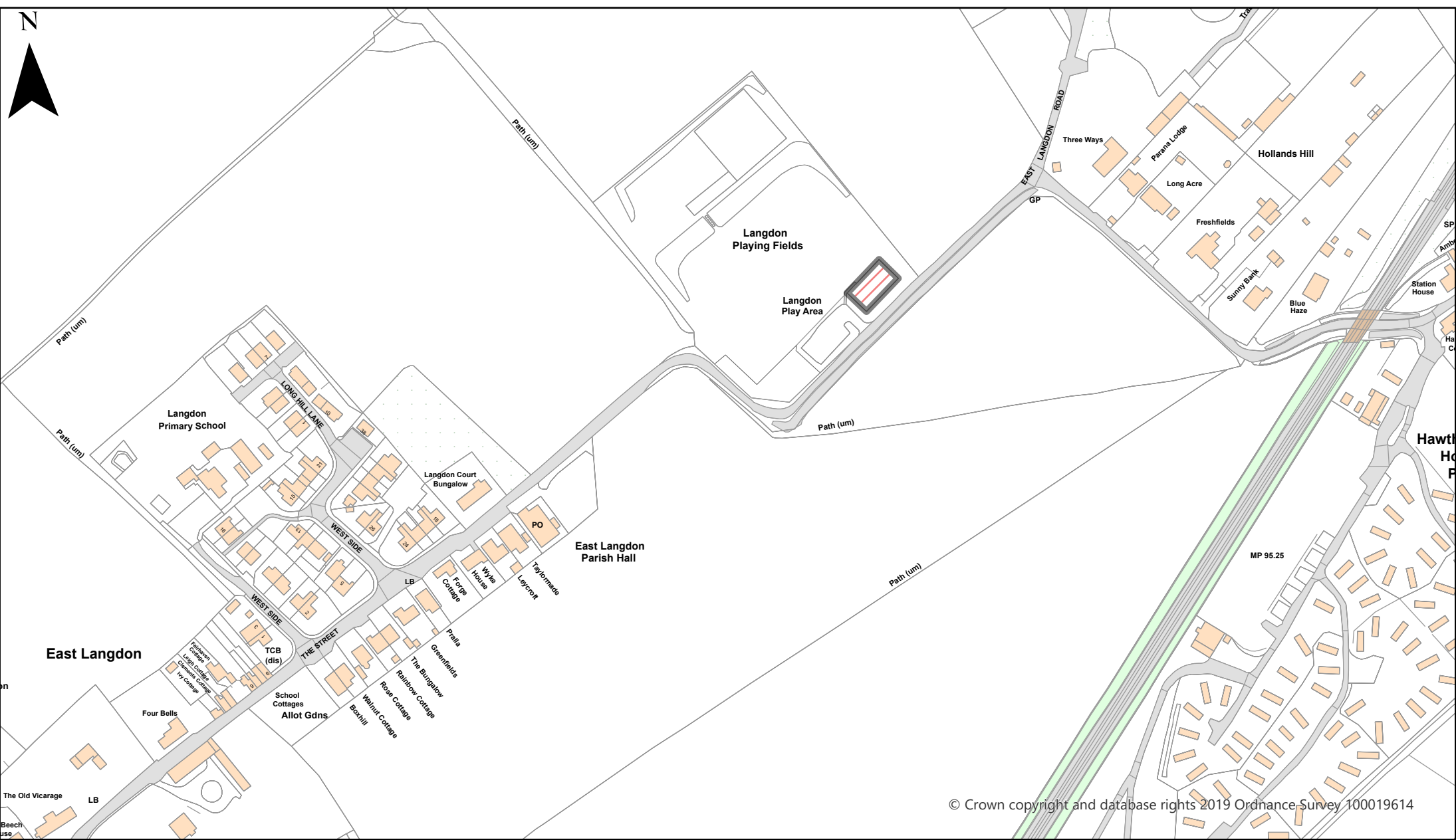
**Dog Restrictions 2022**  
 Restriction  
 Dog Exclusion  
 Dogs On Leads  
 Seasonal Dog Bans  
 Scale: 1:678



Dover District Council  
 Honeywood Close  
 White Cliffs Business Park  
 Whitfield  
 DOVER  
 CT16 3PJ

Dover District Council Public Spaces  
 Protection Order 2022  
 Schedule 2 Map 28  
 The Danes Recreation Ground, Dover

**Dog Restrictions 2022**  
 Restriction  
 Dog Exclusion  
 Dogs On Leads  
 Seasonal Dog Bans  
 Scale: 1:2,412




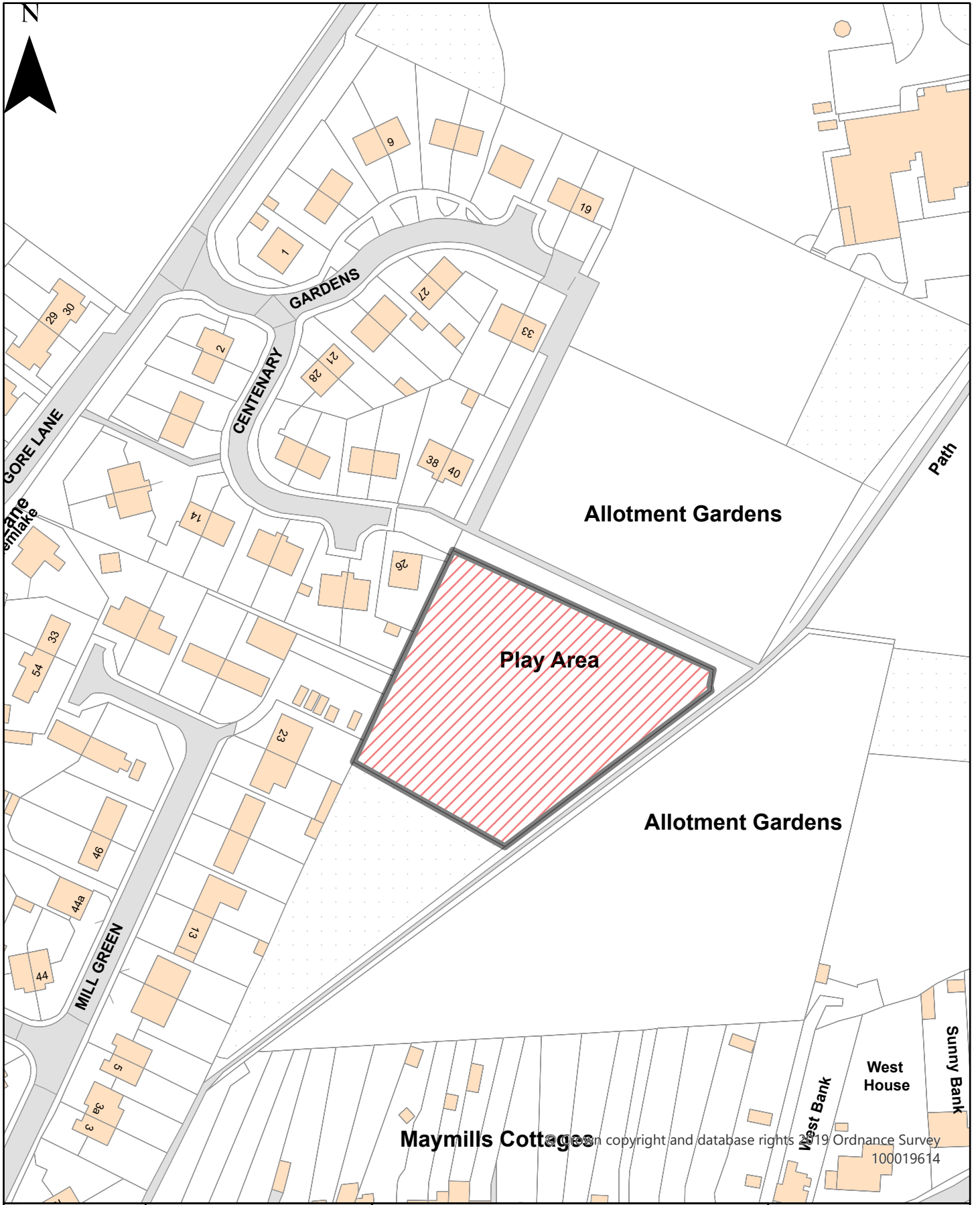
© Crown copyright and database rights 2019 Ordnance Survey 100019614



Dover District Council  
 Honeywood Close  
 White Cliffs Business Park  
 Whitfield  
 DOVER  
 CT16 3PJ

Dover District Council Public Spaces Protection Order 2022  
 Schedule 2 Map 29  
 Enclosed Children's Play Area, East Langdon Playing Field, East Langdon Road, East Langdon

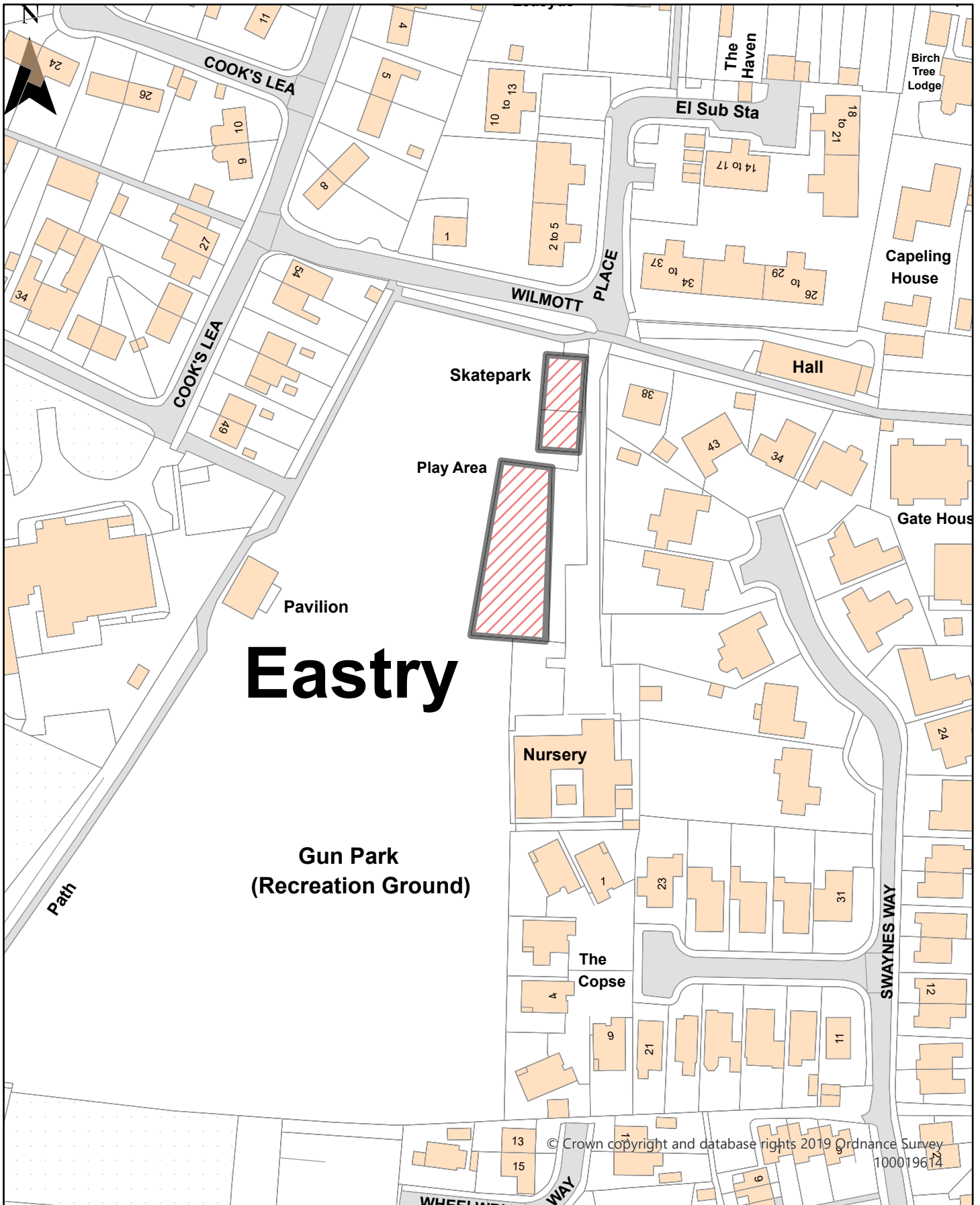
Dog Restrictions 2022 — Line  
 Restriction  
 Dog Exclusion  
 Dogs On Leads  
 Seasonal Dog Bans  
 Scale: 1:2,746



Dover District Council  
Honeywood Close  
White Cliffs Business Park  
Whitfield  
DOVER  
CT16 3PJ


Dover District Council Public Spaces  
Protection Order 2022  
Schedule 2 Map 30  
Enclosed Children's Play Area, Centenary  
Gardens, Eastry

**Dog Restrictions 2022**  
Restriction  
 Dog Exclusion  
 Dogs On Leads  
 Seasonal Dog Bans  
 Scale: 1:1,314



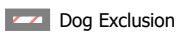

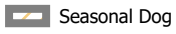
# Eastry

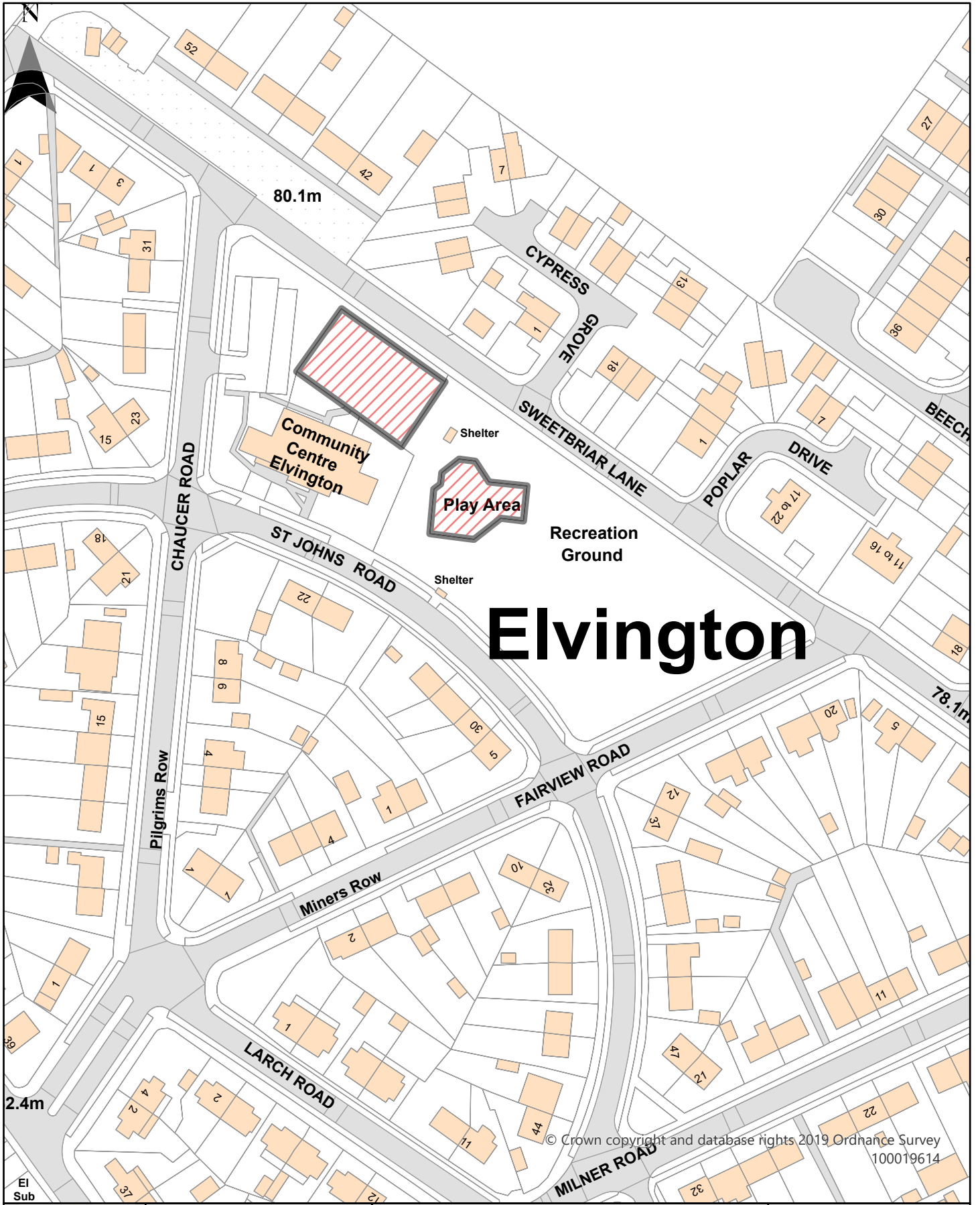
Gun Park  
(Recreation Ground)




Dover District Council  
Honeywood Close  
White Cliffs Business Park  
Whitfield  
DOVER  
CT16 3PJ

Dover District Council Public Spaces  
Protection Order 2022  
Schedule 2 Map 31  
Enclosed Children's Play Area and Skate Park,  
Gun Park Recreation Ground, Eastry

**Dog Restrictions 2022**  
Restriction  
 Dog Exclusion  
 Dogs On Leads  
 Seasonal Dog Bans  
 Scale: 1:1,290




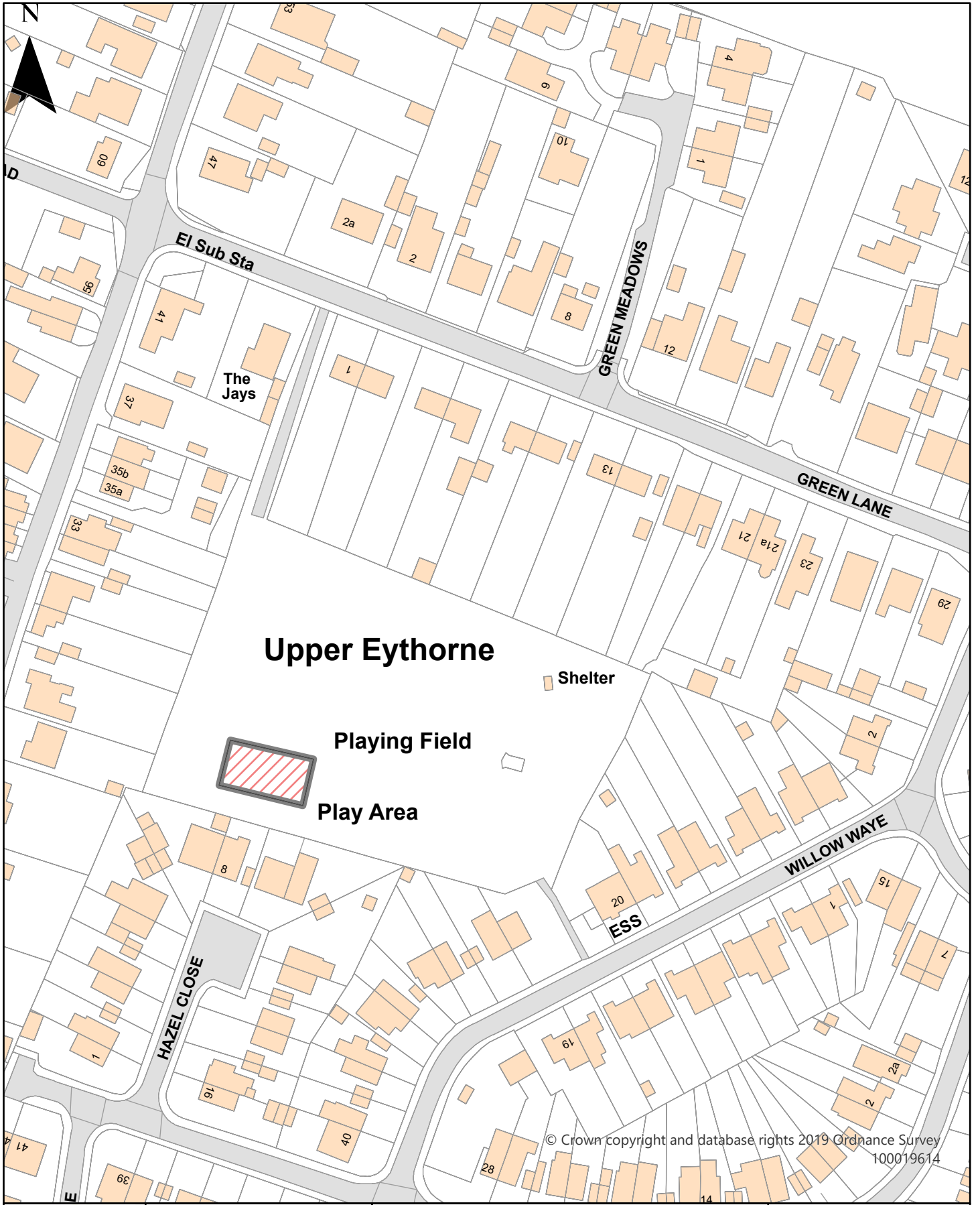
# Elvington



Dover District Council  
 Honeywood Close  
 White Cliffs Business Park  
 Whitfield  
 DOVER  
 CT16 3PJ

Dover District Council Public Spaces  
 Protection Order 2022  
 Schedule 2 Map 32  
 Enclosed Children's Play Area & MUGA,  
 Elvington Recreation Ground, St John's Road

**Dog Restrictions 2022**  
 Restriction  
 Dog Exclusion  
 Dogs On Leads  
 Seasonal Dog Bans  
 Scale: 1:1,273

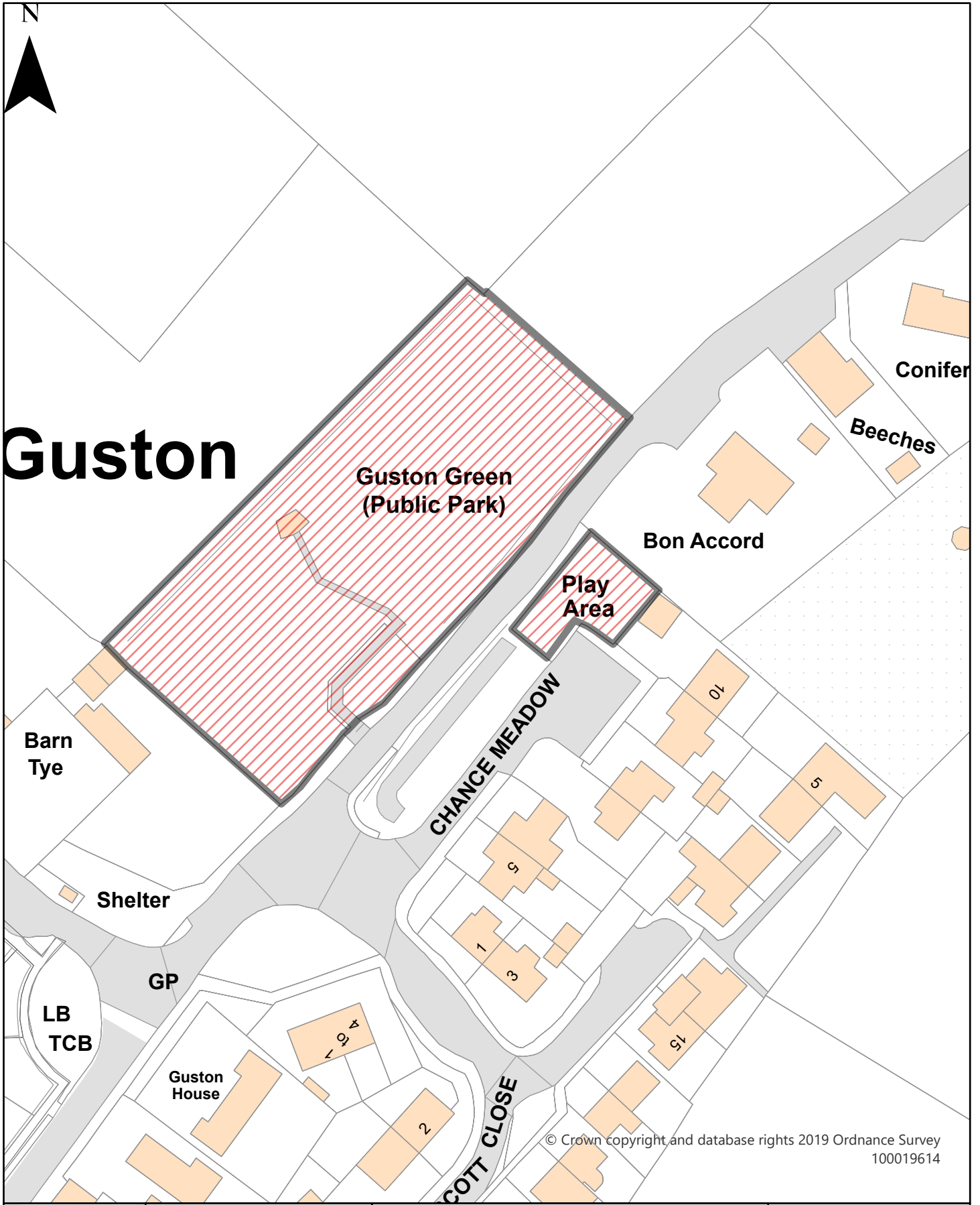


Dover District Council  
 Honeywood Close  
 White Cliffs Business Park  
 Whitfield  
 DOVER  
 CT16 3PJ

Dover District Council Public Spaces Protection  
 Order 2022  
 Schedule 2 Map 33  
 Enclosed Children's Play Area Eythorne Playing  
 Field, Willow Way, Eythorne

**Dog Restrictions 2022**  
 Restriction  
 Dog Exclusion  
 Dogs On Leads  
 Seasonal Dog Bans  
 Scale: 1:1,299





# Guston

Guston Green  
(Public Park)

Play  
Area

Bon Accord

Conifer

Beeches

Barn  
Tye

Shelter

GP


LB  
TCB

Guston  
House

CHANCE MEADOW

COTT CLOSE

© Crown copyright and database rights 2019 Ordnance Survey  
100019614



Dover District Council  
Honeywood Close  
White Cliffs Business Park  
Whitfield  
DOVER  
CT16 3PJ


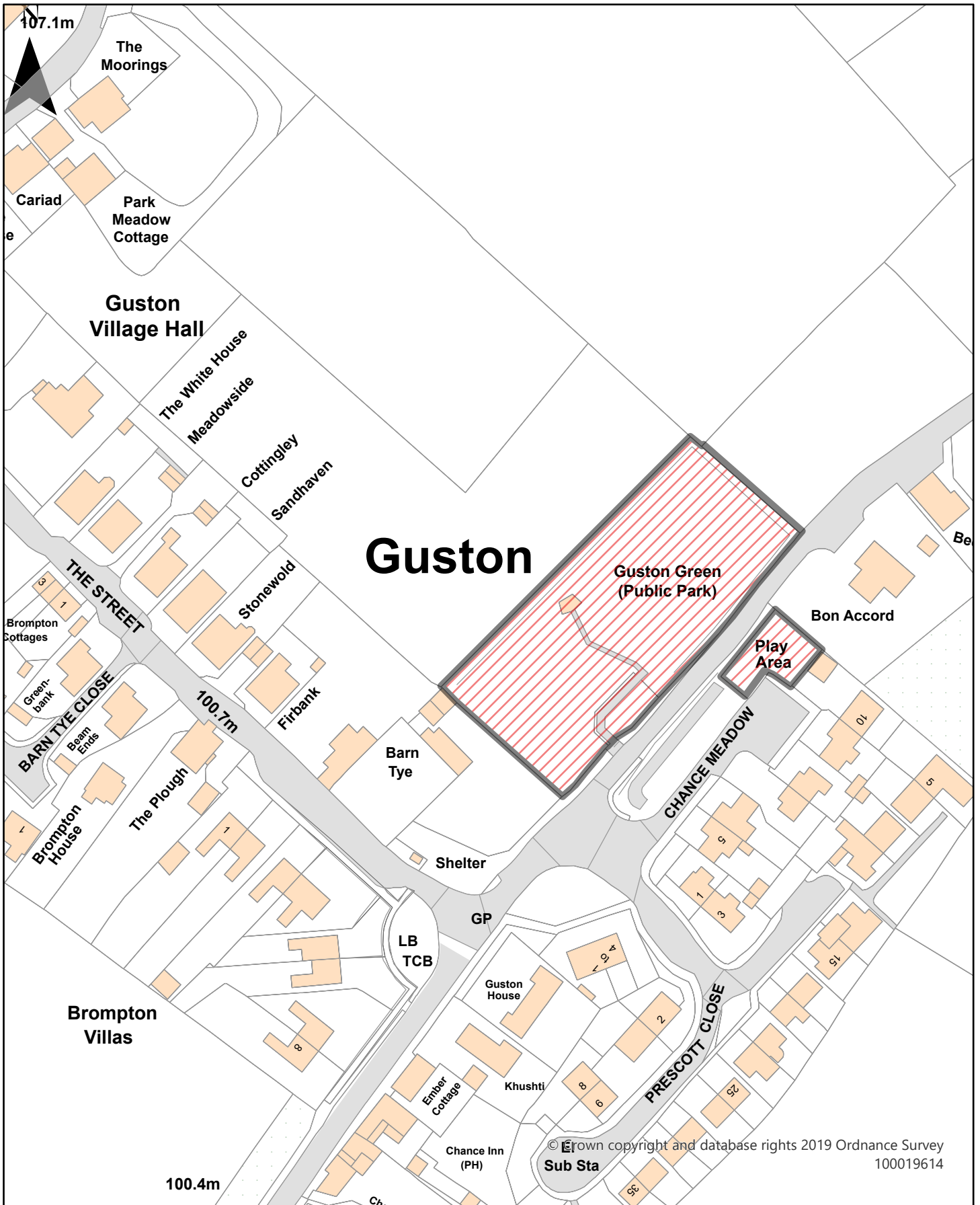
Dover District Council Public Spaces Protection  
Order 2022  
Schedule 2 Map 34  
Enclosed Children's Play Area Chance Meadow,  
Guston

**Dog Restrictions 2022**

**Restriction**

-  Dog Exclusion
-  Dogs On Leads
-  Seasonal Dog Bans

Scale: 1:928



Dover District Council  
Honeywood Close  
White Cliffs Business Park  
Whitfield  
DOVER  
CT16 3PJ




Dover District Council Public Spaces  
Protection Order 2022

Schedule 2 Map 35


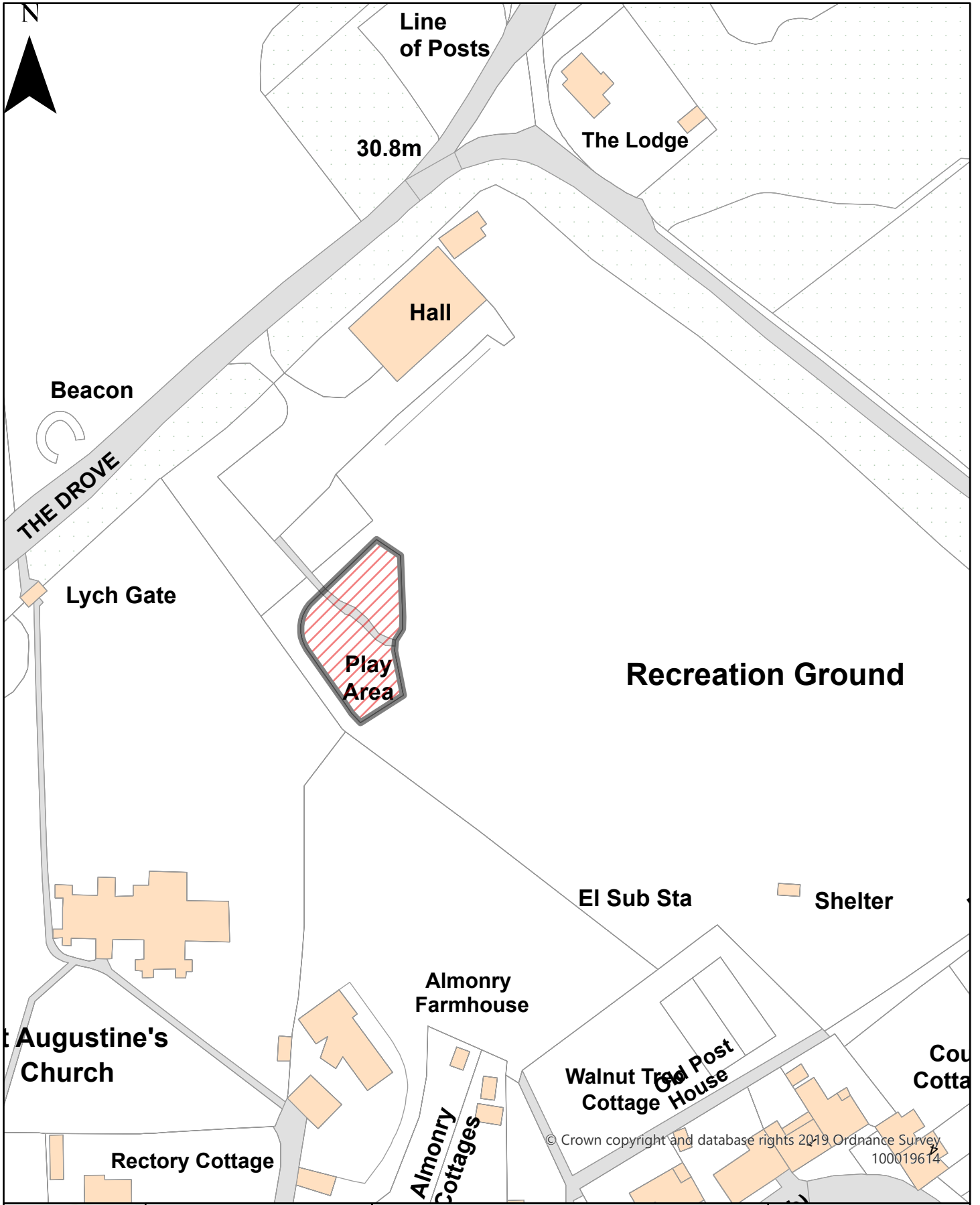
Guston Green, The Lane, Guston

**Dog Restrictions 2022**

Restriction

-  Dog Exclusion
-  Dogs On Leads
-  Seasonal Dog Bans

Scale: 1:1,355



Dover District Council  
 Honeywood Close  
 White Cliffs Business Park  
 Whitfield  
 DOVER  
 CT16 3PJ

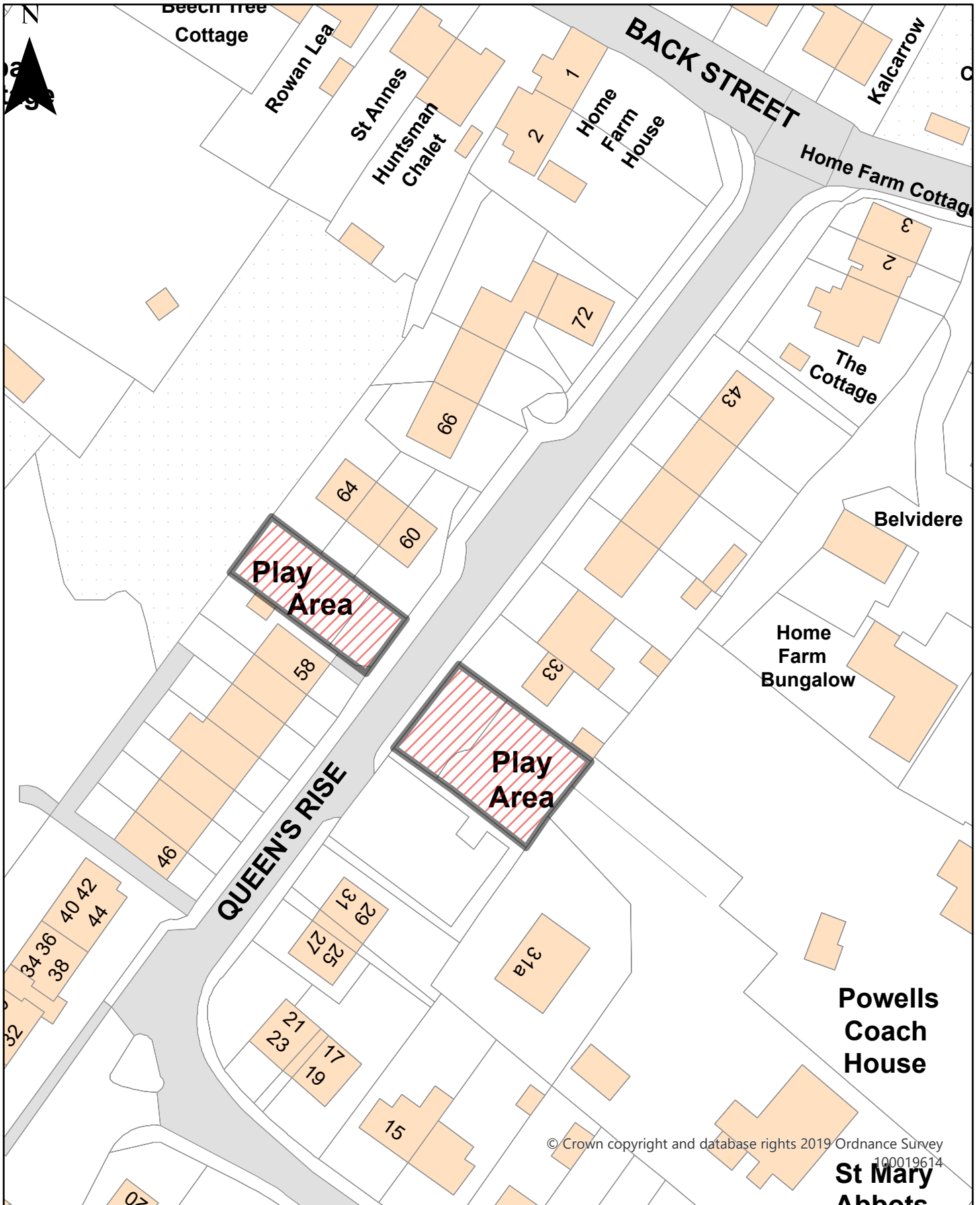
Dover District Council Public Spaces  
 Protection Order 2022  
 Schedule 2 Map 36  
 Enclosed Children's Play Area, The Drove,  
 Northbourne

**Dog Restrictions 2022**

Restriction

-  Dog Exclusion
-  Dogs On Leads
-  Seasonal Dog Bans

Scale: 1:945



Dover District Council  
 Honeywood Close  
 White Cliffs Business Park  
 Whitfield  
 DOVER  
 CT16 3PJ




Dover District Council Public Spaces  
 Protection Order 2022

Schedule 2 Map 37

Enclosed Children's Play Areas, Queen's Rise,  
 Ringwood

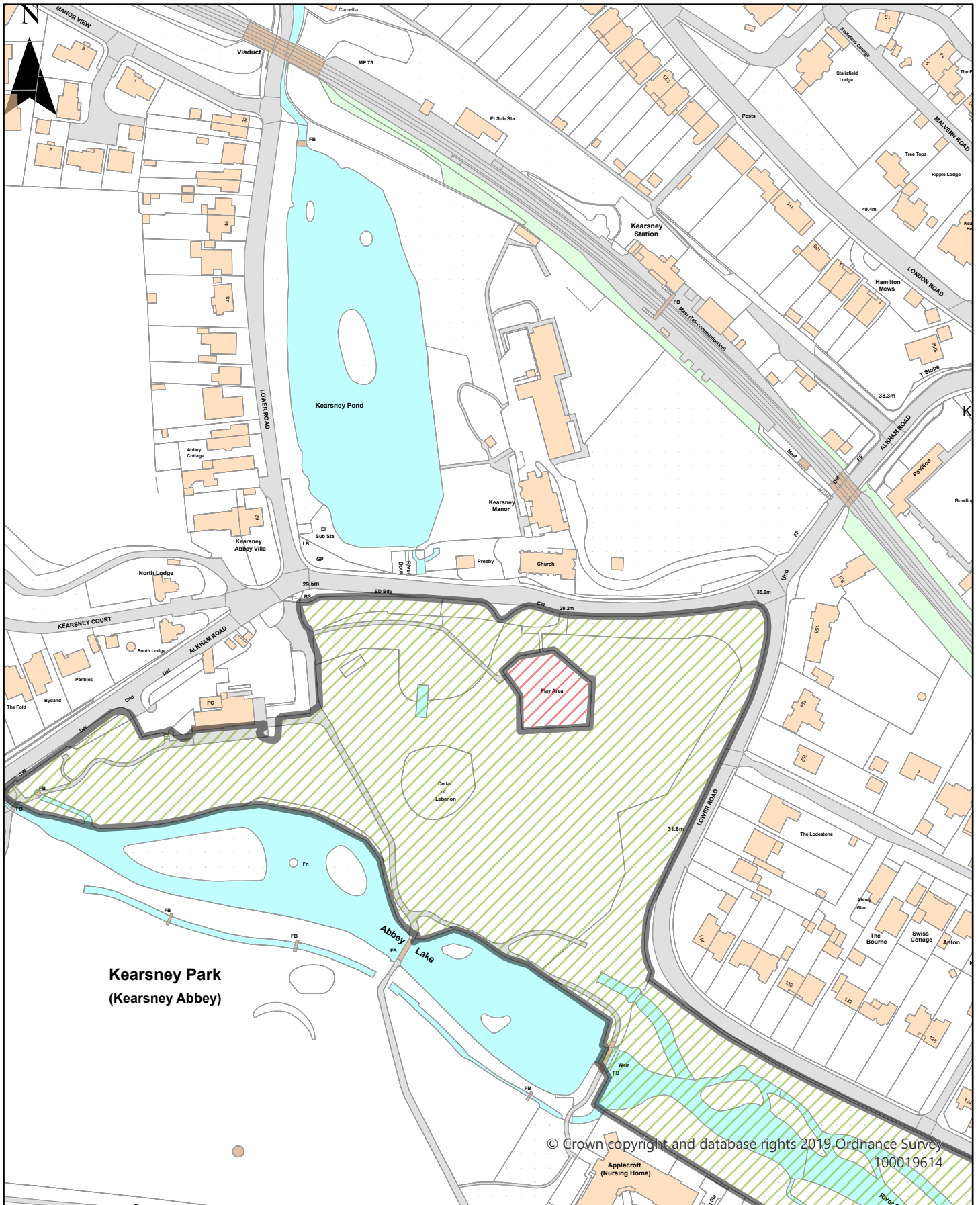
Dog Restrictions 2022

Restriction

-  Dog Exclusion
-  Dogs On Leads
-  Seasonal Dog Bans

Scale: 1:736





Dover District Council  
 Honeywood Close  
 White Cliffs Business Park  
 Whitfield  
 DOVER  
 CT16 3PJ




Dover District Council Public Spaces Protection  
 Order 2022

Schedule 2 Map 39

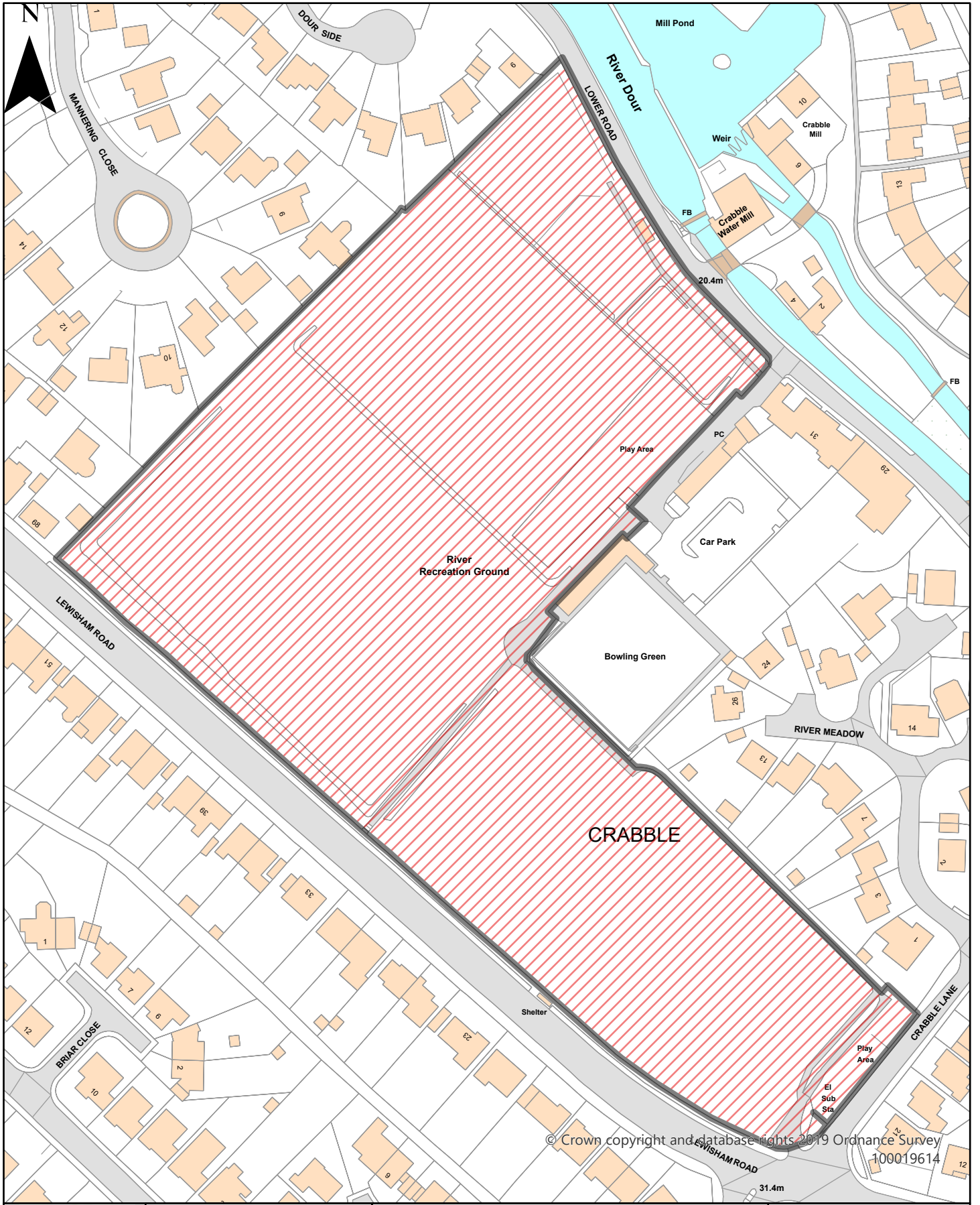
Enclosed Children's Play Area, Kearsney Abbey

**Dog Restrictions 2022**

Restriction

-  Dog Exclusion
-  Dogs On Leads
-  Seasonal Dog Bans

Scale: 1:2,199



Dover District Council  
 Honeywood Close  
 White Cliffs Business Park  
 Whitfield  
 DOVER  
 CT16 3PJ

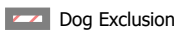

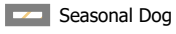
**Dover District Council Public Spaces Protection Order 2022**

Schedule 2 Map 40


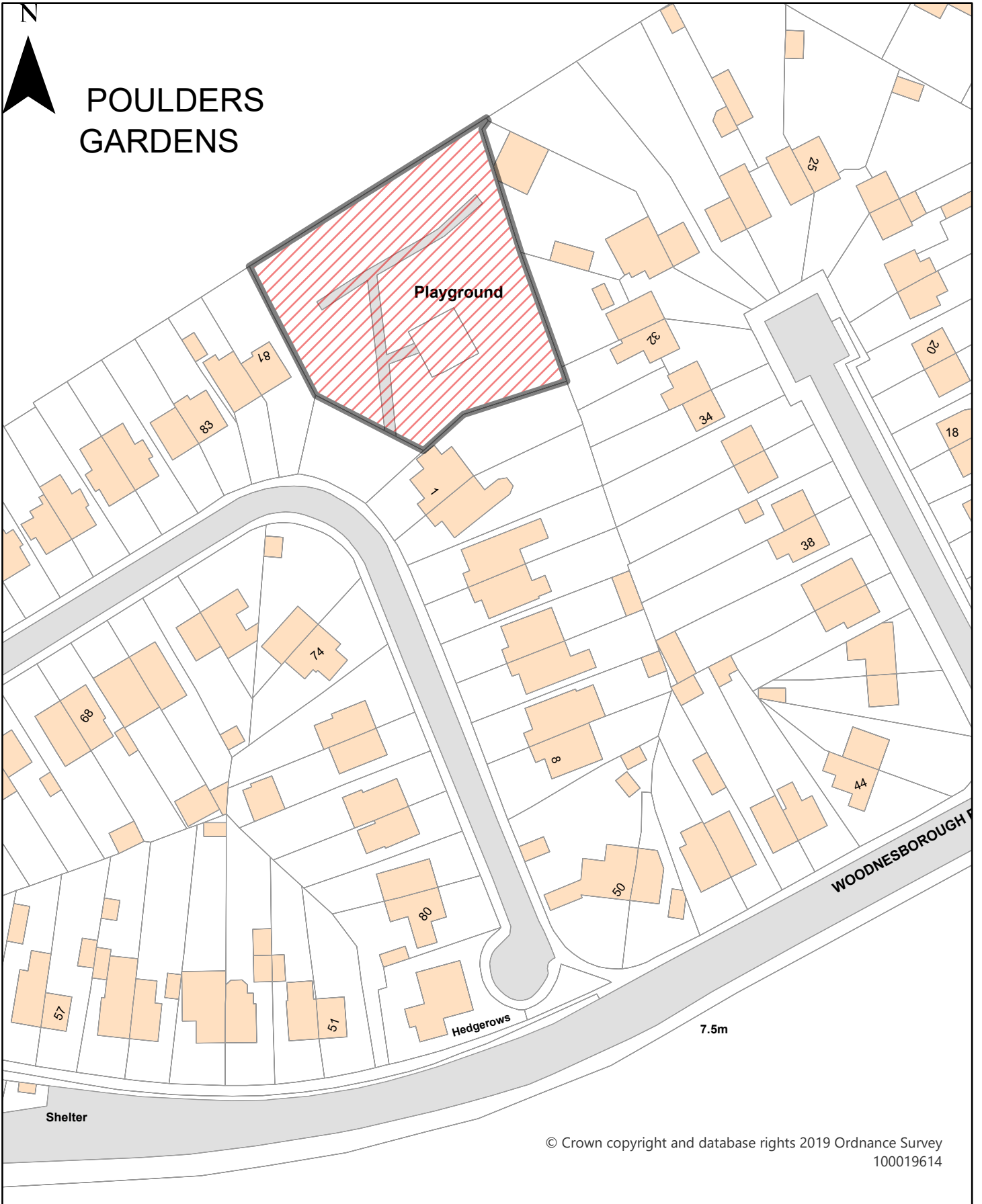
Enclosed Children's Play Area, Tennis Courts and Sports Pitches, Lewisham Road Recreation Ground, River

**Dog Restrictions 2022**

**Restriction**

-  Dog Exclusion
-  Dogs On Leads
-  Seasonal Dog Bans

Scale: 1:1,462



Dover District Council  
 Honeywood Close  
 White Cliffs Business Park  
 Whitfield  
 DOVER  
 CT16 3PJ

Dover District Council Public Spaces  
 Protection Order 2022  
 Schedule 2 Map 41  
 Enclosed Children's Play Area, Poulders  
 Gardens, Sandwich


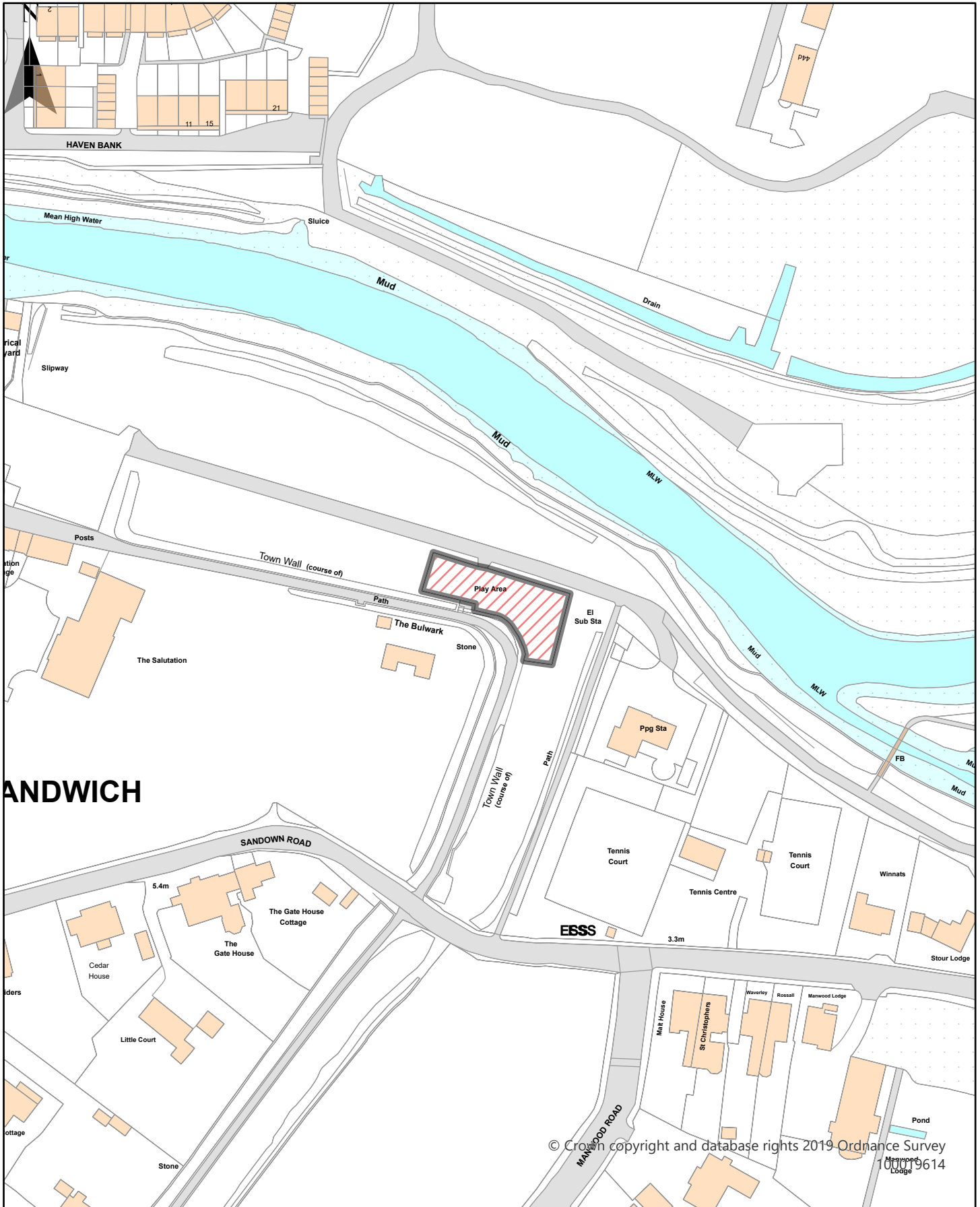
**Dog Restrictions 2022**

**Restriction**

-  Dog Exclusion
-  Dogs On Leads
-  Seasonal Dog Bans

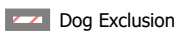

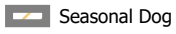
Scale: 1:900


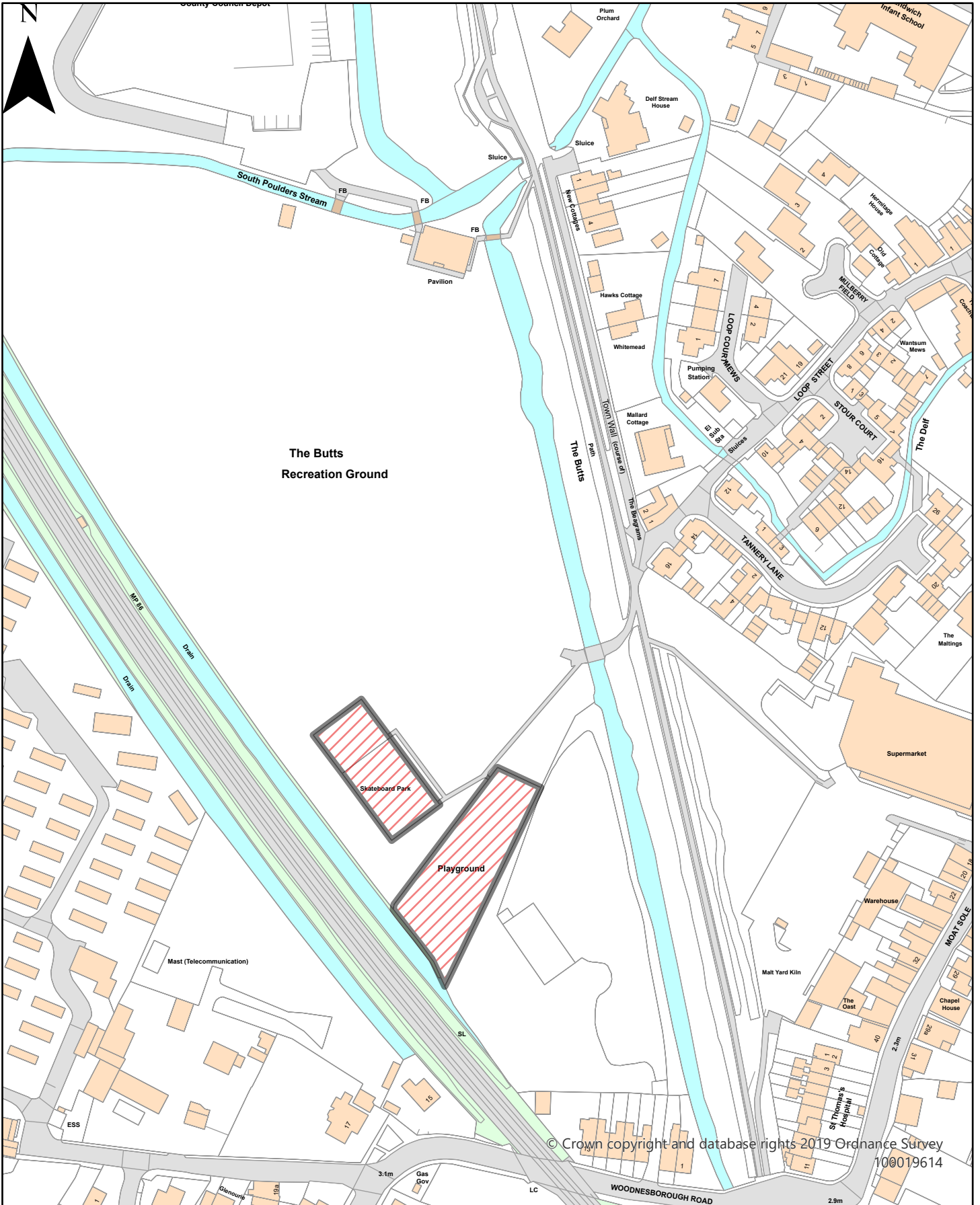




Dover District Council  
 Honeywood Close  
 White Cliffs Business Park  
 Whitfield  
 DOVER  
 CT16 3PJ

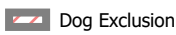

Dover District Council Public Spaces  
 Protection Order 2022  
 Schedule 2 Map 42  
 Enclosed Children's Play Area, The Bulwarks,  
 Sandwich

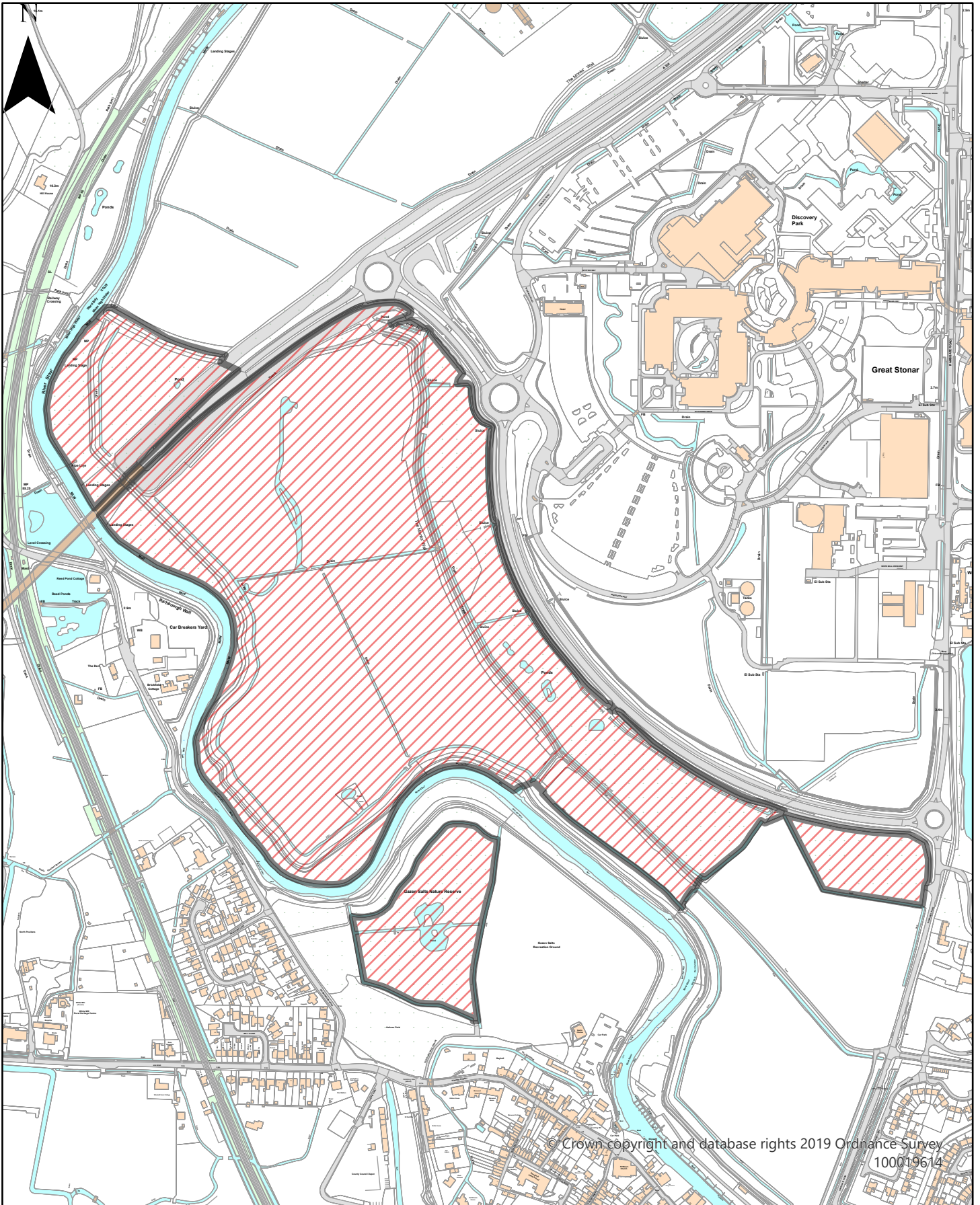
**Dog Restrictions 2022**  
 Restriction  
 Dog Exclusion  
 Dogs On Leads  
 Seasonal Dog Bans  
 Scale: 1:1,523



Dover District Council  
 Honeywood Close  
 White Cliffs Business Park  
 Whitfield  
 DOVER  
 CT16 3PJ


Dover District Council Public Spaces  
 Protection Order 2022  
 Schedule 2 Map 43  
 Enclosed Children's Play Area and Skate Park,  
 The Butt's Recreation Ground, Sandwich

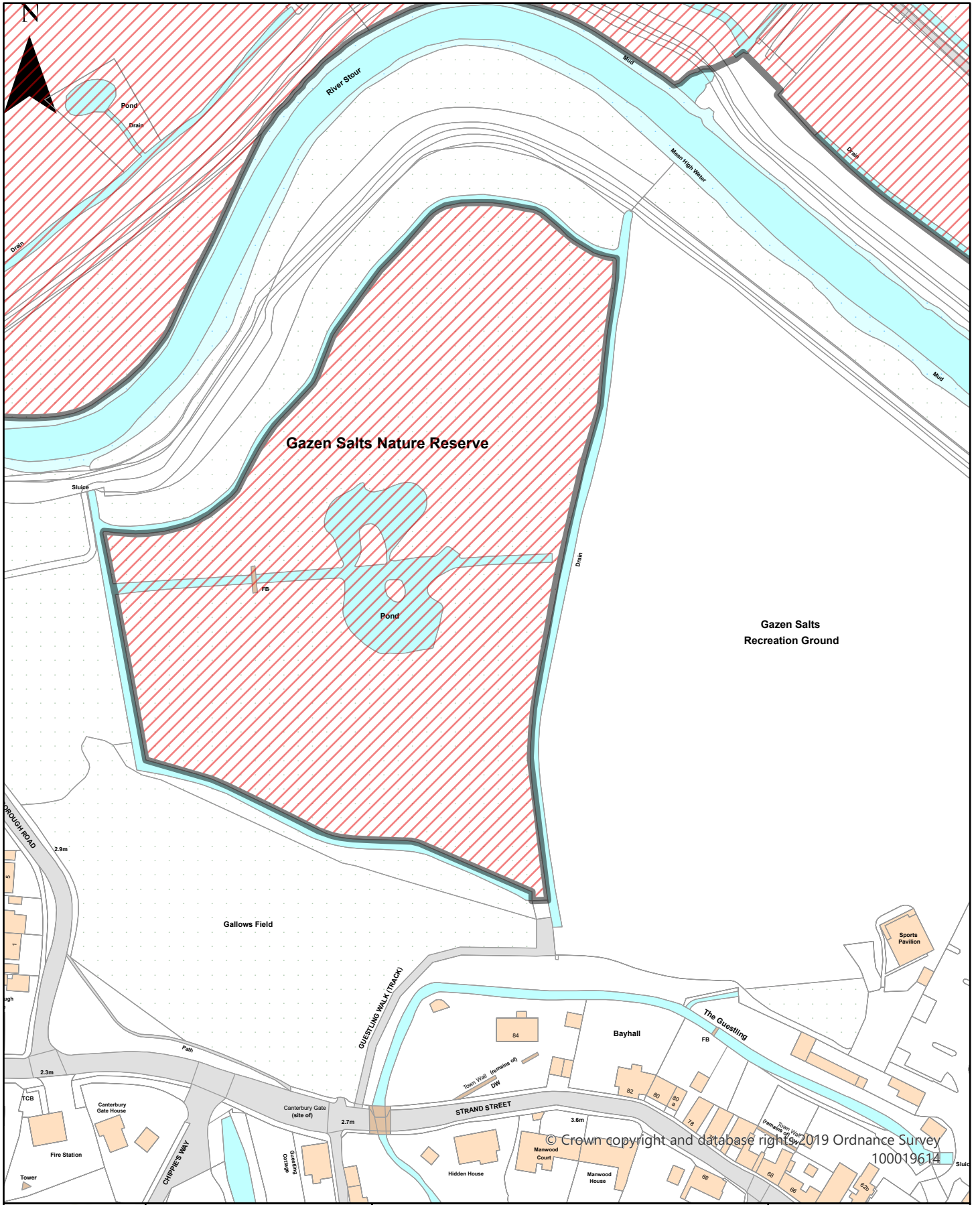
**Dog Restrictions 2022**  
 Restriction  
 Dog Exclusion  
 Dogs On Leads  
 Seasonal Dog Bans  
 Scale: 1:1,707




Dover District Council  
 Honeywood Close  
 White Cliffs Business Park  
 Whitfield  
 DOVER  
 CT16 3PJ

Dover District Council Public Spaces  
 Protection Order 2022  
 Schedule 2 Map 44  
 Monks Wall Nature Reserve, Sandwich

**Dog Restrictions 2022**  
 Restriction  
 Dog Exclusion  
 Dogs On Leads  
 Seasonal Dog Bans  
 Scale: 1:6,773




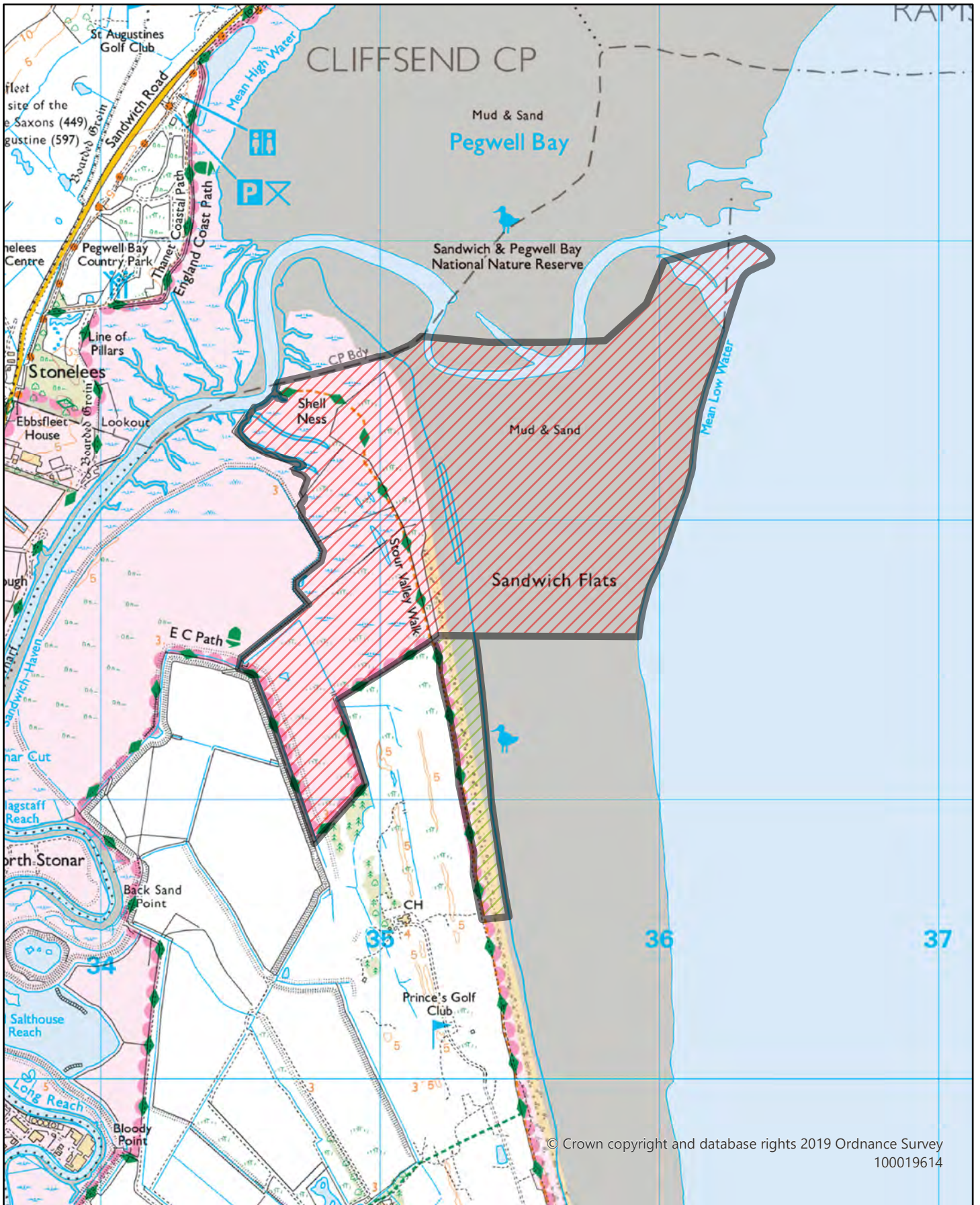
© Crown copyright and database right 2019 Ordnance Survey 100019614



Dover District Council  
 Honeywood Close  
 White Cliffs Business Park  
 Whitfield  
 DOVER  
 CT16 3PJ

Dover District Council Public Spaces  
 Protection Order 2022  
 Schedule 2 Map 45  
 Sandwich Nature Reserve, Sandwich

**Dog Restrictions 2022**  
 Restriction  
 Dog Exclusion  
 Dogs On Leads  
 Seasonal Dog Bans  
 Scale: 1:1,907



Dover District Council  
Honeywood Close  
White Cliffs Business Park  
Whitfield  
DOVER  
CT16 3PJ

Dover District Council Public Spaces Protection  
Order 2022

Schedule 2 Map 46

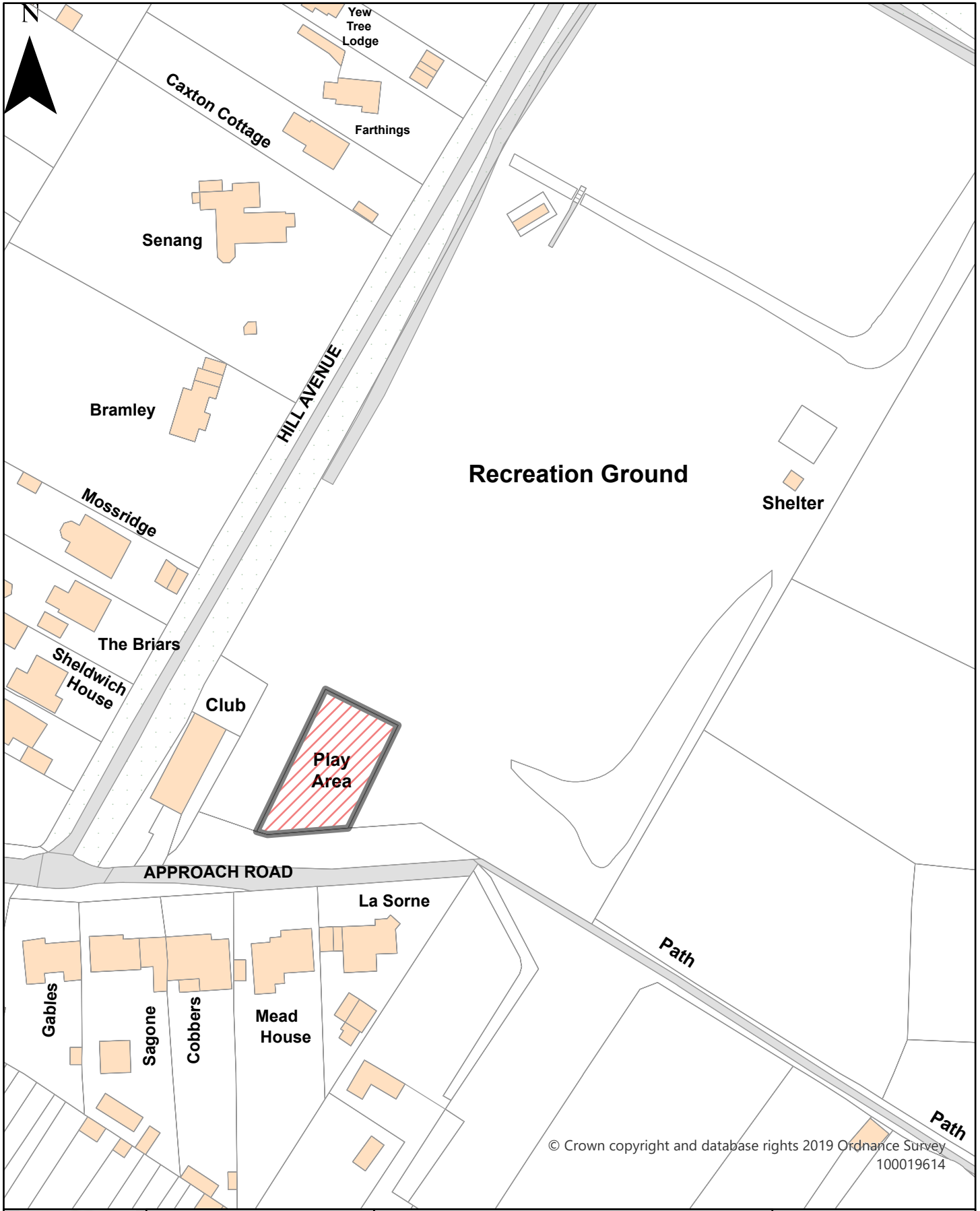
Sandwich Bay Mudflats and Salt Marshes

**Dog Restrictions 2022**


Restriction

-  Dog Exclusion
-  Dogs On Leads
-  Seasonal Dog Bans

Scale: 1:18,201



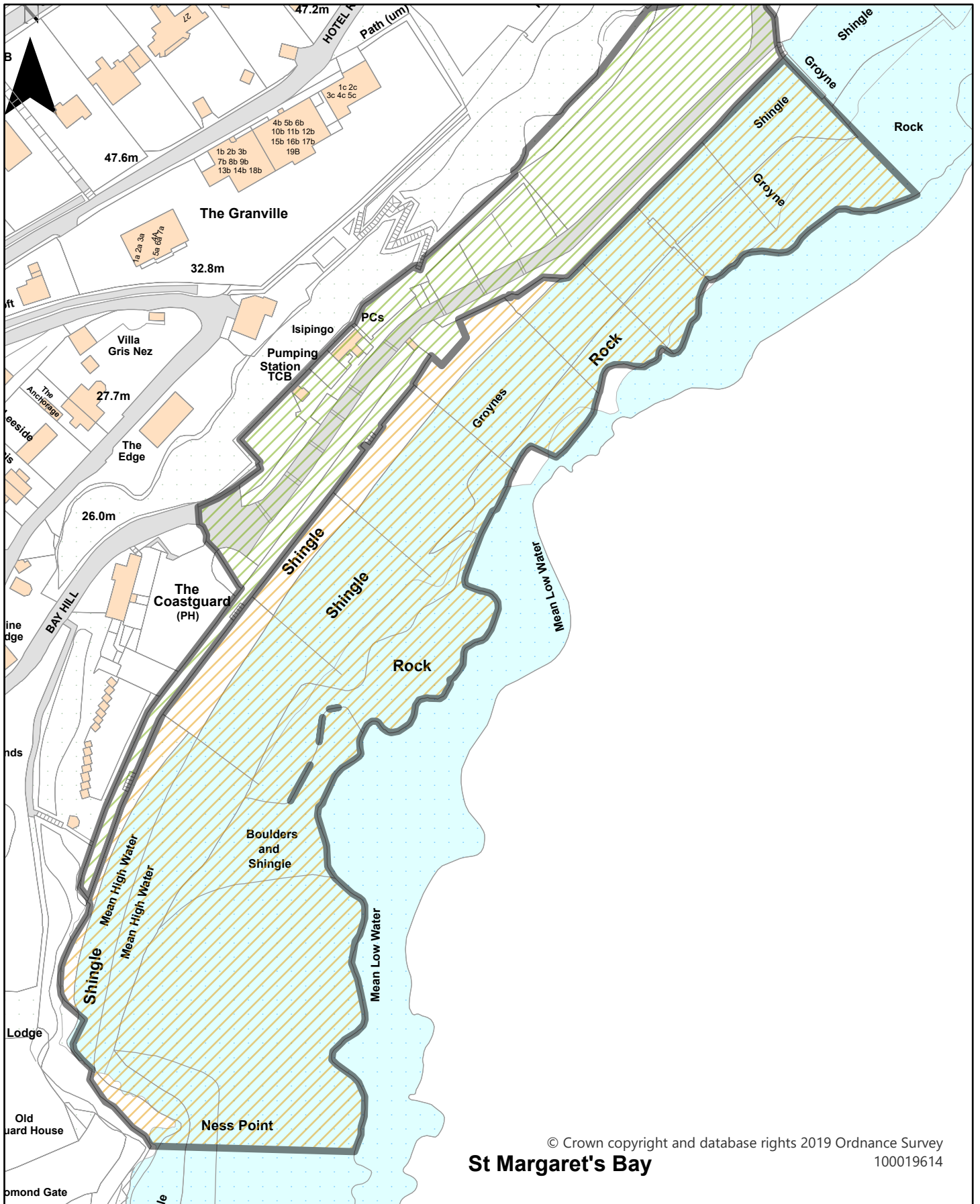
© Crown copyright and database rights 2019 Ordnance Survey 100019614




Dover District Council  
 Honeywood Close  
 White Cliffs Business Park  
 Whitfield  
 DOVER  
 CT16 3PJ

Dover District Council Public Spaces  
 Protection Order 2022  
 Schedule 2 Map 47  
 Enclosed Children's Play Area, Shepherdswell  
 Recreation Ground

**Dog Restrictions 2022**  
 Restriction  
 Dog Exclusion  
 Dogs On Leads  
 Seasonal Dog Bans  
 Scale: 1:1,205







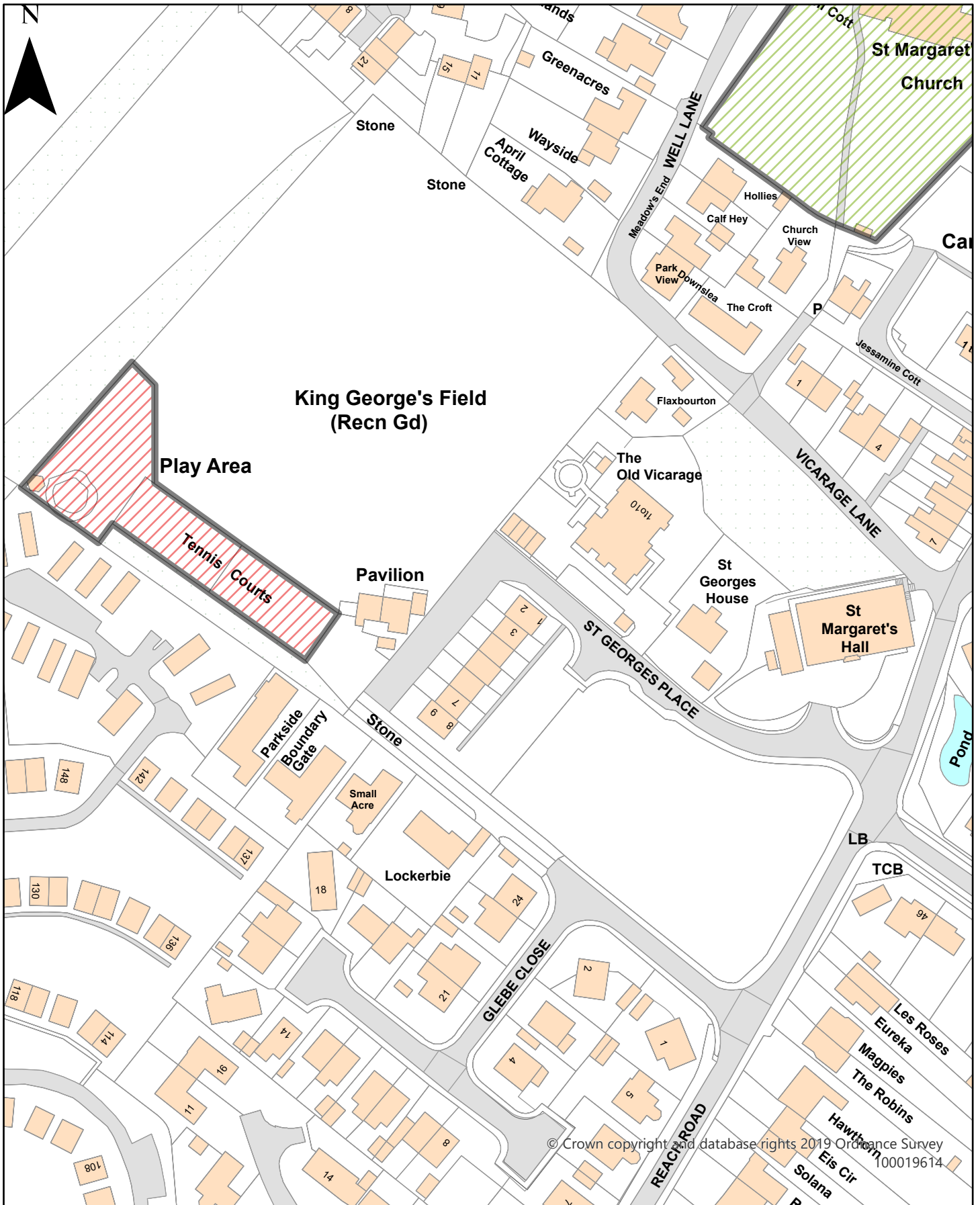
### St Margaret's Bay



Dover District Council  
 Honeywood Close  
 White Cliffs Business Park  
 Whitfield  
 DOVER  
 CT16 3PJ

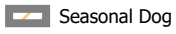
Dover District Council Public Spaces  
 Protection Order 2022  
 Schedule 2 Map 48  
 St Margaret's Bay Beach  
 (1st of May to the 30th September between the  
 hours of 9am and 6pm)

**Dog Restrictions 2022**  
 Restriction  
 Dog Exclusion  
 Dogs On Leads  
 Seasonal Dog Bans  
 Scale: 1:1,835


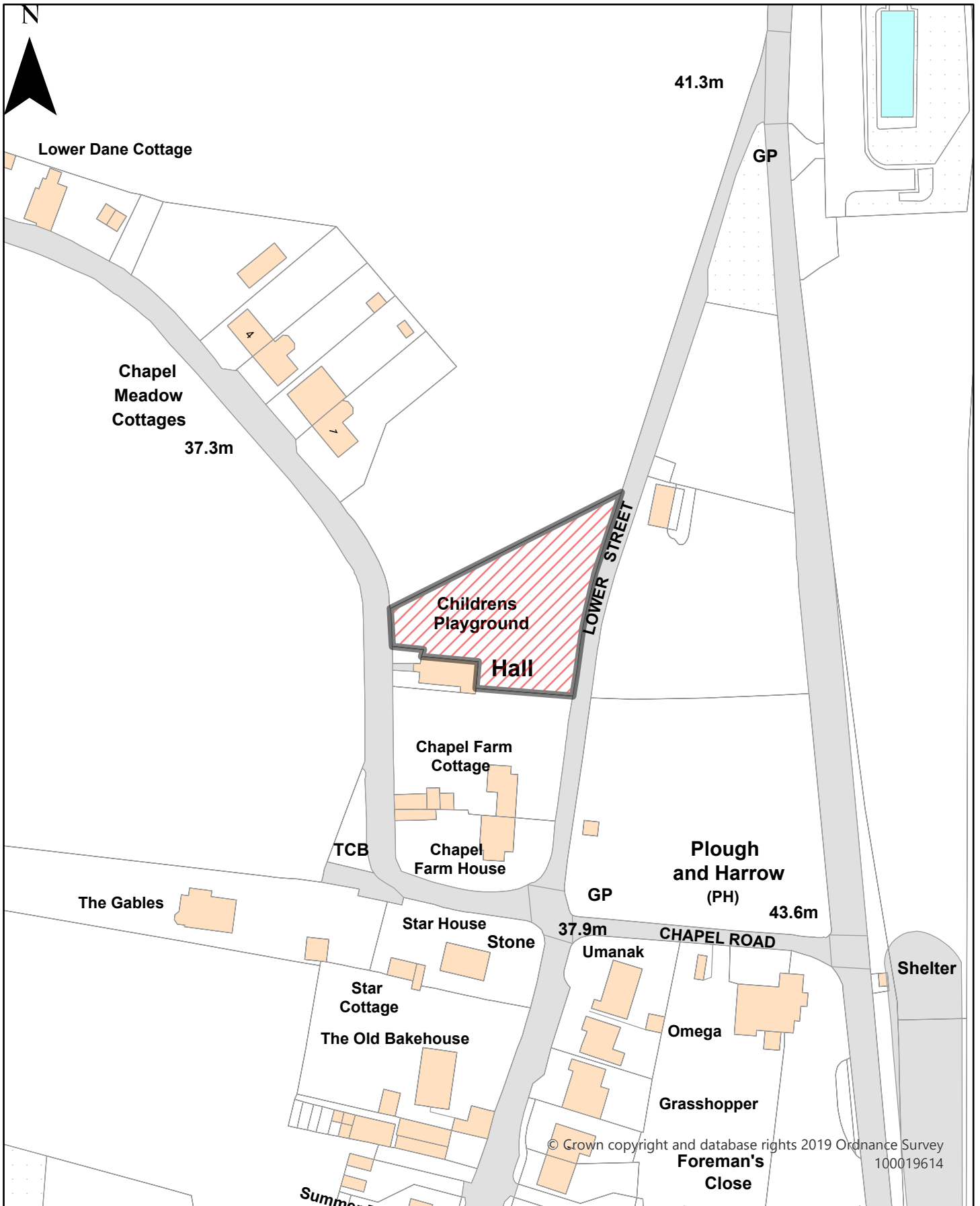


Dover District Council  
 Honeywood Close  
 White Cliffs Business Park  
 Whitfield  
 DOVER  
 CT16 3PJ

Dover District Council Public Spaces  
 Protection Order 2022  
 Schedule 2 Map 49  
 Enclosed Children's Play Area and Tennis  
 Courts, King George's Field, St Margaret's

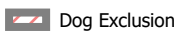

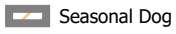
**Dog Restrictions 2022**  
 Restriction  
 Dog Exclusion  
 Dogs On Leads  
 Seasonal Dog Bans  
 Scale: 1:1,427

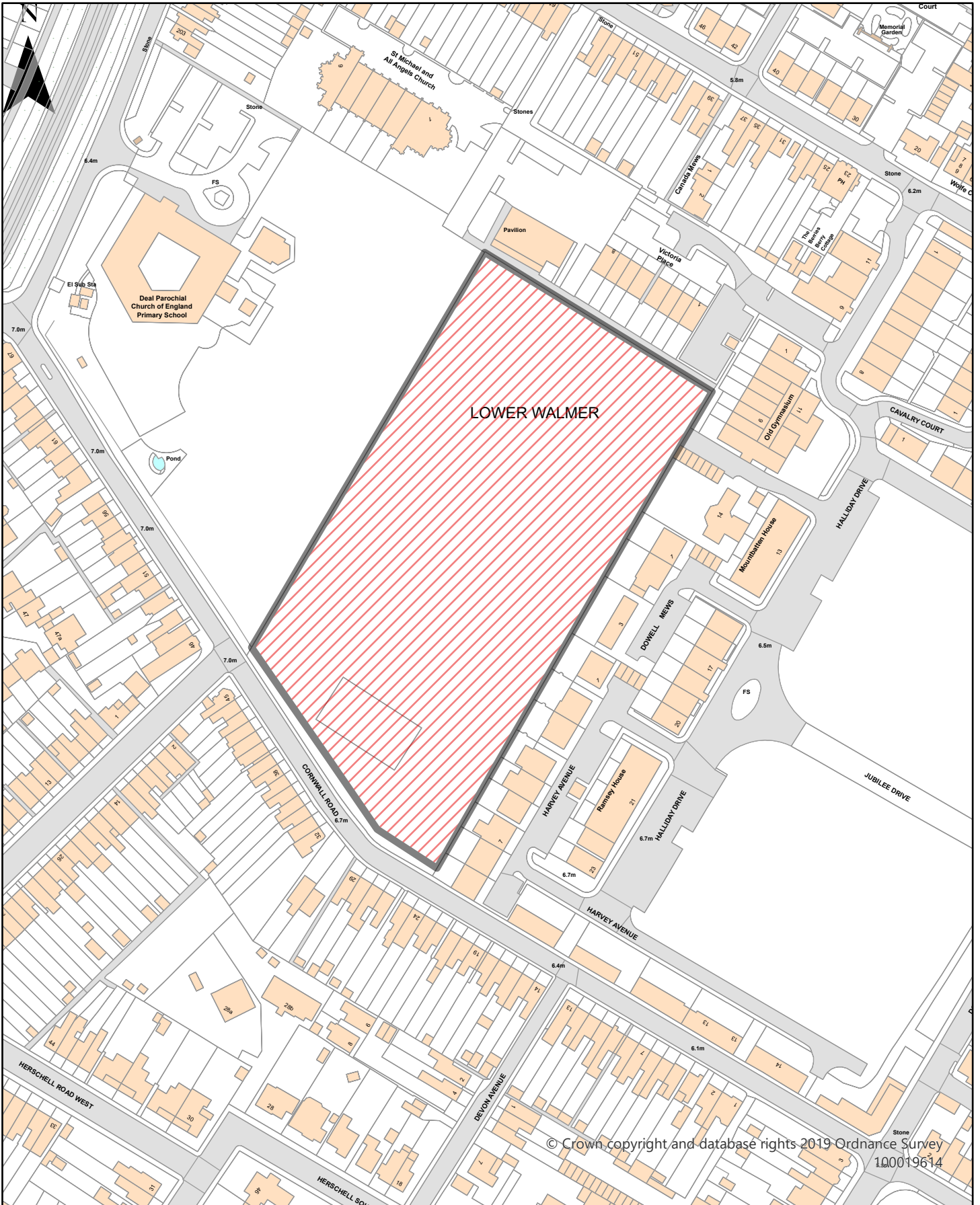




Dover District Council  
 Honeywood Close  
 White Cliffs Business Park  
 Whitfield  
 DOVER  
 CT16 3PJ

Dover District Council Public Spaces  
 Protection Order 2022  
 Schedule 2 Map 50  
 Enclosed Children's Play Area, Chapel Road,  
 Tilmanstone

**Dog Restrictions 2022**  
 Restriction  
 Dog Exclusion  
 Dogs On Leads  
 Seasonal Dog Bans  
 Scale: 1:1,260



Dover District Council  
 Honeywood Close  
 White Cliffs Business Park  
 Whitfield  
 DOVER  
 CT16 3PJ




Dover District Council Public Spaces  
 Protection Order 2022

Schedule 2 Map 51


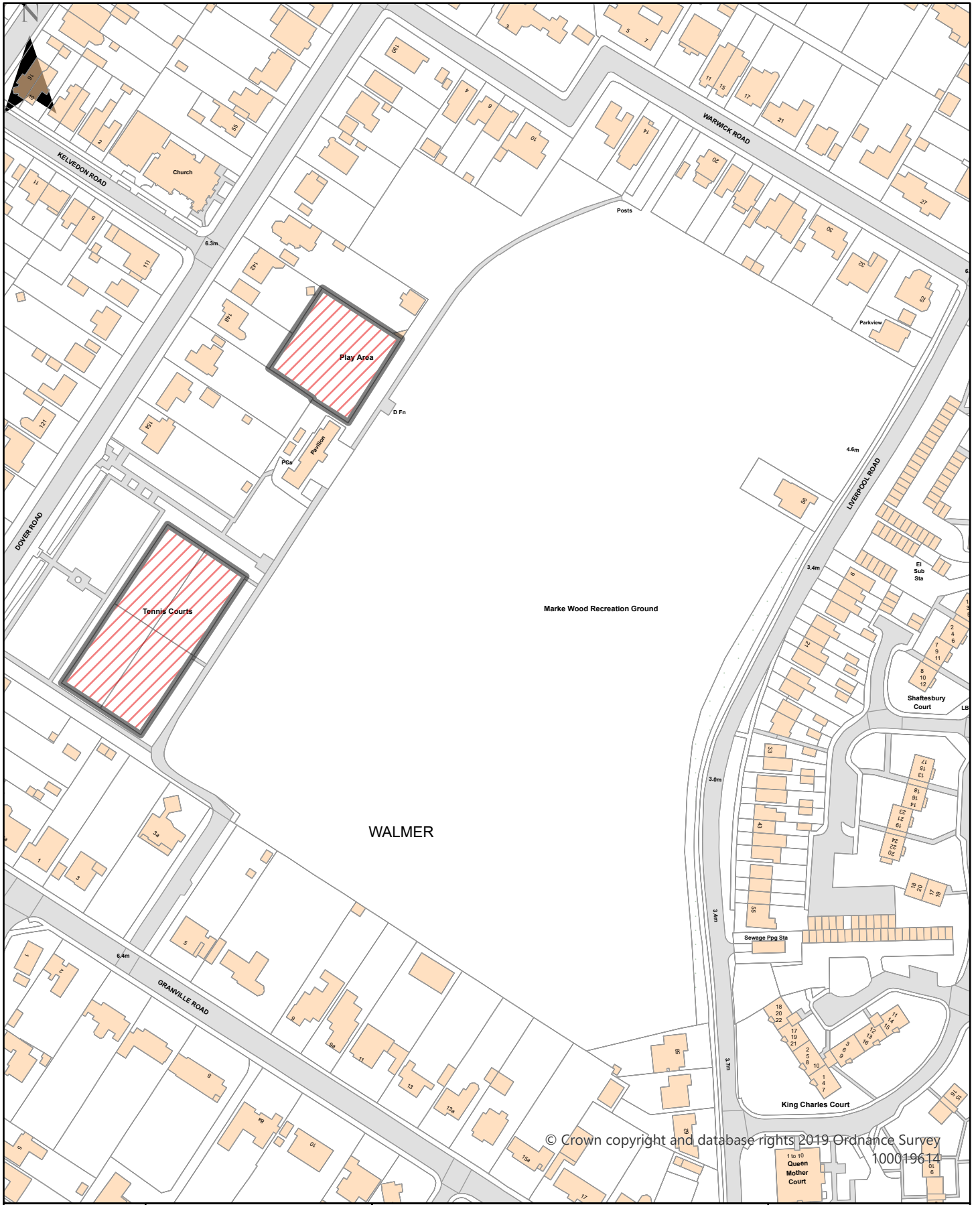
The Drill Field, Cornwall Road, Deal

Dog Restrictions 2022

Restriction

-  Dog Exclusion
-  Dogs On Leads
-  Seasonal Dog Bans

Scale: 1:1,877



Dover District Council  
 Honeywood Close  
 White Cliffs Business Park  
 Whitfield  
 DOVER  
 CT16 3PJ

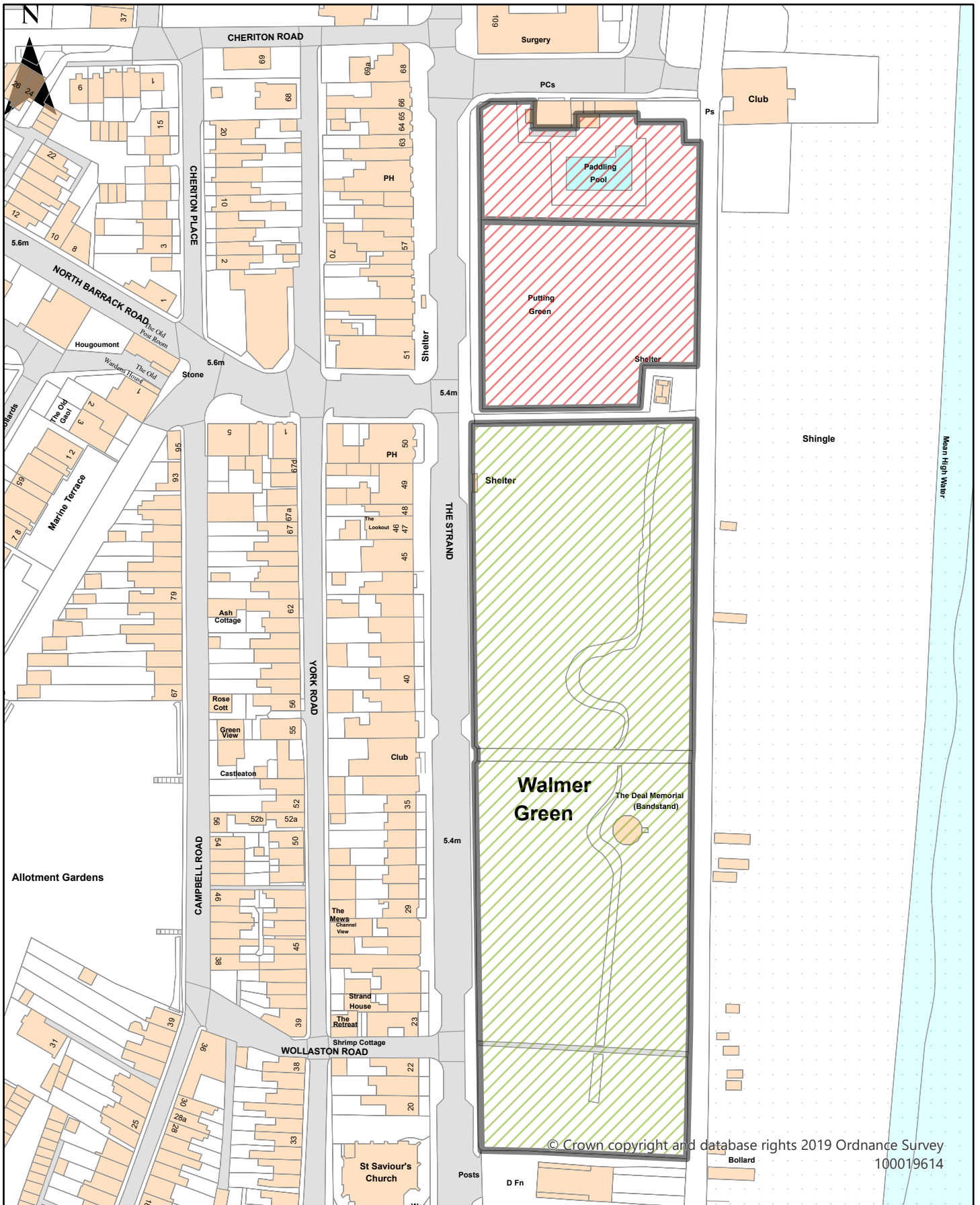
Dover District Council Public Spaces  
 Protection Order 2022  
 Schedule 2 Map 52  
 Enclosed Children's Play Area and Tennis  
 Courts, Marke Wood Recreation Ground,  
 Walmer

**Dog Restrictions 2022**


**Restriction**

- Dog Exclusion
- Dogs On Leads
- Seasonal Dog Bans

Scale: 1:1,945

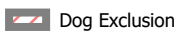

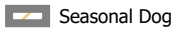


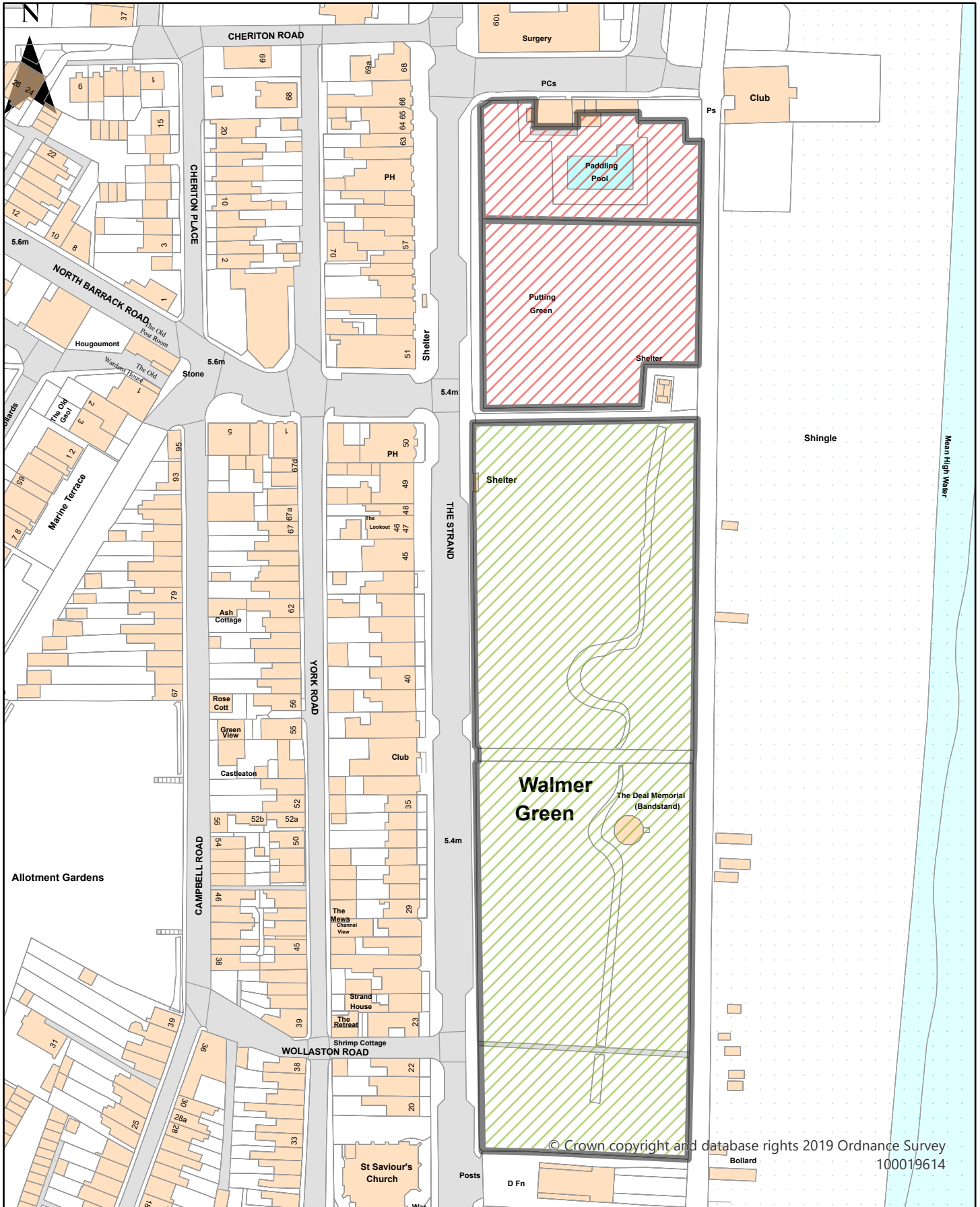
© Crown copyright and database rights 2019 Ordnance Survey  
100019614




Dover District Council  
Honeywood Close  
White Cliffs Business Park  
Whitfield  
DOVER  
CT16 3PJ

Dover District Council Public Spaces  
Protection Order 2022  
Schedule 2 Map 53  
Paddling Pool, Walmer Green, Walmer

**Dog Restrictions 2022**  
Restriction  
 Dog Exclusion  
 Dogs On Leads  
 Seasonal Dog Bans  
 Scale: 1:1,420



© Crown copyright and database rights 2019 Ordnance Survey 100019614




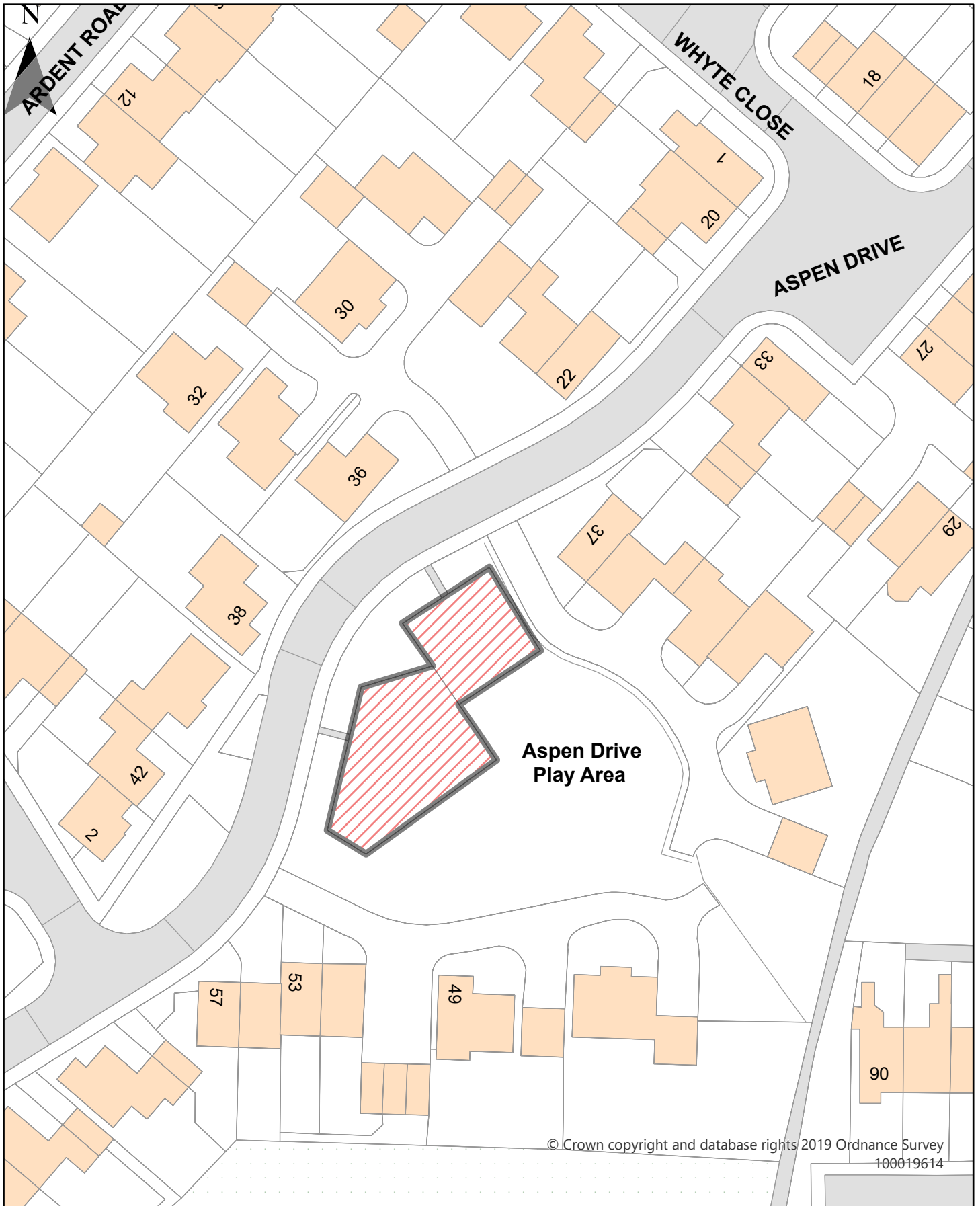
Dover District Council  
Honeywood Close  
White Cliffs Business Park  
Whitfield  
DOVER  
CT16 3PJ

Dover District Council Public Spaces  
Protection Order 2022  
Schedule 2 Map 54  
The Putting Green, Walmer Green, Walmer

**Dog Restrictions 2022**  
Restriction



-  Dog Exclusion
-  Dogs On Leads
-  Seasonal Dog Bans

Scale: 1:1,420



Dover District Council  
Honeywood Close  
White Cliffs Business Park  
Whitfield  
DOVER  
CT16 3PJ

Dover District Council Public Spaces  
Protection Order 2022  
Schedule 2 Map 55  
Enclosed Children's Play Area, Aspen Drive,  
Whitfield

**Dog Restrictions 2022**  
Restriction  
 Dog Exclusion  
 Dogs On Leads  
 Seasonal Dog Bans  
 Scale: 1:623



© Crown copyright and database rights 2019 Ordnance Survey  
100019614



Dover District Council  
Honeywood Close  
White Cliffs Business Park  
Whitfield  
DOVER  
CT16 3PJ




Dover District Council Public Spaces  
Protection Order 2022

Schedule 2 Map 56

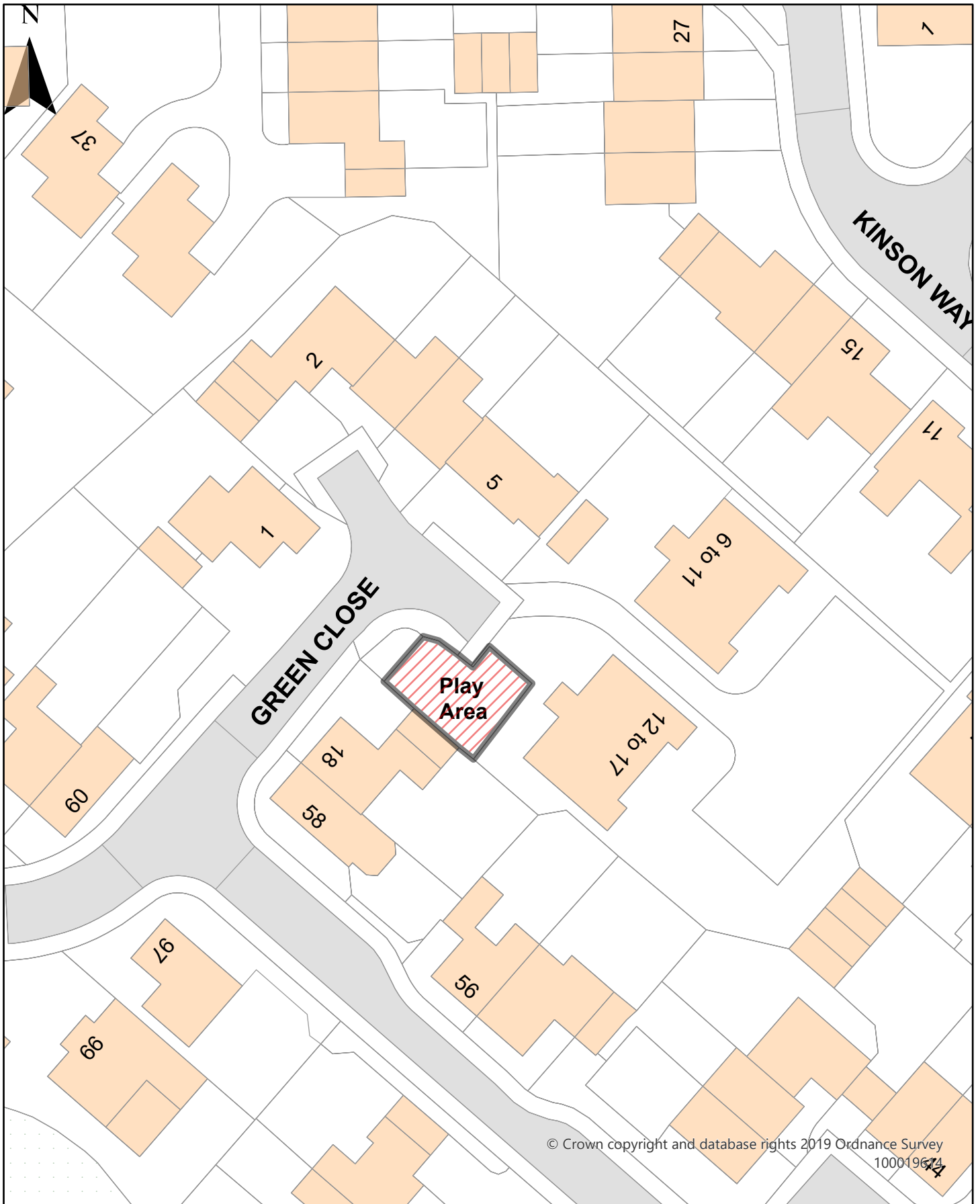
Enclosed Children's Play Area, Peverell Road,  
Whitfield

Dog Restrictions 2022

Restriction

-  Dog Exclusion
-  Dogs On Leads
-  Seasonal Dog Bans

Scale: 1:675



Dover District Council  
 Honeywood Close  
 White Cliffs Business Park  
 Whitfield  
 DOVER  
 CT16 3PJ




Dover District Council Public Spaces  
 Protection Order 2022

Schedule 2 Map 57

Enclosed Children's Play Area, Green Close,  
 Whitfield


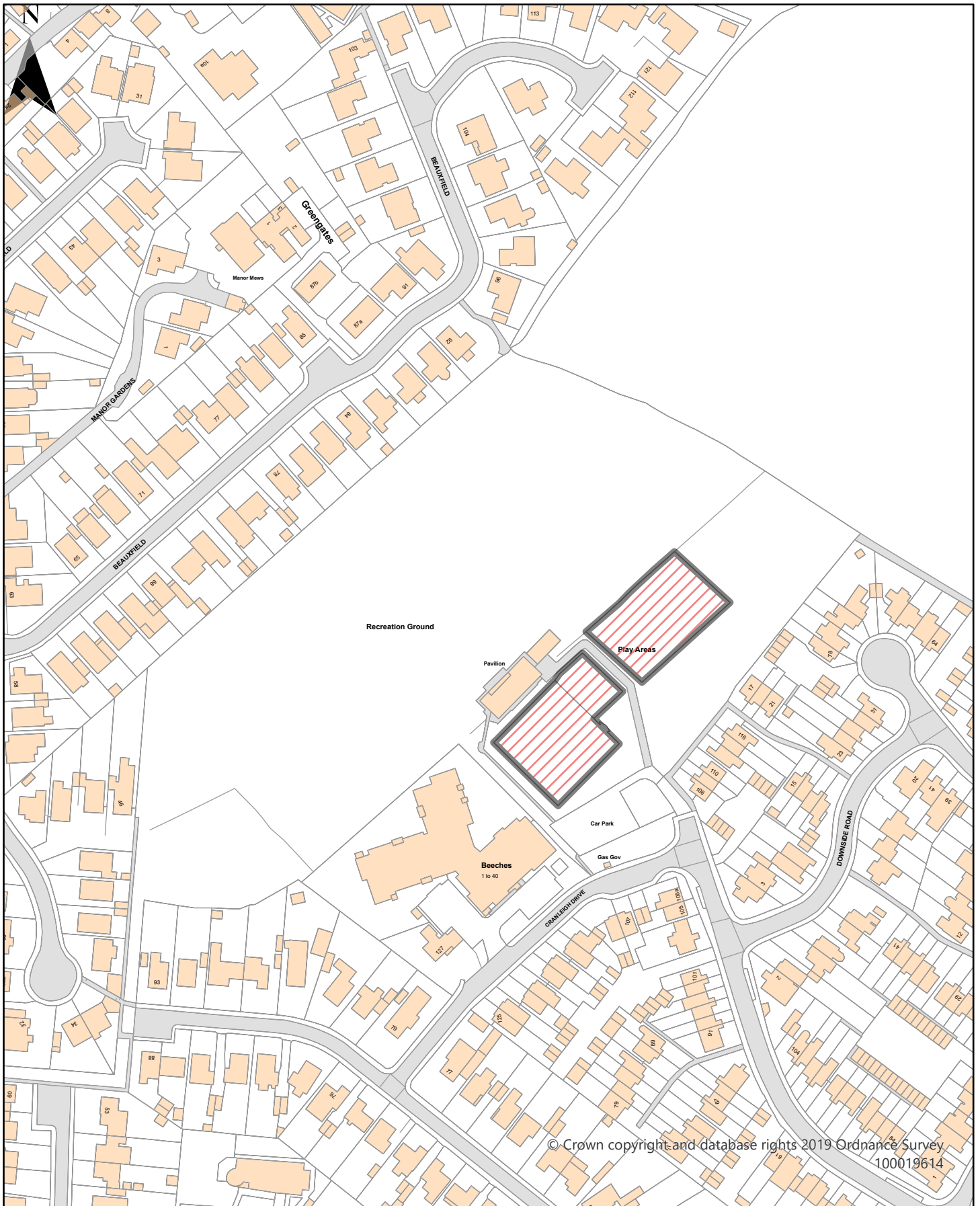
**Dog Restrictions 2022**

**Restriction**

-  Dog Exclusion
-  Dogs On Leads
-  Seasonal Dog Bans

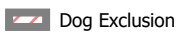

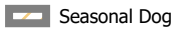
Scale: 1:502

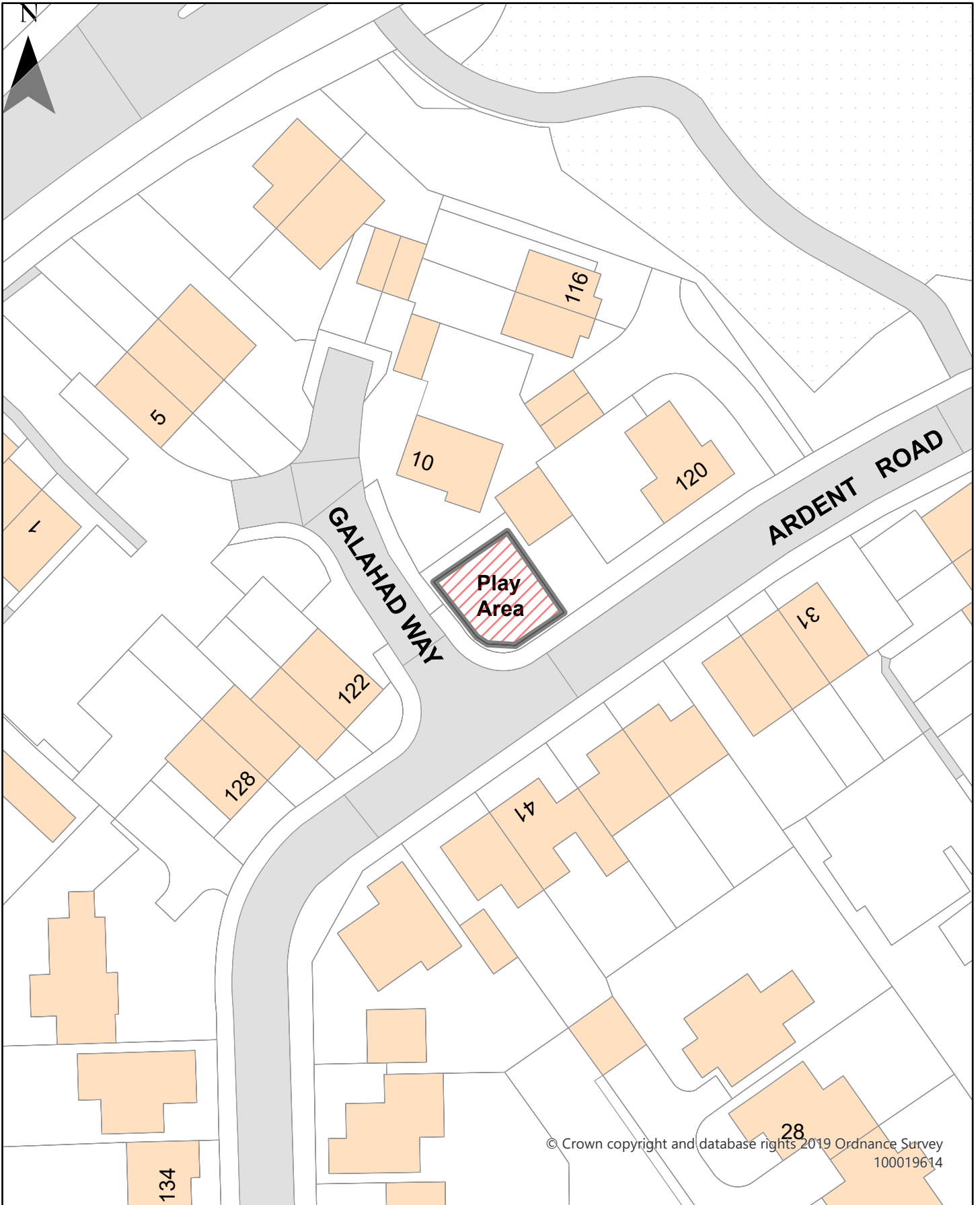




Dover District Council  
 Honeywood Close  
 White Cliffs Business Park  
 Whitfield  
 DOVER  
 CT16 3PJ

Dover District Council Public Spaces Protection  
 Order 2022  
 Schedule 2 Map 58  
 Enclosed children's play area & MUGA,  
 Whitfield Recreation Ground, off Cranleigh  
 Drive, Whitfield


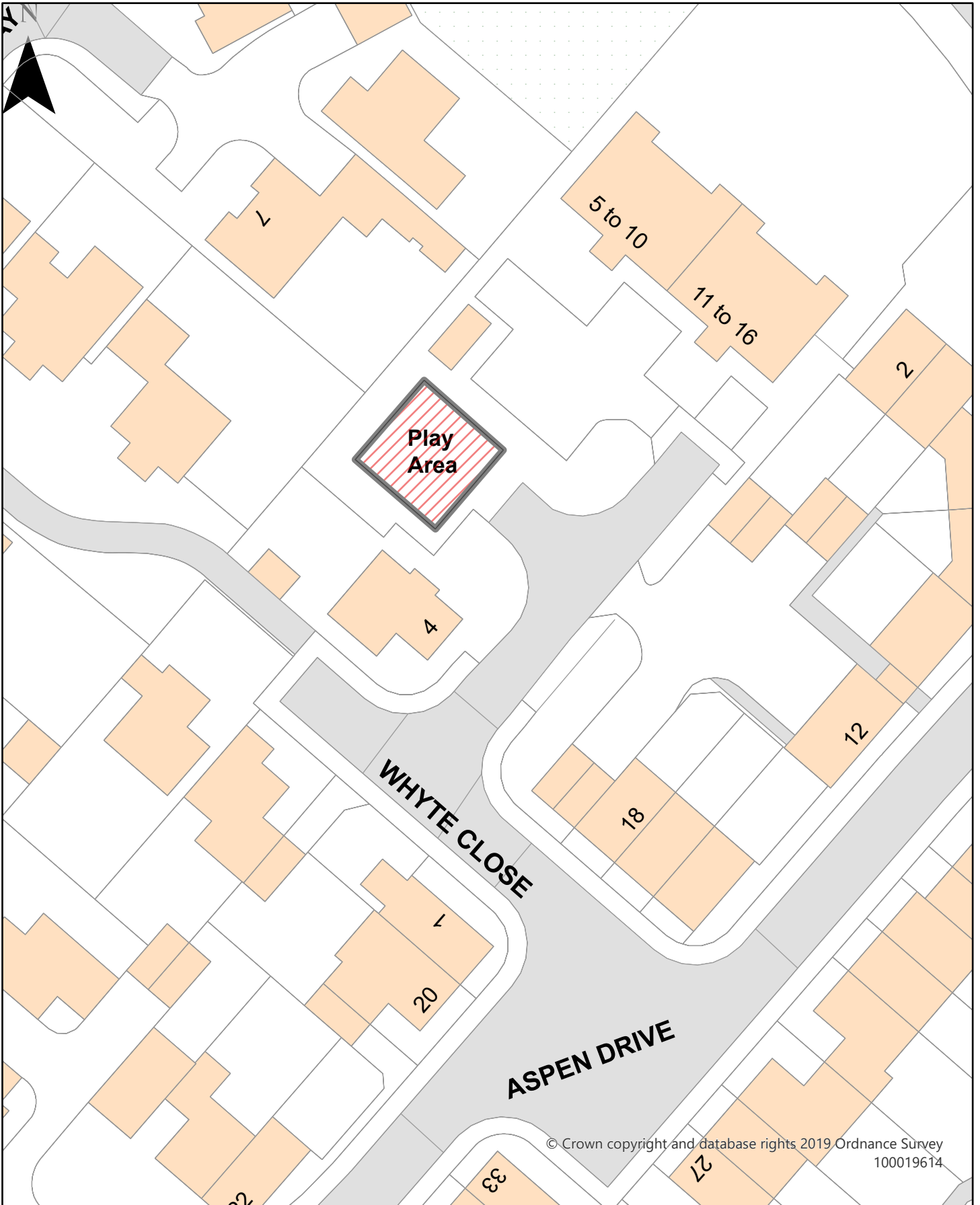
**Dog Restrictions 2022**  
 Restriction  
 Dog Exclusion  
 Dogs On Leads  
 Seasonal Dog Bans  
 Scale: 1:1,954



Dover District Council  
 Honeywood Close  
 White Cliffs Business Park  
 Whitfield  
 DOVER  
 CT16 3PJ

Dover District Council Public Spaces  
 Protection Order 2022  
 Schedule 2 Map 59  
 Enclosed Children's Play Area, Galahad Way,  
 Whitfield

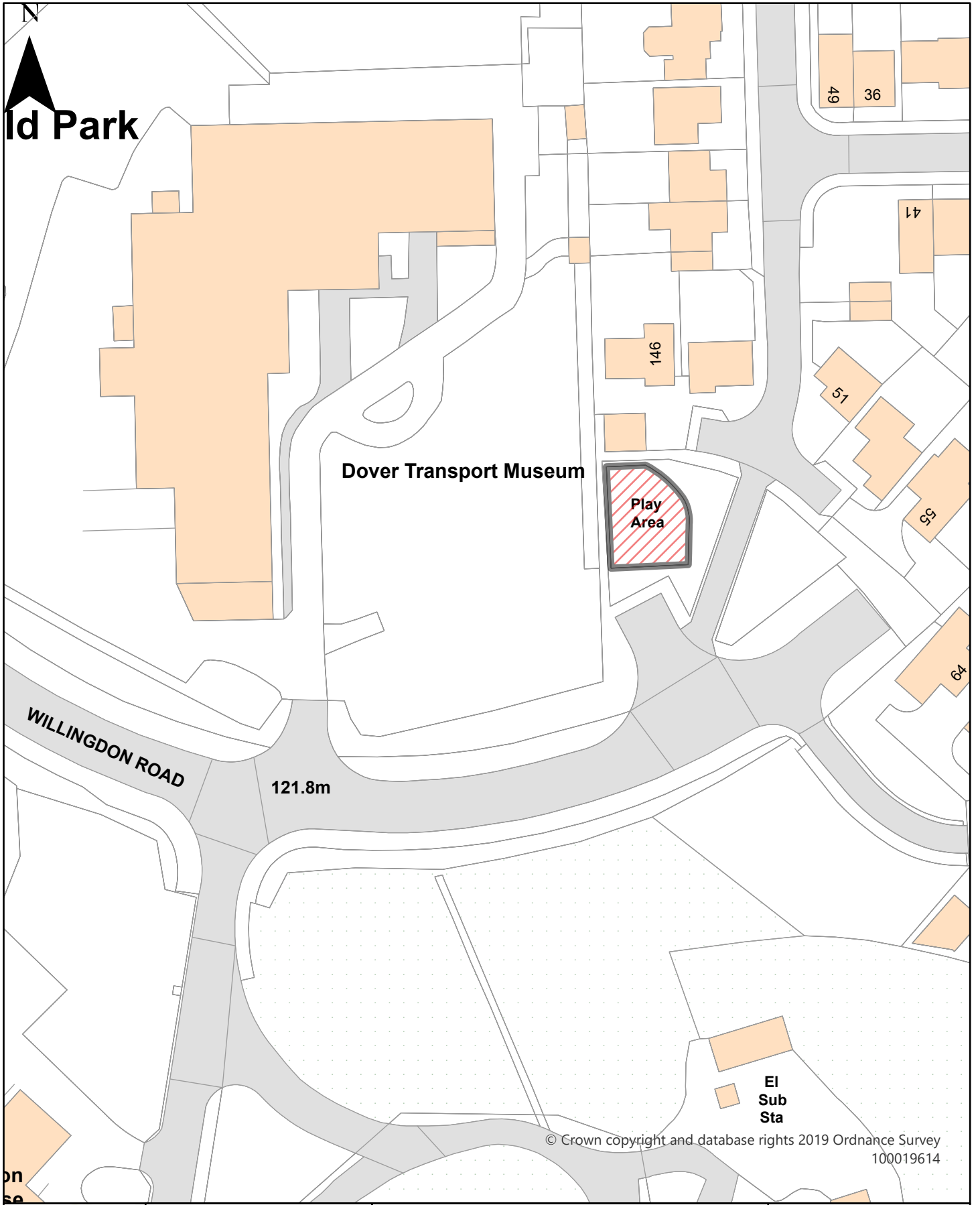
**Dog Restrictions 2022**  
 Restriction  
 Dog Exclusion  
 Dogs On Leads  
 Seasonal Dog Bans  
 Scale: 1:510




Dover District Council  
 Honeywood Close  
 White Cliffs Business Park  
 Whitfield  
 DOVER  
 CT16 3PJ

Dover District Council Public Spaces  
 Protection Order 2022  
 Schedule 2 Map 60  
 Enclosed Children's Play Area, Whyte Close,  
 Whitfield

**Dog Restrictions 2022**  
 Restriction  
 Dog Exclusion  
 Dogs On Leads  
 Seasonal Dog Bans  
 Scale: 1:485




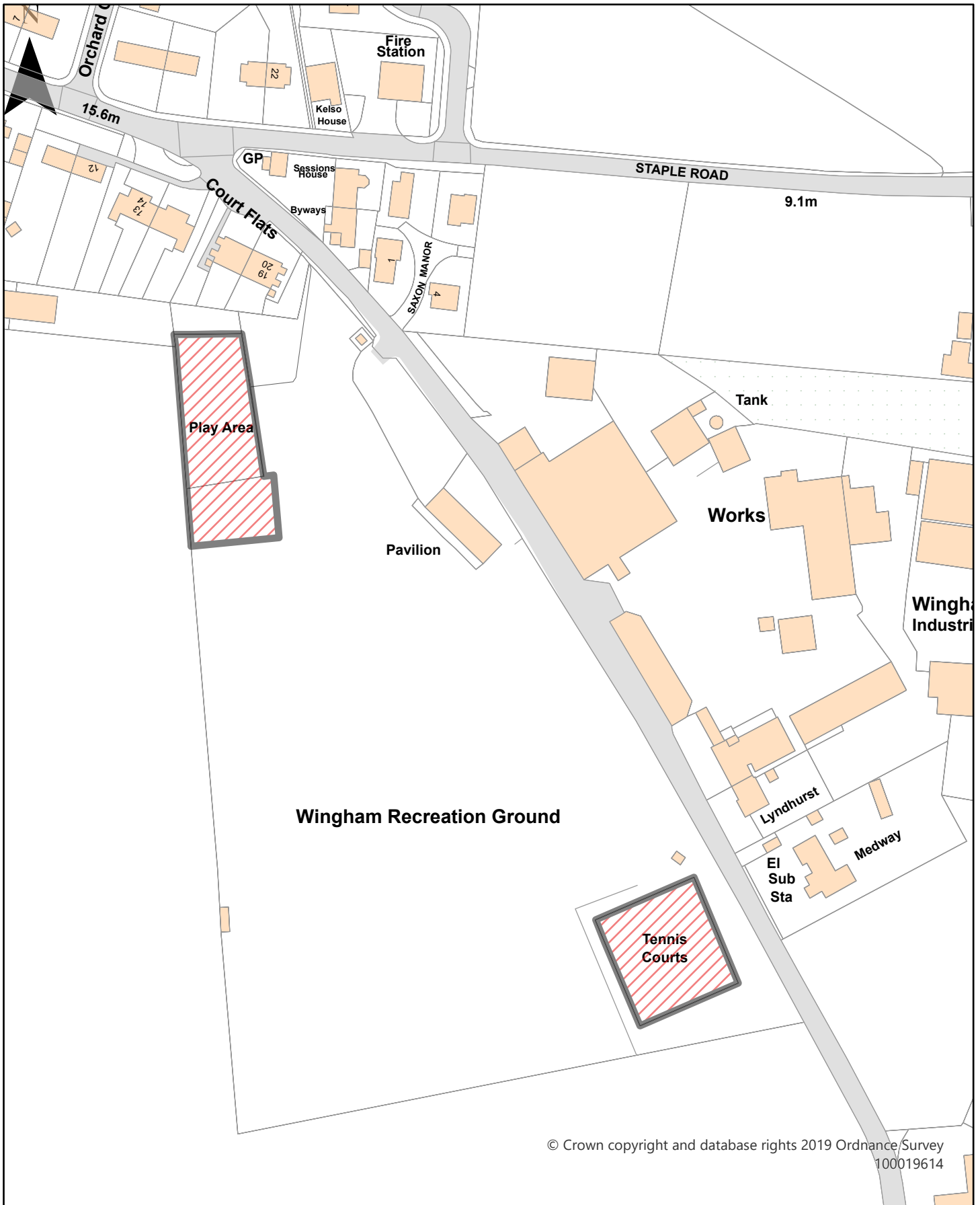
© Crown copyright and database rights 2019 Ordnance Survey 100019614



Dover District Council  
 Honeywood Close  
 White Cliffs Business Park  
 Whitfield  
 DOVER  
 CT16 3PJ




Dover District Council Public Spaces Protection  
 Order 2022  
 Schedule 2 Map 61  
 Enclosed Children's Play Area, Willingdon Road,  
 Whitfield

**Dog Restrictions 2022**  
 Restriction  
 Dog Exclusion  
 Dogs On Leads  
 Seasonal Dog Bans  
 Scale: 1:720



Dover District Council  
 Honeywood Close  
 White Cliffs Business Park  
 Whitfield  
 DOVER  
 CT16 3PJ

Dover District Council Public Spaces  
 Protection Order 2022  
 Schedule 2 Map 62  
 Enclosed Children's Play Area, Tennis Courts &  
 MUGA, Wingham Recreation Ground

**Dog Restrictions 2022**  
 Restriction  
 Dog Exclusion  
 Dogs On Leads  
 Seasonal Dog Bans  
 Scale: 1:1,528