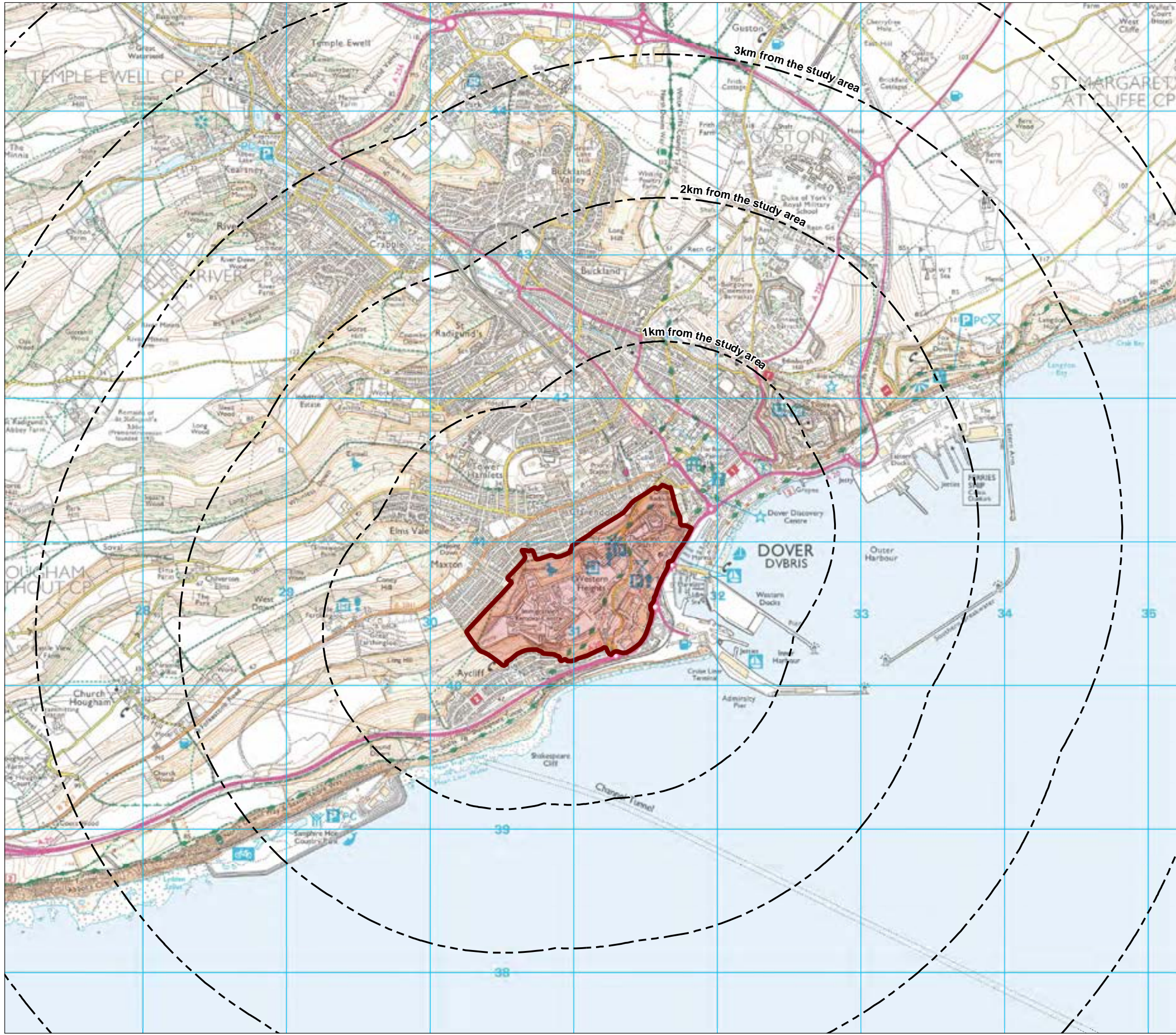




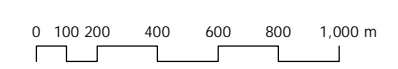
Western Heights
Combined Heritage and
Landscape Appraisal

Site Location HL.01



Key

-  Study area
-  1km buffers from study area



Scale @ A3 - 1:25,000



A099905 HL01 Site Location.mxd March 2017

5th Floor, Longcross Court, 47 Newport Road, Cardiff CF24 0AD
 ☎ +44 (0)29 2082 9200 ✉ cardiff@wyg.com 🌐 www.wyg.com

© Crown copyright and database rights 2017 Ordnance Survey 0100031673.
 © WYG Environment Planning Transport Limited 2017. Registered in England Number: 3050297



Western Heights
Combined Heritage and
Landscape Appraisal

Site Features HL.02

Key

- The study area
- Contours @ 10m intervals AOD

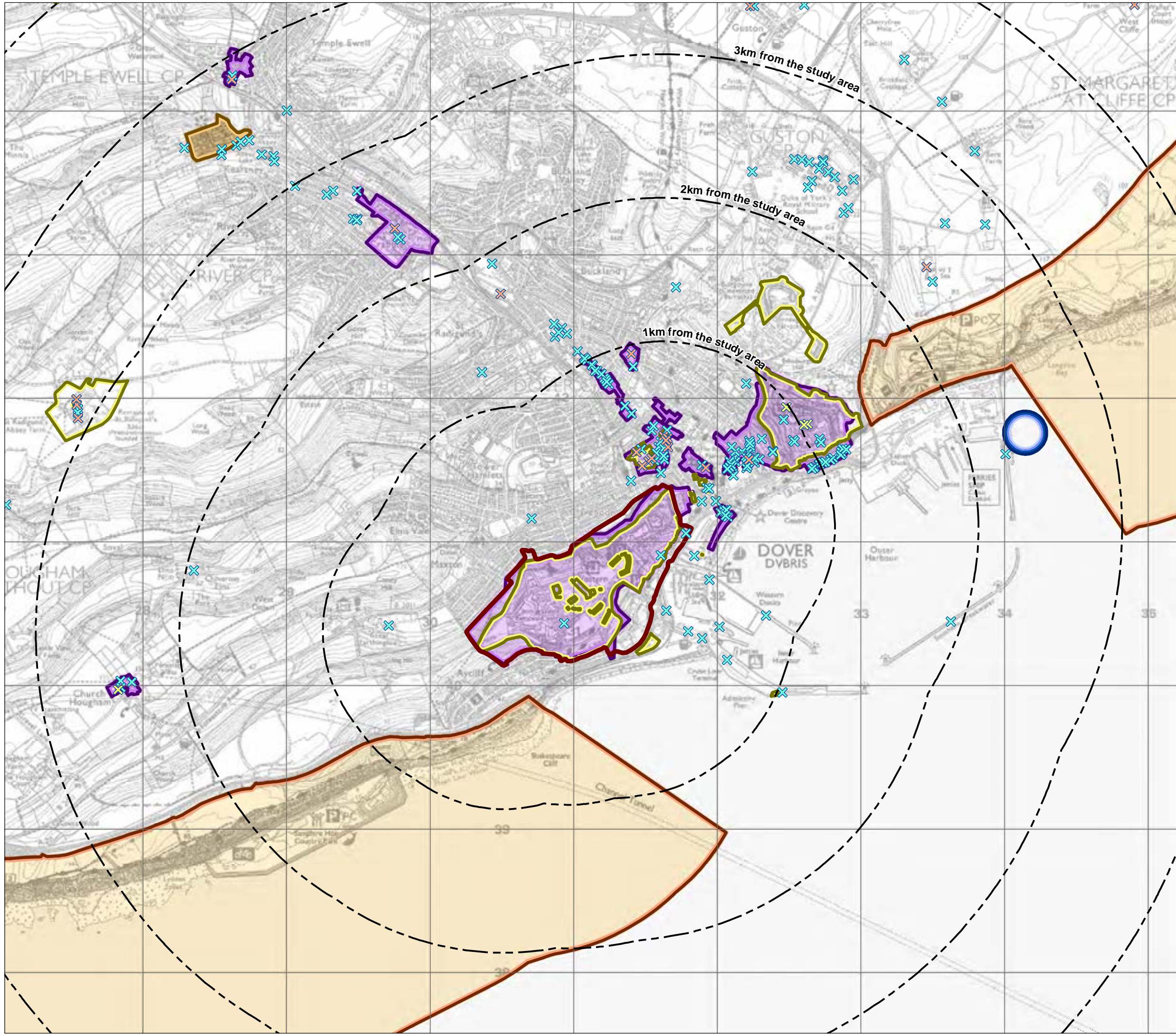
0 25 50 100 150 200 250 m

Scale @ A3 - 1:5,000

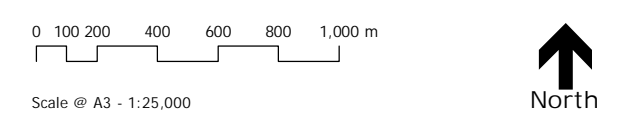
North

Western Heights
Combined Heritage and
Landscape Appraisal

Designations : HL.03
Heritage

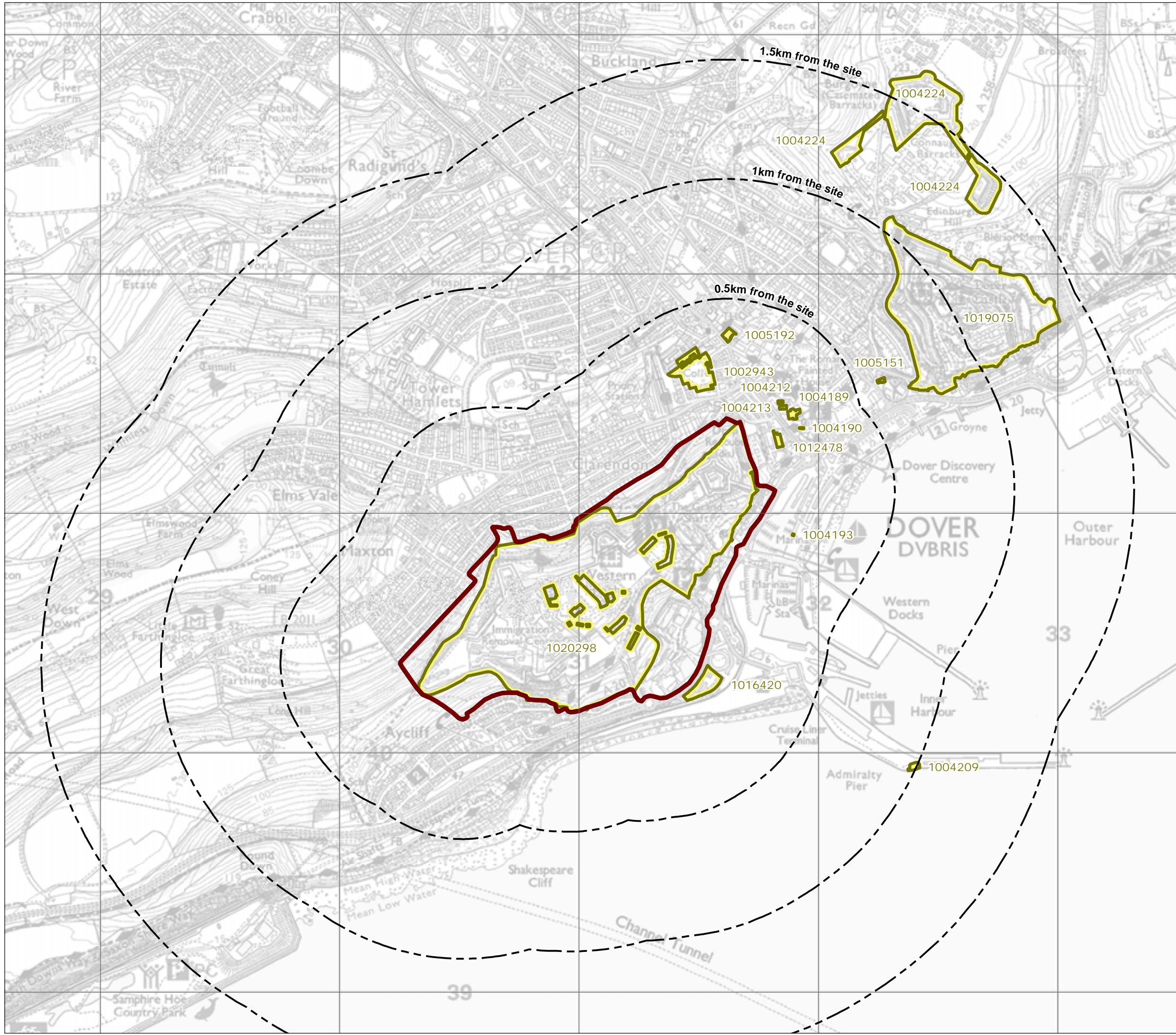


- Key**
- Study area
 - 1km buffers from study area
 - Heritage Designations :**
 - Conservation Areas
 - Heritage Coasts
 - 'Kearsney Court' Registered Park And Garden
 - Scheduled Monuments
 - 'Langdon Bay' Protected Wreck
 - Listed Buildings**
 - Grade I
 - Grade II*
 - Grade II



Western Heights
Combined Heritage and
Landscape Appraisal

Designations : **HL.04**
Scheduled Monuments

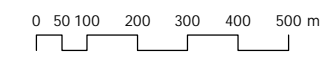


Key

- Study area
- 500m buffers from site boundary

Heritage Designations :

- Scheduled Monuments



Scale @ A3 - 1:15,000

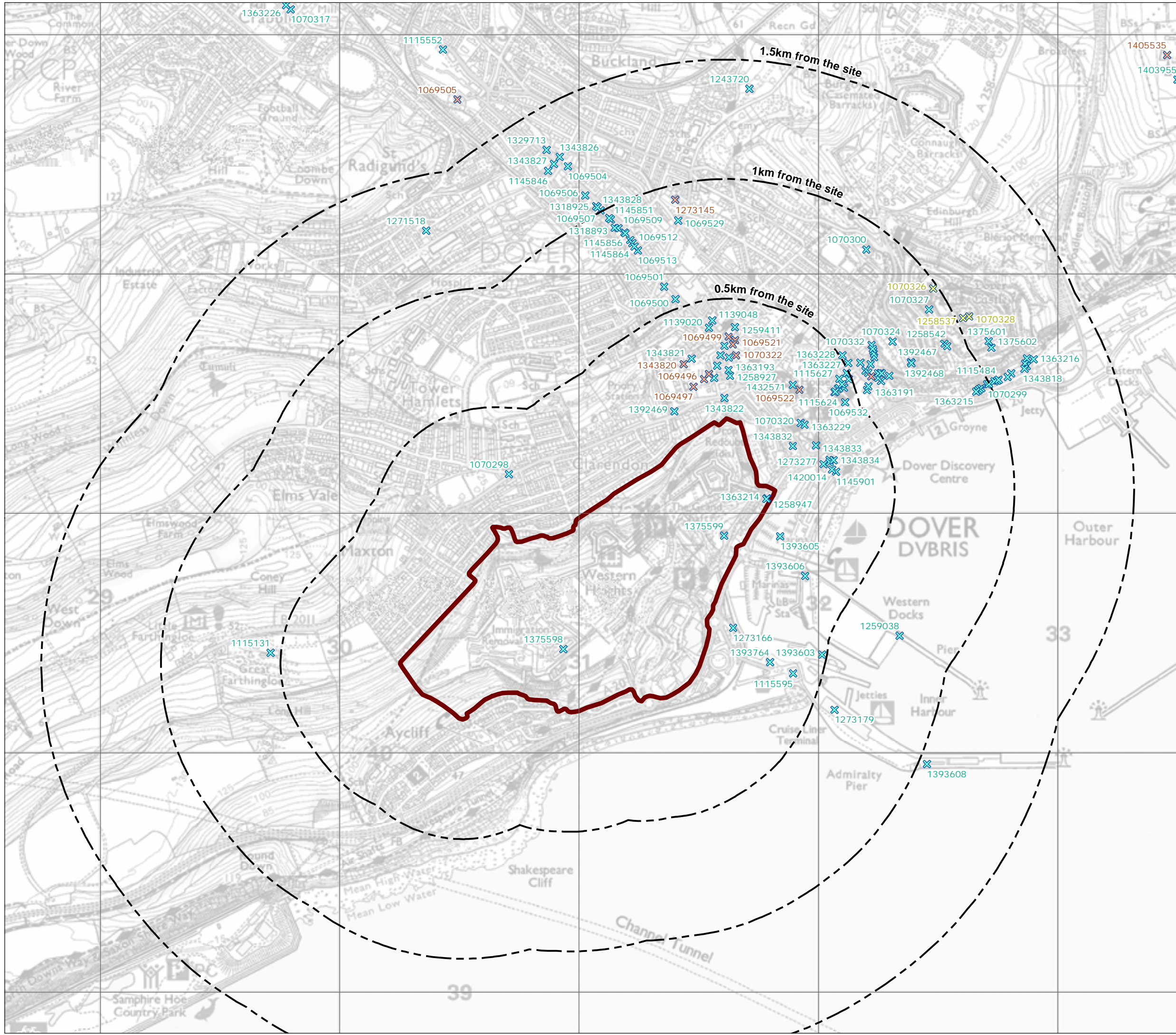


A099905 HL04 Designations -
Scheduled Monuments.mxd March 2017

5th Floor, Longcross Court, 47 Newport Road, Cardiff CF24 0AD
☎ +44 (0)29 2082 9200 ✉ cardiff@wyg.com 🌐 www.wyg.com

Western Heights
Combined Heritage and
Landscape Appraisal

Designations : HL.05-1
Listed Buildings



Key

- Study area
- 500m buffers from site boundary

Heritage Designations :

- Listed Buildings
- Grade I
- Grade II*
- Grade II

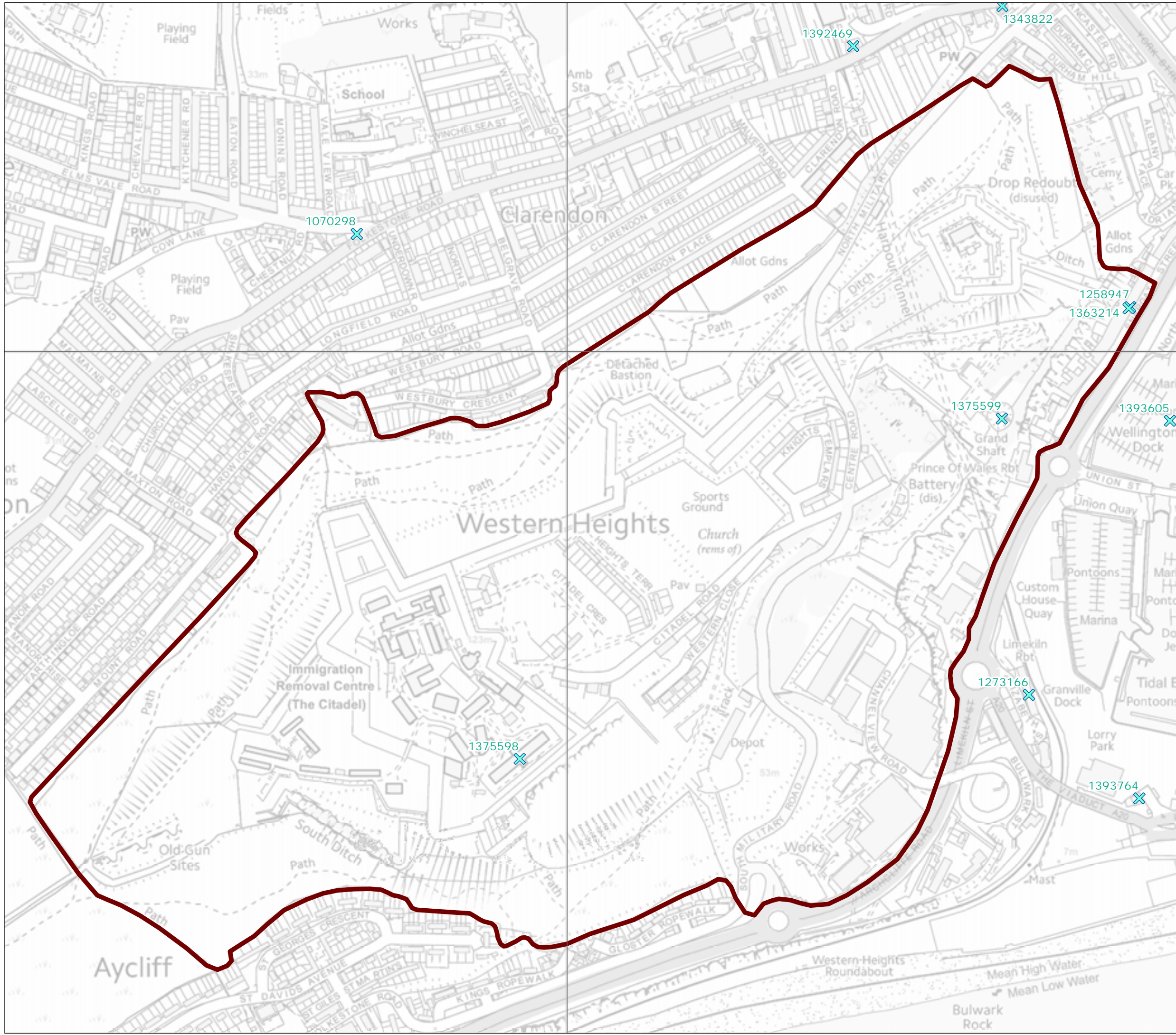
0 50 100 200 300 400 500 m

Scale @ A3 - 1:15,000

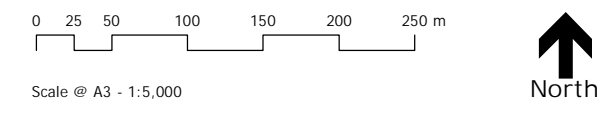
North

Western Heights
Combined Heritage and
Landscape Appraisal

Designations : HL.05-2
Listed Buildings

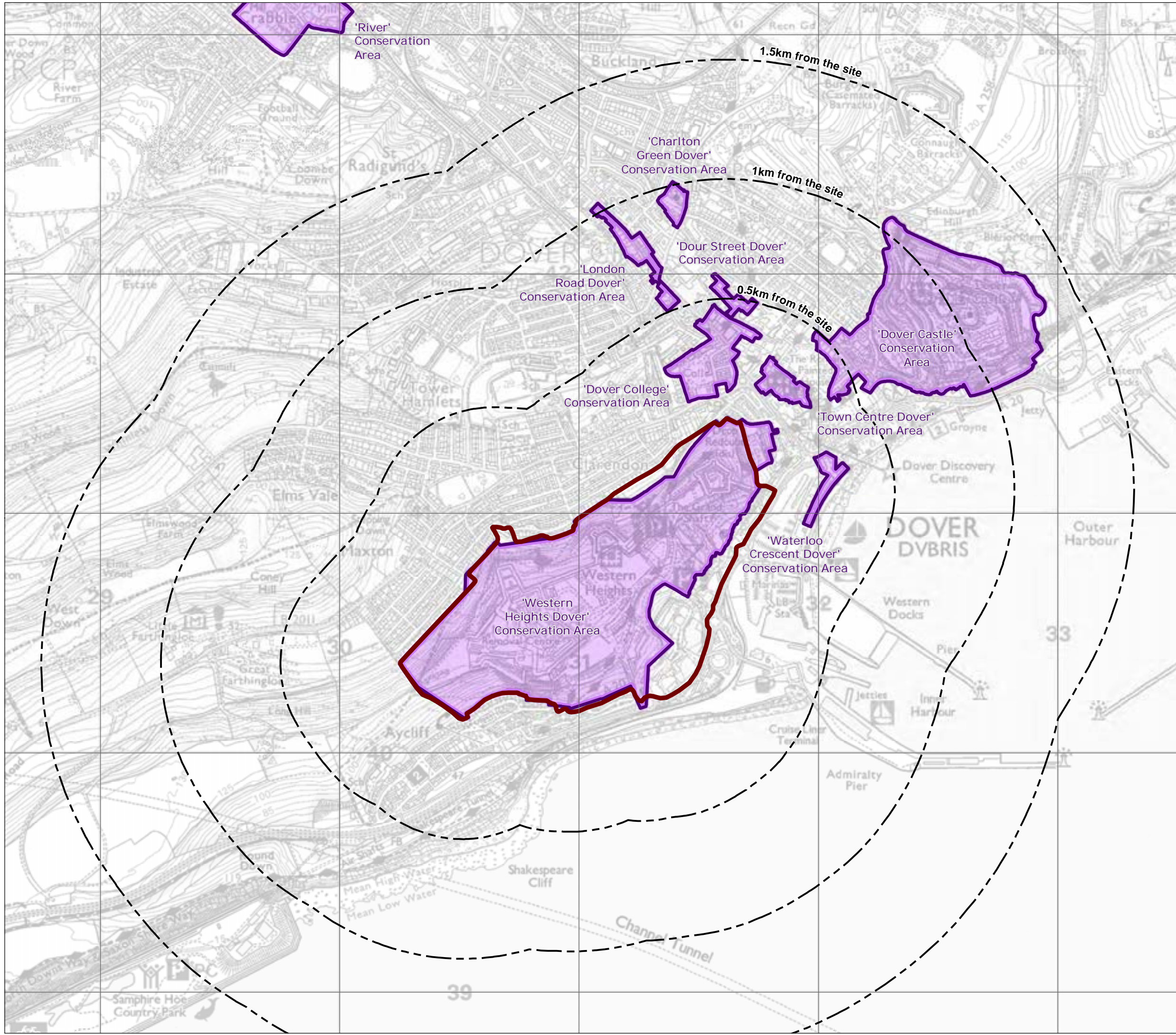


- Key**
- Study area
 - Heritage Designations :
 - Listed Buildings
 - Grade II



Western Heights
Combined Heritage and
Landscape Appraisal

Designations : **HL.06**
Conservation Areas

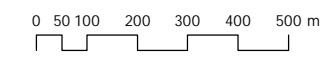


Key

- Study area
- 500m buffers from site boundary

Heritage Designations :

- Conservation Areas



Scale @ A3 - 1:15,000



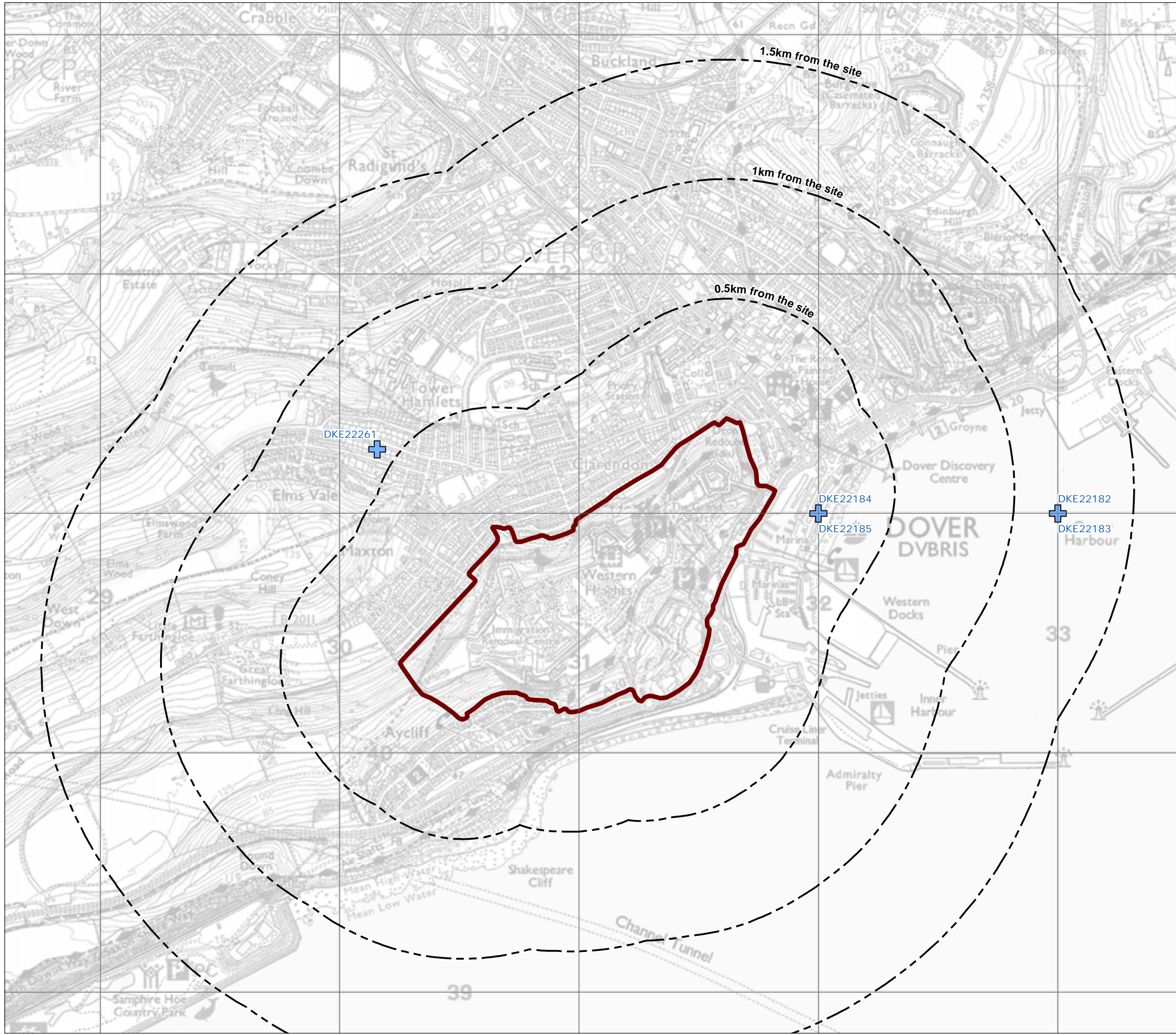
A099905 HL06 Designations - Conservation Areas.mxd March 2017

5th Floor, Longcross Court, 47 Newport Road, Cardiff CF24 0AD
 ☎ +44 (0)29 2082 9200 ✉ cardiff@wyg.com 🌐 www.wyg.com



© Crown copyright and database rights 2017 Ordnance Survey 0100031673.
 © WYG Environment Planning Transport Limited 2017. Registered in England Number: 3050297

Western Heights
Combined Heritage and
Landscape Appraisal


Designations : **HL.07**
Protected Military Remains

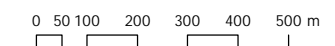


Key

-  Study area
-  500m buffers from site boundary

Heritage Designations :

-  Protected Military Remains



Scale @ A3 - 1:15,000

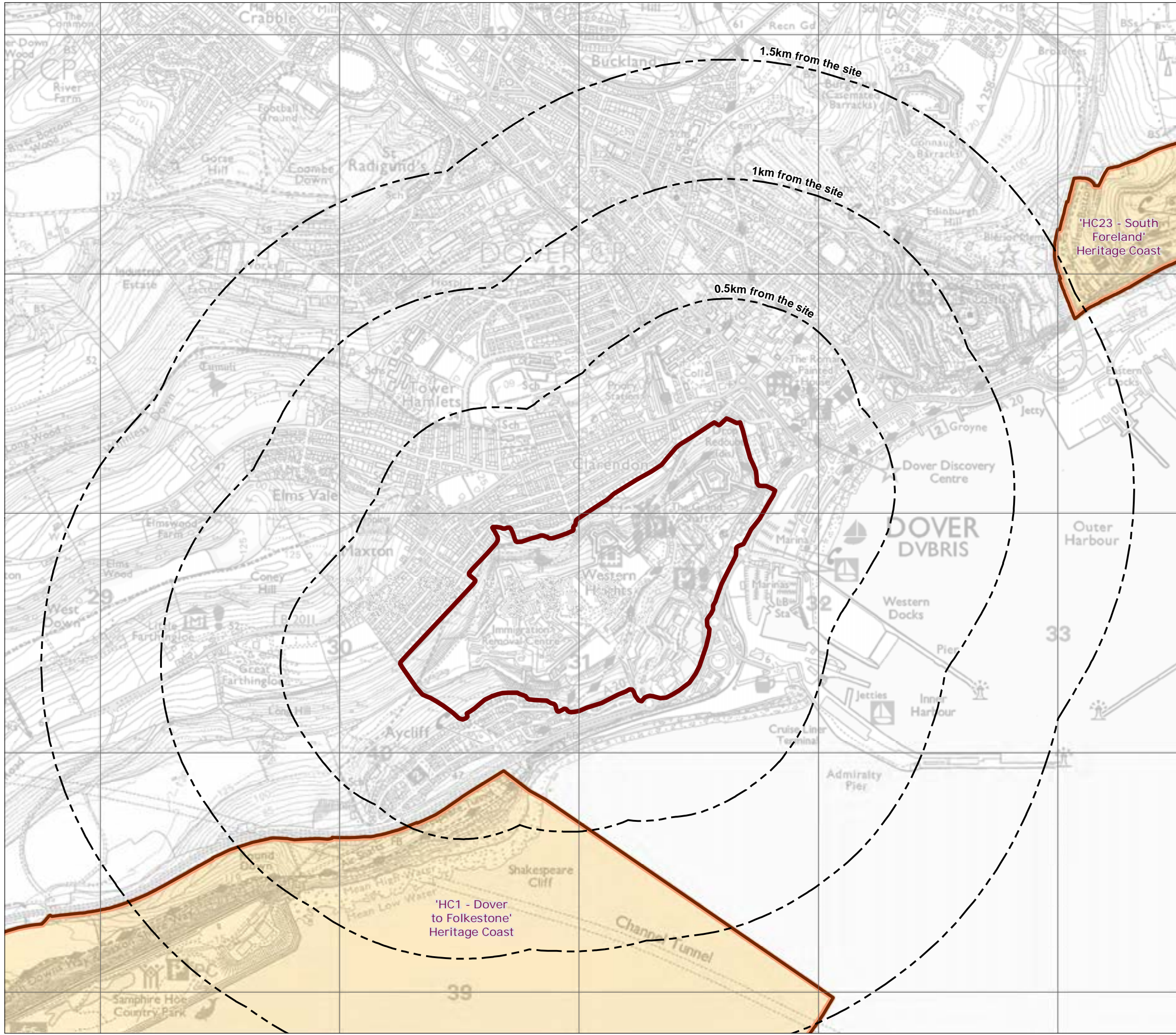


A099905 HL07 Designations - Protected Military Remains.mxd March 2017

5th Floor, Longcross Court, 47 Newport Road, Cardiff CF24 0AD
 ☎ +44 (0)29 2082 9200 ✉ cardiff@wyg.com 🌐 www.wyg.com

Western Heights
Combined Heritage and
Landscape Appraisal

Designations : HL.08
Heritage Coasts

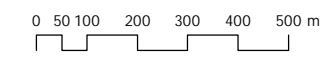


Key

-  Study area
-  500m buffers from site boundary

Heritage Designations :

-  Heritage Coasts



Scale @ A3 - 1:15,000

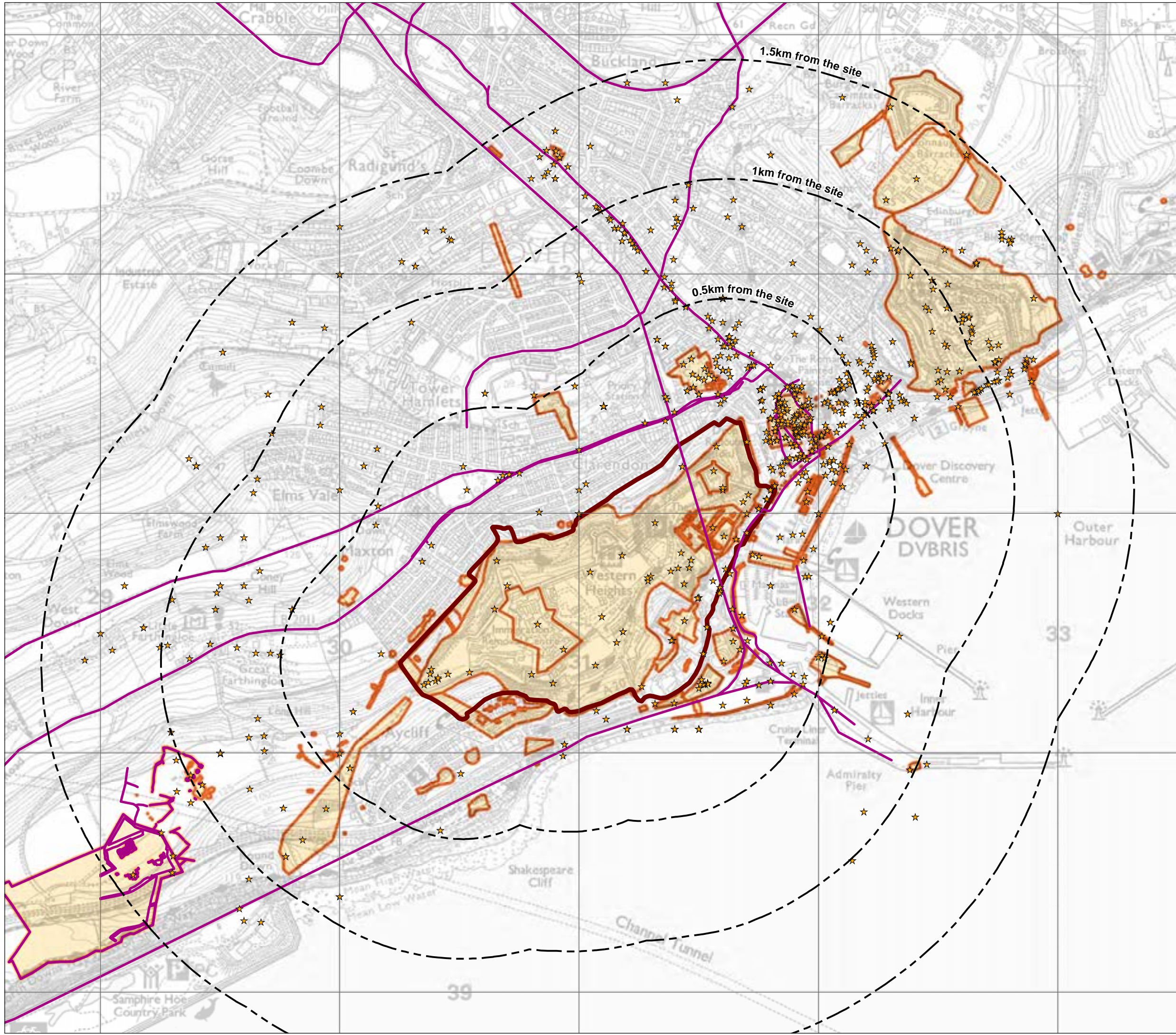


A099905 HL08 Designations -
Heritage Coasts.mxd March 2017



5th Floor, Longcross Court, 47 Newport Road, Cardiff CF24 0AD
☎ +44 (0)29 2082 9200 ✉ cardiff@wyg.com 🌐 www.wyg.com

Western Heights
Combined Heritage and
Landscape Appraisal




Kent HL.09-1
HER Data :
Archaeological Monument



Key

-  Study area
-  500m buffers from site boundary

Archaeological Monument Records :

-  Monuments [Location]
-  Monuments [Length]
-  Monuments [Area]



Scale @ A3 - 1:15,000

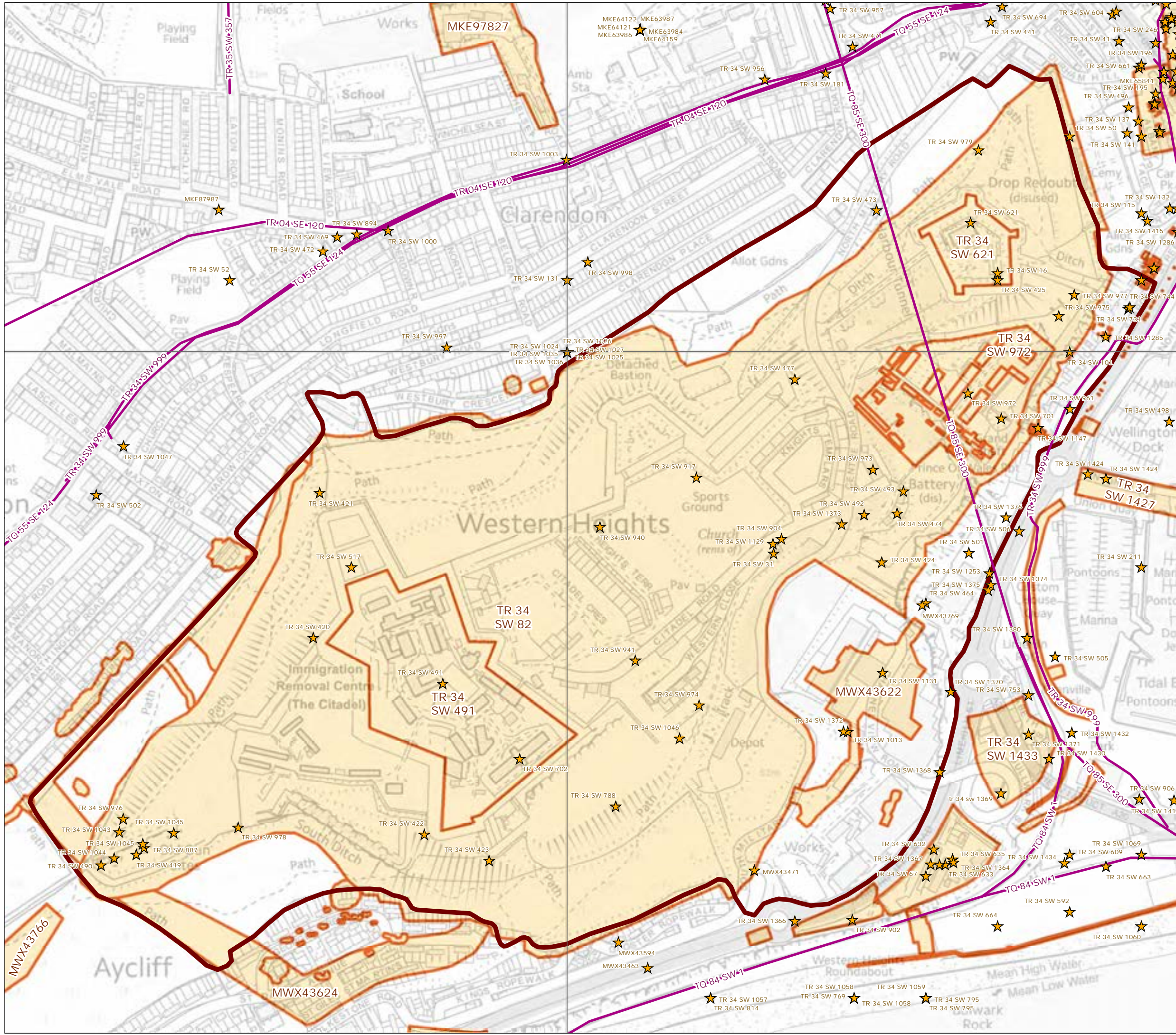


A099905 HL09-1 Kent HER Data -
Archaeological Monument Records.mxd March 2017

5th Floor, Longcross Court, 47 Newport Road, Cardiff CF24 0AD
☎ +44 (0)29 2082 9200 ✉ cardiff@wyg.com 🌐 www.wyg.com

Western Heights Combined Heritage and Landscape Appraisal

Kent HER Data : **HL.09-2**
Archaeological Monument



Key

- Study area
- Archaeological Monument Records :**
- Monuments [Location]
- Monuments [Length]
- Monuments [Area]

Western Heights
Combined Heritage and
Landscape Appraisal

Kent HL.10-1
HER Data :
Archaeological Events



Key

- Study area
- 500m buffers from site boundary
- Archaeological Events :
 - Events [Location]
 - Events [Length]
 - Events [Area]

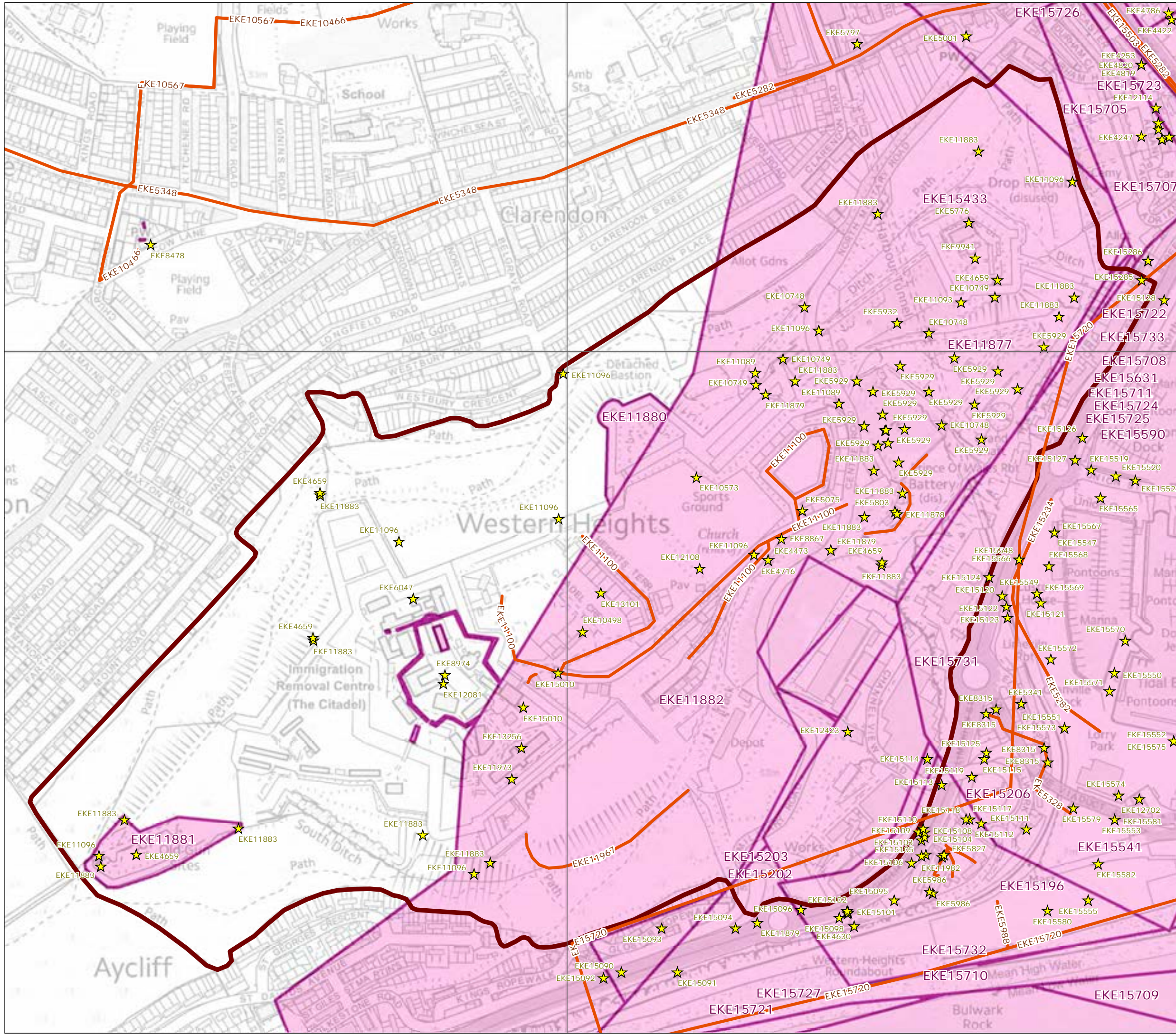


Scale @ A3 - 1:15,000



A099905 HL10-1 Kent HER Data -
Archaeological Events.mxd

5th Floor, Longcross Court, 47 Newport Road, Cardiff CF24 0AD
+44 (0)29 2082 9200 cardiff@wyg.com www.wyg.com

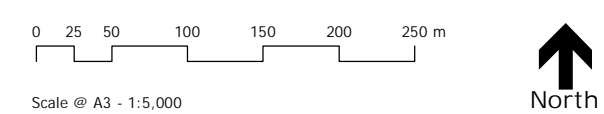


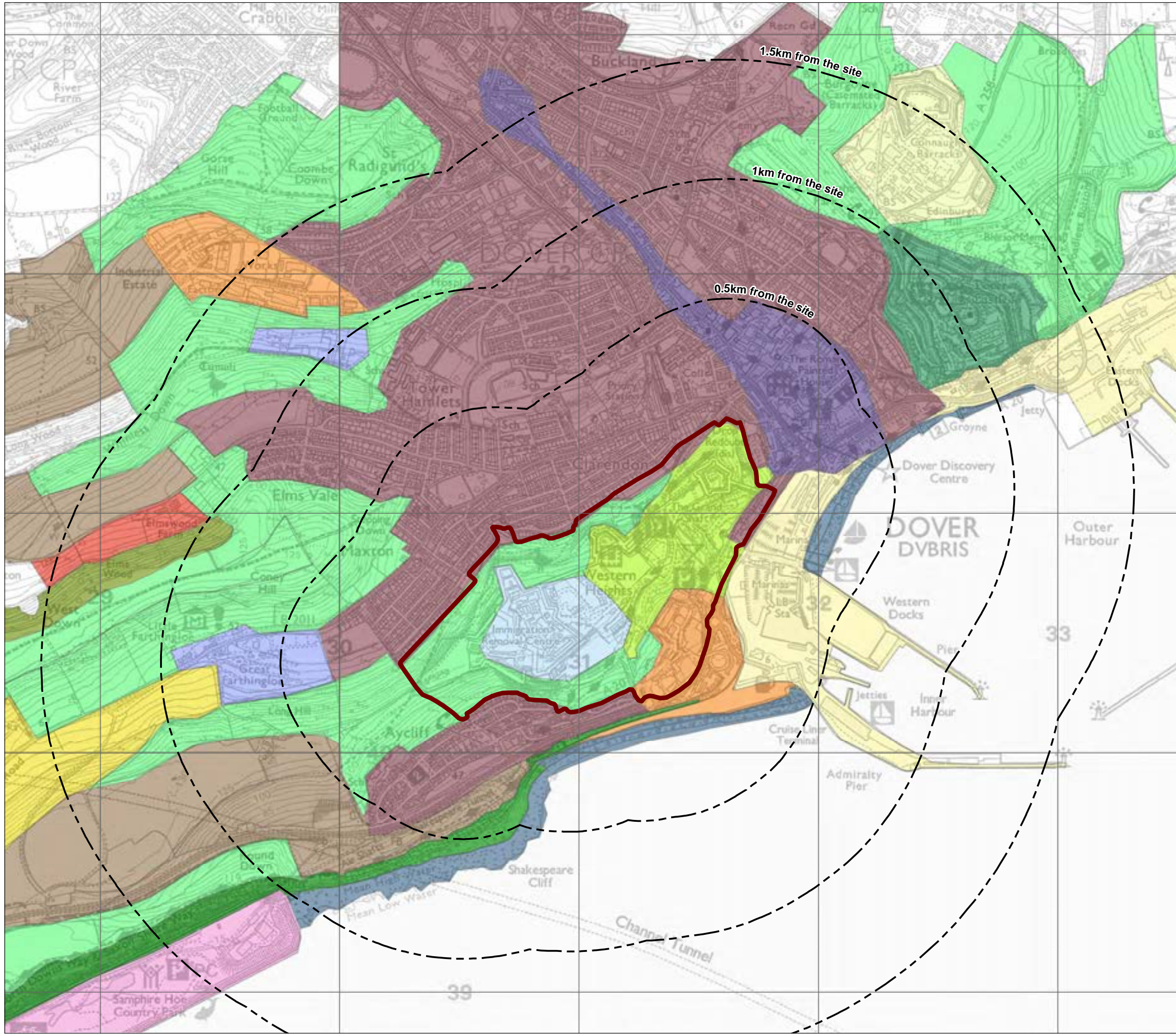
Western Heights
Combined Heritage and
Landscape Appraisal

Kent
HER Data : HL.10-2
Archaeological Events

Key

- Study area
- Archaeological Events :**
- Events [Location]
- Events [Length]
- Events [Area]

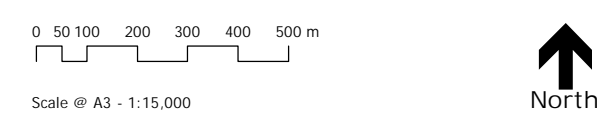




Western Heights
Combined Heritage and
Landscape Appraisal

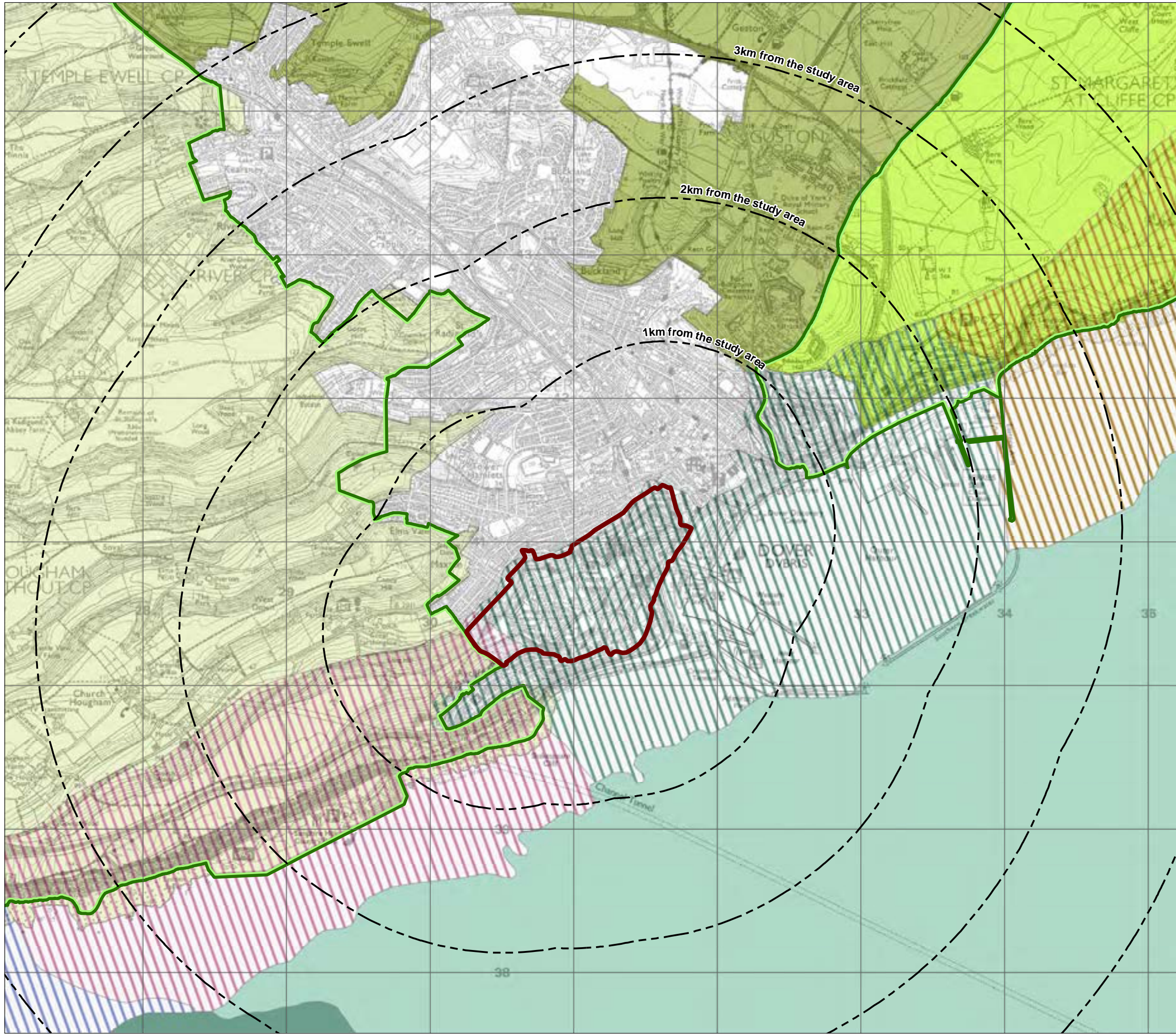
Kent HL.11
HER Data :
Historic Landscape Character

- Key**
- Study area
 - 500m buffers from site boundary
- Historic Landscape Character :**
- 1.6 - Rectilinear with wavy boundaries (late medieval to 17th / 18th century enclosure)
 - 1.8 - "Regular" "ladder" (long wavy boundaries subdivided by straight cross divisions)"
 - 1.9 - Small regular with straight boundaries (parliamentary type enclosure)
 - 12.3 - Industrial complexes and factories
 - 12.6 - Dockyards
 - 14.2 - "Medieval (motte and baileys, ring works)"
 - 14.3 - Post medieval (1500-1830)
 - 14.4 - 19th century (1830-1914)
 - 2.5 - Common Marsh
 - 4.6 - Pre-1810 scarp & steep valley-side woodland
 - 6.1 - Downland
 - 8.4 - Reclaimed land
 - 8.6 - Shingle
 - 9.12 - Prisons
 - 9.2 - Scattered settlement with paddocks (post 1800 extent)
 - 9.6 - Post 1810 settlement (general)
 - 9.9 - Town & city 1810 extent



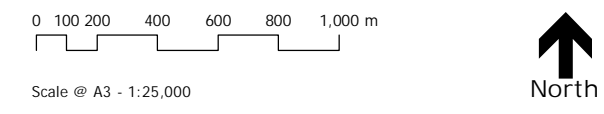
Western Heights Combined Heritage and Landscape Appraisal

Designations : **HL.12**
Landscape Character



- Key**
- Study area
 - 1km buffers from study area
 - 'Kent Downs' Area of Outstanding Natural Beauty (AONB)
 - 'NCA119 North Downs' National Character Area [Character area exists in map coverage extents]

- Kent Landscape Character :**
- Kent Downs**
 - Alkham: East Kent Downs
 - South Foreland
 - North East Kent**
 - East Kent Arable Belt
- Seascape Character Assessment for the Dover Strait :**
- C1 - Chalk Cliffs and Reefs/Coastal Waters**
 - C1C - White Cliffs of Dover
 - C1D - Shakespeare and Abbot's Cliffs
 - C2 - Greensand Cliffs and Reefs/Coastal Waters**
 - C2A - East Wear Bay and The Warren
 - C3 - Ports, Harbours and Seafront Development**
 - C3A - Dover Port, Harbour and Historic Defences
 - I2 - Active Inshore Waters**
 - I2B - Inshore Dover Strait. The Downs and Trinity Bay
 - I2C - Folkestone Pomerania



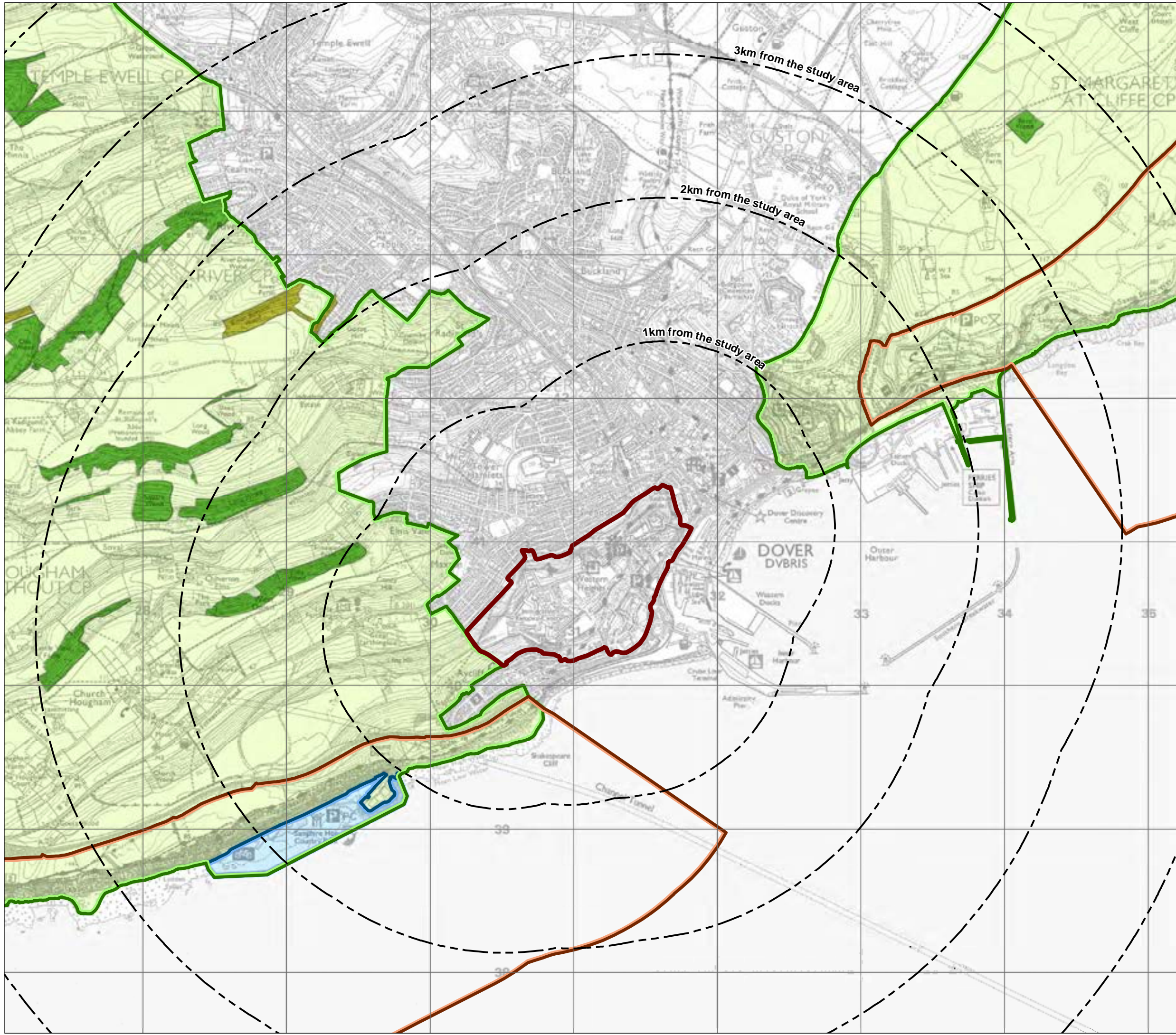
A099905 HL12 Designations - Landscape March 2017

5th Floor, Longcross Court, 47 Newport Road, Cardiff CF24 0AD
 ☎ +44 (0)29 2082 9200 ✉ cardiff@wyg.com 🌐 www.wyg.com



© Crown copyright and database rights 2017 Ordnance Survey 0100031673.
 © WYG Environment Planning Transport Limited 2017. Registered in England Number: 3050297

Western Heights
Combined Heritage and
Landscape Appraisal






Designations : **HL.13**
Landscape

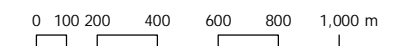


Key

-  Study area
-  1km buffers from study area

Landscape Designations :

-  'Kent Downs' Area of Outstanding Natural Beauty (AONB)
-  Heritage Coasts
-  'Saphire Hoe' Country Park
-  Ancient and Semi-Natural Woodland
-  Ancient Replanted Woodland



Scale @ A3 - 1:25,000

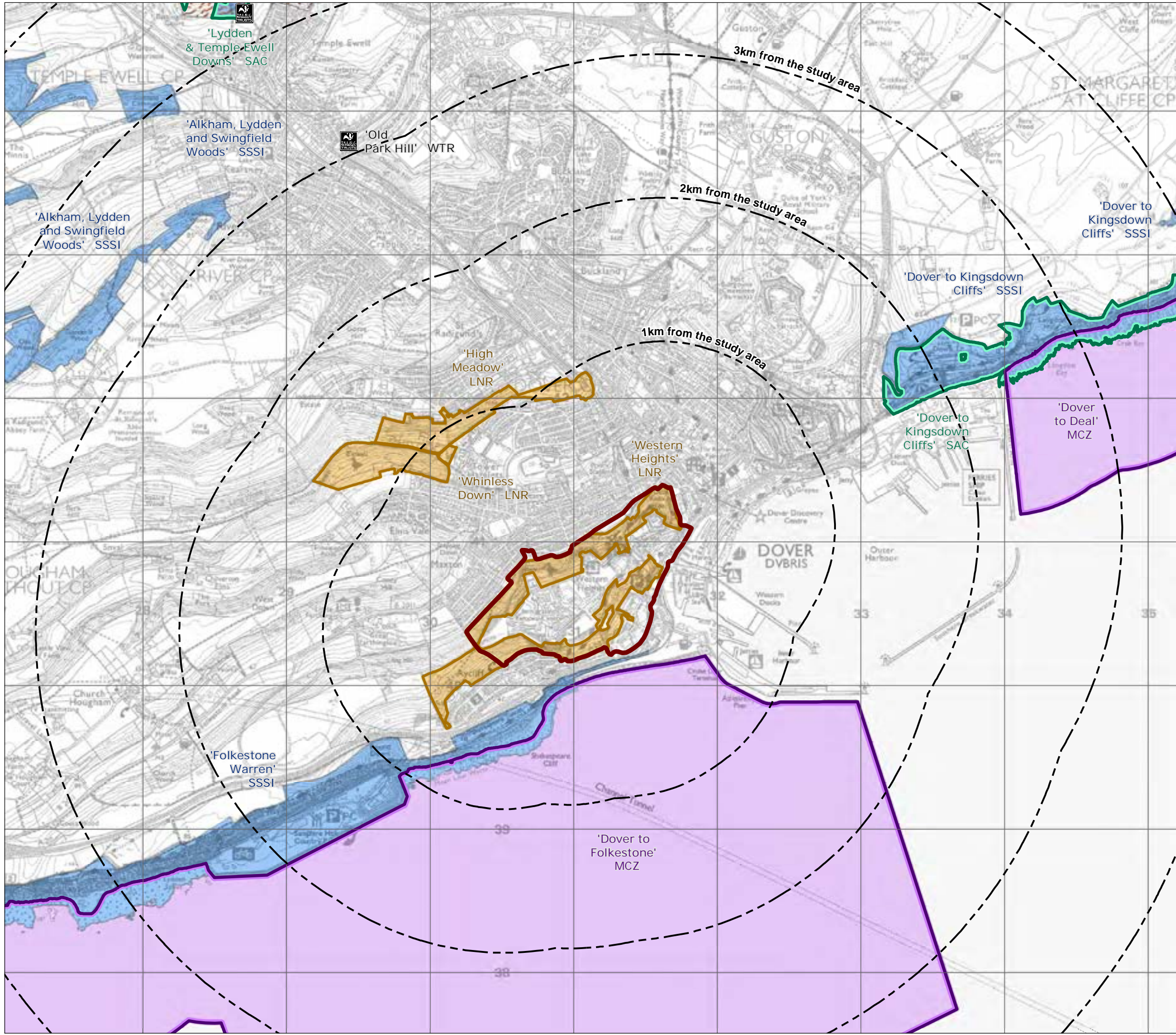


A099905 HL13 Designations - Landscape.mxd March 2017

5th Floor, Longcross Court, 47 Newport Road, Cardiff CF24 0AD
 ☎ +44 (0)29 2082 9200 ✉ cardiff@wyg.com 🌐 www.wyg.com

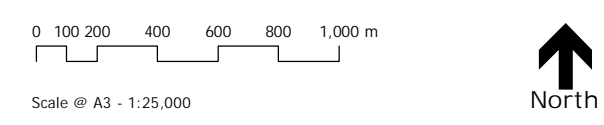
Western Heights
Combined Heritage and
Landscape Appraisal

Designations : **HL.14**
Habitat and Species



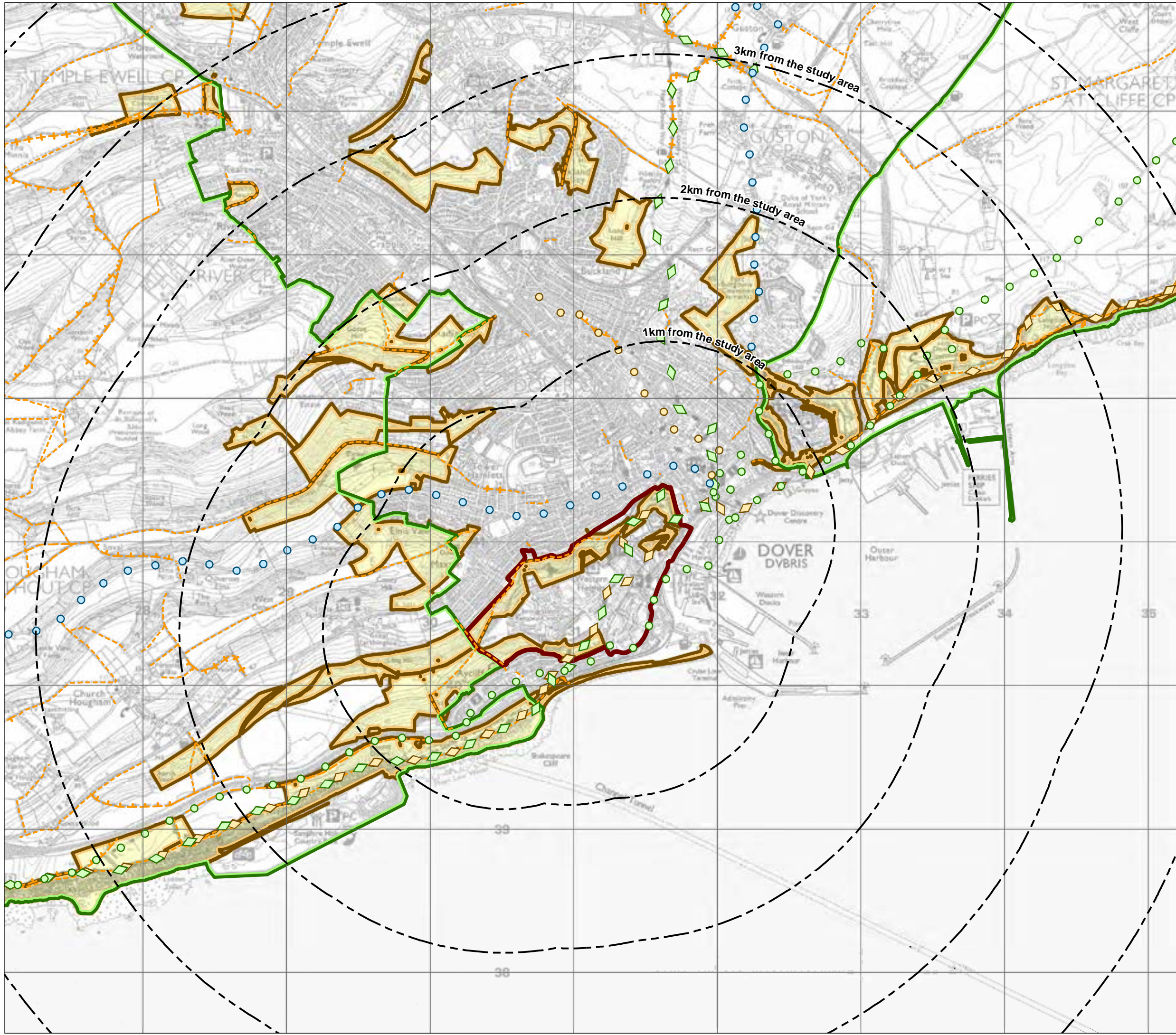
Key

- The study area
- 1km buffers from the study area
- Habitat and Species Designations :**
- Special Areas of Conservation (SAC)
- Sites of Special Scientific Interest (SSSI)
- Marine Conservation Zones (MCZ)
- 'Lydden Temple Ewell' National Nature Reserve (NNR)
- Local Nature Reserves (LNR)
- Wildlife Trust Reserve (WTR)






Western Heights
Combined Heritage and
Landscape Appraisal











Designations : HL.15-1
Public Access

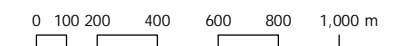


Key

-  Study area
-  1km buffers from study area
-  'Kent Downs' Area of Outstanding Natural Beauty (AONB)

Public Access :

-  Public Footpaths
-  Public Bridleways
-  Byways open to all traffic
-  Restricted Byways
-  'Folkestone to Ramsgate' England Coast Path
-  'North Downs Way' National Trail
-  'The Chalk and Chanel Way' National Cycle Route (NCR)
-  - Link to NCR
-  Regional Cycle Route
-  CROW Access Land



Scale @ A3 - 1:25,000

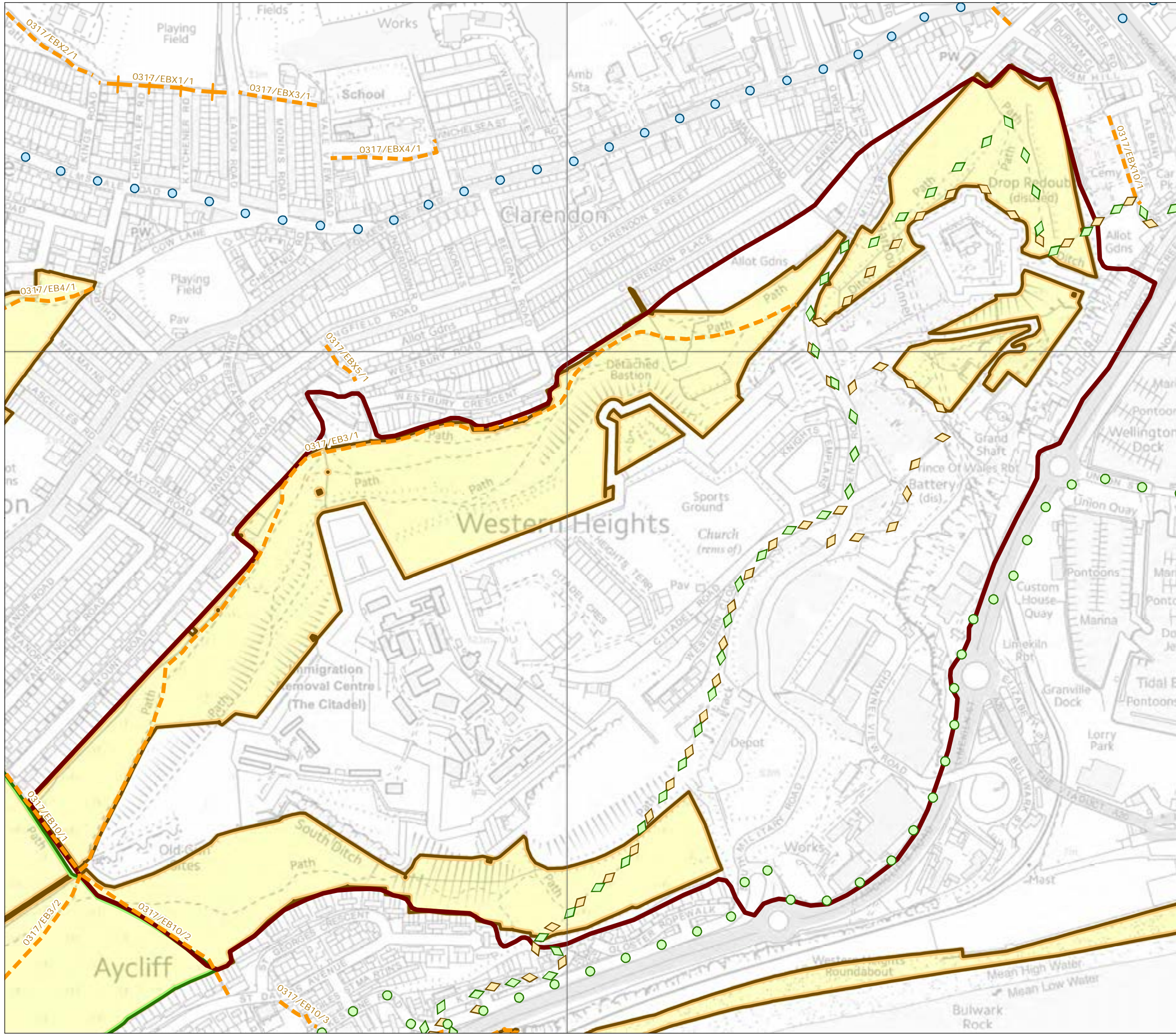











A099905 HL15-1 Designations - Public Access.mxd March 2017

5th Floor, Longcross Court, 47 Newport Road, Cardiff CF24 0AD
 ☎ +44 (0)29 2082 9200 ✉ cardiff@wyg.com 🌐 www.wyg.com

Western Heights
Combined Heritage and
Landscape Appraisal

Designations : HL.15-2
Public Access



- Key**
-  Study area
 -  'Kent Downs' Area of Outstanding Natural Beauty (AONB)
 - Public Access :**
 -  Public Footpaths
 -  Byways open to all traffic
 -  'Folkestone to Ramsgate' England Coast Path
 -  'North Downs Way' National Trail
 -  'The Chalk and Chanel Way' National Cycle Route (NCR)
 -  Regional Cycle Route
 -  CROW Access Land



Scale @ A3 - 1:5,000  North

A099905 HL15-2 Designations - Public Access.mxd March 2017

5th Floor, Longcross Court, 47 Newport Road, Cardiff CF24 0AD
 ☎ +44 (0)29 2082 9200 ✉ cardiff@wyg.com 🌐 www.wyg.com

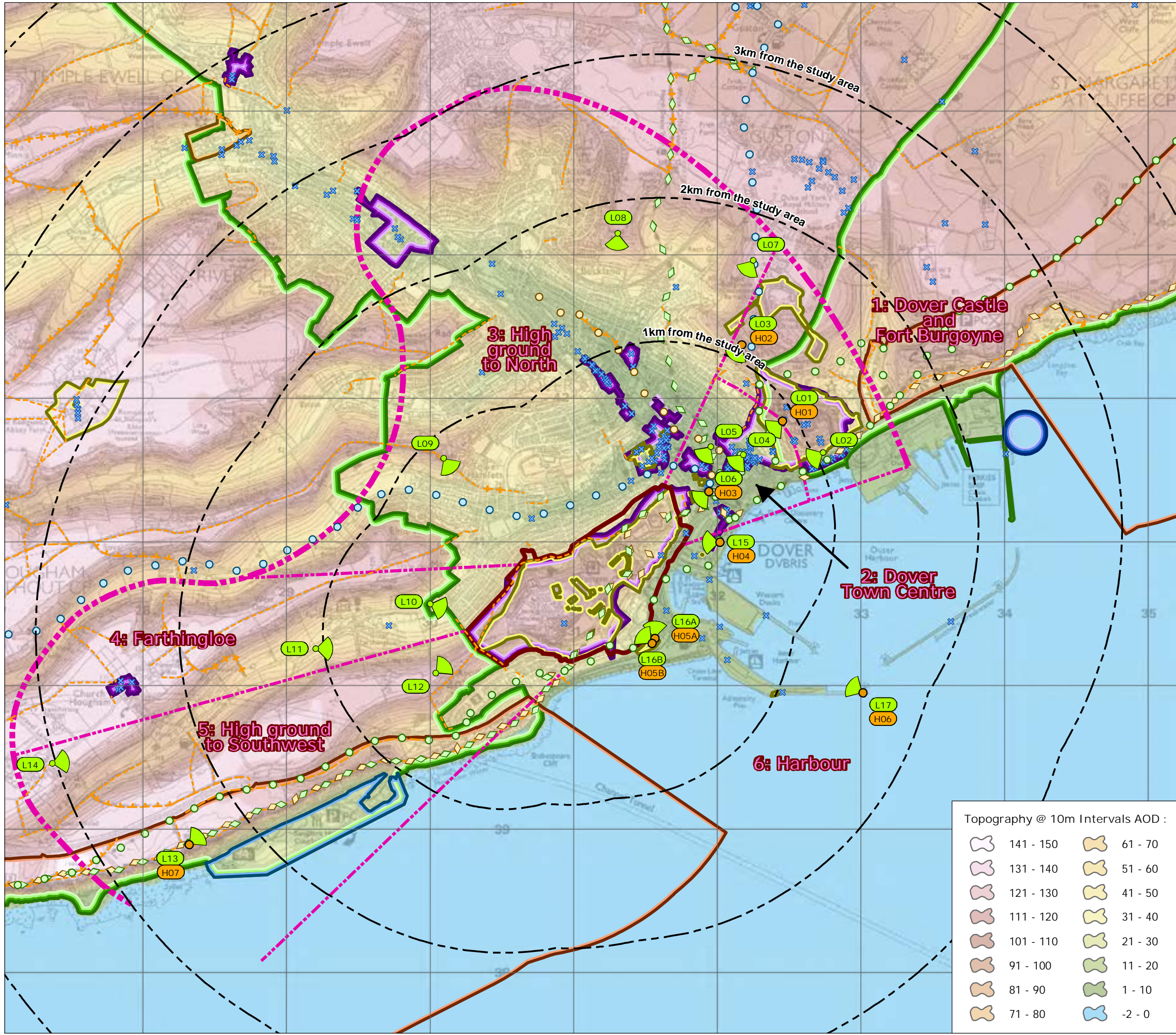
© Crown copyright and database rights 2017 Ordnance Survey 0100031673.
 © WYG Environment Planning Transport Limited 2017. Registered in England Number: 3050297

Western Heights Combined Heritage and Landscape Appraisal

Visual Appraisal : HL.16 Topography

Key

- Study area
 - 1km buffers from study area
 - Zone of Visual Influence
 - View areas
 - Landscape photograph locations
Refer to A099905 HL20 for photographs
 - Heritage photograph locations
Refer to A099905 HL19 for photographs
- Landscape and Heritage Designations :
- 'Kent Downs' Area of Outstanding Natural Beauty (AONB)
 - 'Saphire Hoe' Country Park
 - Conservation Areas
 - Heritage Coasts
 - 'Kearsney Court' Registered Park And Garden
 - Scheduled Monuments
 - 'Langdon Bay' Protected Wreck
 - Listed Buildings
- Public Access :
- Public Footpaths
 - Public Bridleways
 - Byways open to all traffic
 - Restricted Byways
 - 'Folkestone to Ramsgate' England Coast Path
 - 'North Downs Way' National Trail
 - 'The Chalk and Chanel Way' National Cycle Route (NCR)
 - Link to NCR
 - Regional Cycle Route



Topography @ 10m Intervals AOD :

	141 - 150		61 - 70
	131 - 140		51 - 60
	121 - 130		41 - 50
	111 - 120		31 - 40
	101 - 110		21 - 30
	91 - 100		11 - 20
	81 - 90		1 - 10
	71 - 80		-2 - 0

0 100 200 400 600 800 1,000 m

Scale @ A3 - 1:25,000



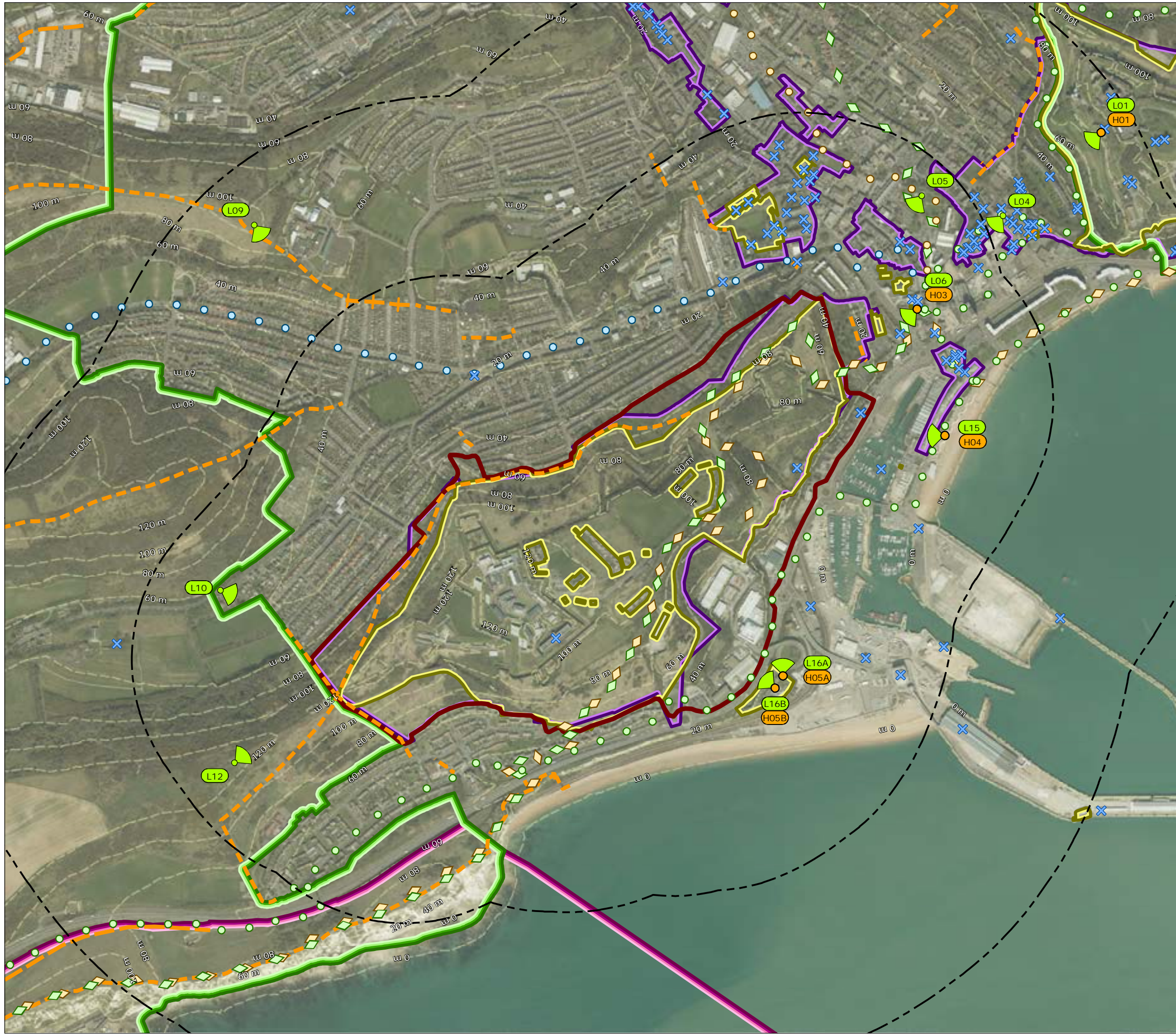
A099905 HL16 Visual Appraisal - Topography.mxd March 2017

5th Floor, Longcross Court, 47 Newport Road, Cardiff CF24 0AD
 ☎ +44 (0)29 2082 9200 ✉ cardiff@wyg.com 🌐 www.wyg.com

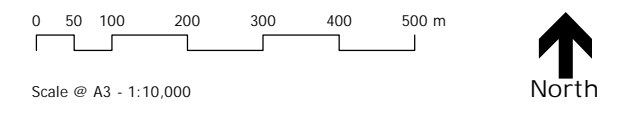
© Crown copyright and database rights 2017 Ordnance Survey 0100031673.
 © WYG Environment Planning Transport Limited 2017. Registered in England Number: 3050297

Western Heights Combined Heritage and Landscape Appraisal

Visual Appraisal : HL.17 Site Context



- Key**
- The study area
 - 500m buffers from site boundary
 - Contours @ 20m intervals AOD
 - Landscape photograph locations
Refer to A099905 HL20 for photographs
 - Heritage photograph locations
Refer to A099905 HL19 for photographs
- Landscape and Heritage Designations :**
- 'Kent Downs' Area of Outstanding Natural Beauty (AONB)
 - Conservation Areas
 - 'Dover to Folkestone' Heritage Coast
 - Scheduled Monuments
 - Listed Buildings
- Public Access :**
- Public Footpaths
 - Public Bridleways
 - Byways open to all traffic
 - 'Folkestone to Ramsgate' England Coast Path
 - 'North Downs Way' National Trail
 - 'The Chalk and Chanel Way' National Cycle Route (NCR)
 - Link to NCR
 - Regional Cycle Route
















Western Heights Combined Heritage and Landscape Appraisal

Visual Appraisal : HL.18 The Site



Key

-  The study area
-  Heritage photograph locations
Refer to A099905 HL19 for photographs
-  Contours @ 10m intervals AOD
- Landscape and Heritage Designations :**
-  'Kent Downs' Area of Outstanding Natural Beauty (AONB)
-  Conservation Areas
-  Scheduled Monuments
-  Listed Buildings
- Public Access :**
-  Public Footpaths
-  Byways open to all traffic
-  'Folkestone to Ramsgate' England Coast Path
-  'North Downs Way' National Trail
-  'The Chalk and Chanel Way' National Cycle Route (NCR)
-  Regional Cycle Route



Scale @ A3 - 1:5,000



A099905 HL18 Visual Appraisal - The Site.mxd March 2017

5th Floor, Longcross Court, 47 Newport Road, Cardiff CF24 0AD
 ☎ +44 (0)29 2082 9200 ✉ cardiff@wyg.com 🌐 www.wyg.com

RGB Aerial Photography - © Bluesky International Limited
 © WYG Environment Planning Transport Limited 2017. Registered in England Number: 3050297