


Heritage Photograph H01: View from Dover Castle



Heritage Photograph H02: View from Connaught Barracks Officers' Mess site



Heritage Photograph H03: View from Queen Street, Dover



Heritage Photograph H04: View from Waterloo Crerscent

A099905 HL19 [1].cdr March 2017


5th Floor, Longcross Court, 47 Newport Road, Cardiff CF24 0AD
 ☎ +44 (0)29 2082 9200 ✉ cardiff@wyg.com 🌐 www.wyg.com

© Crown copyright and database rights 2017 Ordnance Survey 0100031673.
 Aerial Source: Esri, DigitalGlobe, GeoEye, Earthstar Geographics, CNES/Airbus DS, USDA, USGS, AeroGRID, IGN, and the GIS User Community.

© WYG Environment Planning Transport Limited 2017. Registered in England Number: 3050297



Heritage Photograph H05A: View from Archcliffe Fort (north-east)




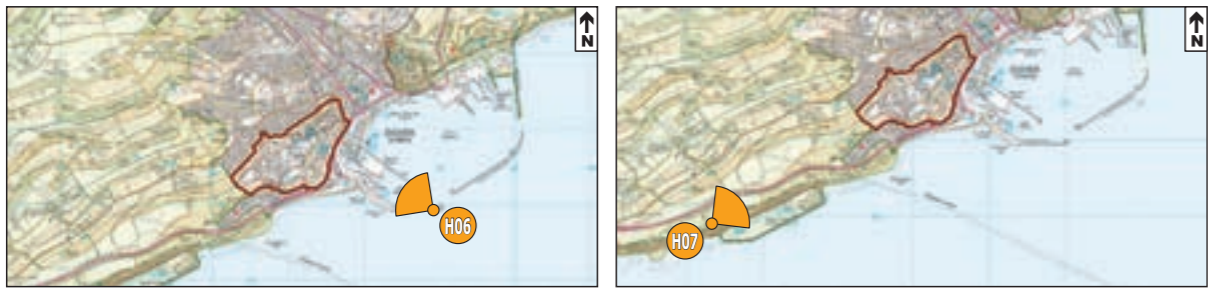
Heritage Photograph H05B: View from Archcliffe Fort (north)

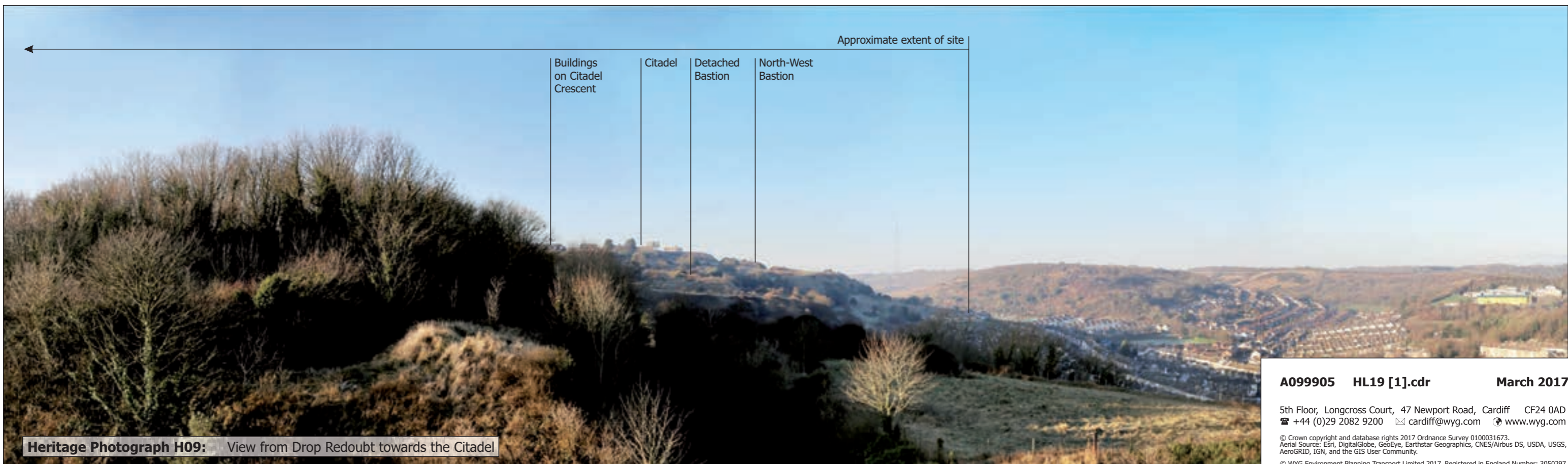

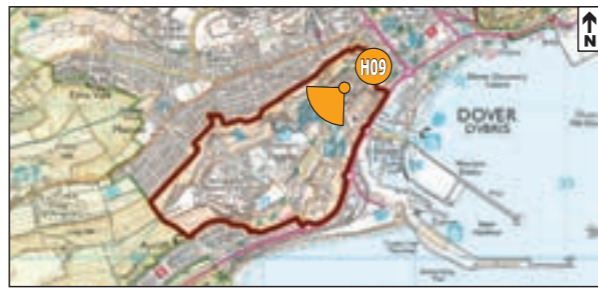
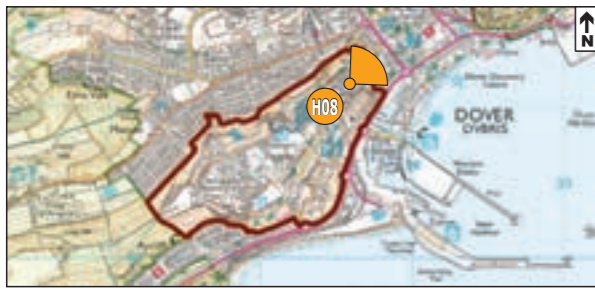
A099905 HL19 [1].cdr March 2017

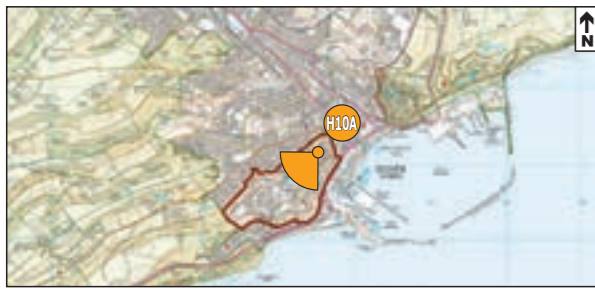
5th Floor, Longcross Court, 47 Newport Road, Cardiff CF24 0AD
 ☎ +44 (0)29 2082 9200 ✉ cardiff@wyg.com 🌐 www.wyg.com

© Crown copyright and database rights 2017 Ordnance Survey 0100031673.
 Aerial Source: Esri, DigitalGlobe, GeoEye, Earthstar Geographics, CNES/Airbus DS, USDA, USGS, AeroGRID, IGN, and the GIS User Community.

© WYG Environment Planning Transport Limited 2017. Registered in England Number: 3050297







Heritage Photograph H10A: View south-west along the North Line



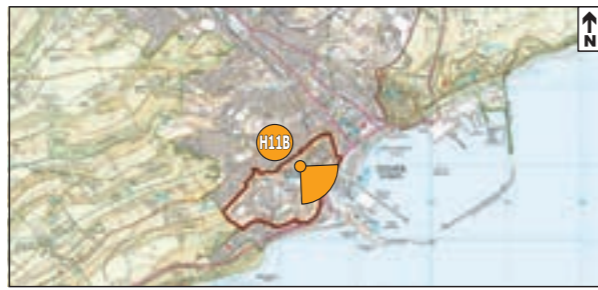
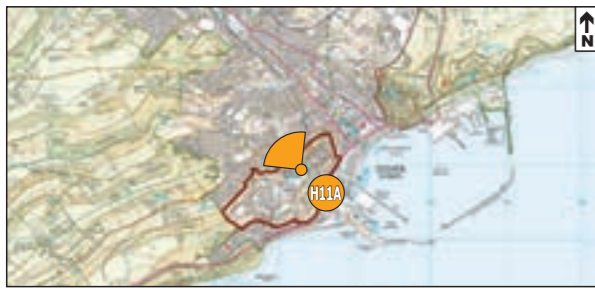
Heritage Photograph H10B: View west along Line to north of Drop Redoubt



Heritage Photograph H10C: View south-east along Line east of Drop Redoubt



Heritage Photograph H10D: View south-east along the North-East Line



Heritage Photograph H11A: View north from North Entrance





Heritage Photograph H11B: View south from North Entrance across the tenaille

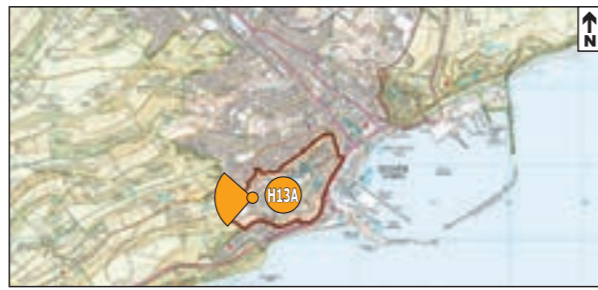
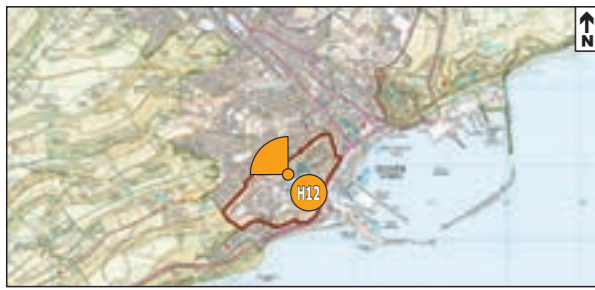


Heritage Photograph H11C: View south towards the North Entrance from Centre Road



Heritage Photograph H11D: View north from South Entrance





Heritage Photograph H12 (North-west): View north-west from Detached Bastion



Heritage Photograph H13A-1: View west from Pillbox to north-west of Citadel



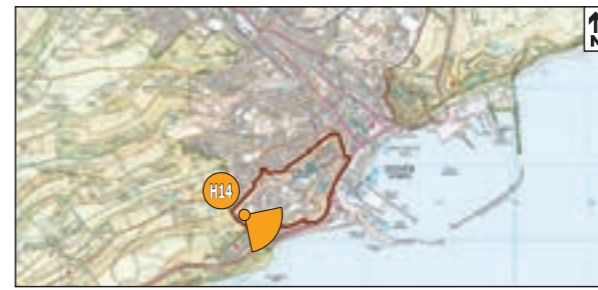
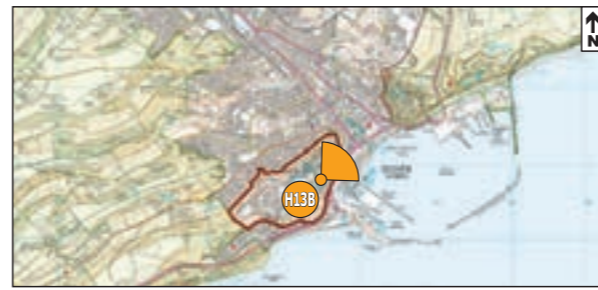
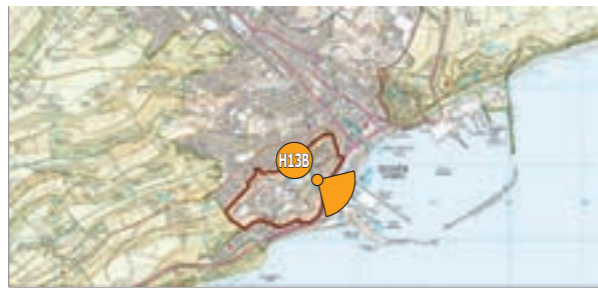
Heritage Photograph H13A-2: View north from Pillbox to north-west of Citadel

A099905 HL19 [2].cdr March 2017

5th Floor, Longcross Court, 47 Newport Road, Cardiff CF24 0AD
+44 (0)29 2082 9200 cardiff@wyg.com www.wyg.com

© Crown copyright and database rights 2017 Ordnance Survey 0100031673.
Aerial Source: Esri, DigitalGlobe, GeoEye, Earthstar Geographics, CNES/Airbus DS, USDA, USGS, AeroGRID, IGN, and the GIS User Community.

© WYG Environment Planning Transport Limited 2017. Registered in England Number: 3050297



Western Heights Combined Heritage & Landscape Appraisal
Heritage Photographs HL.19-10



Heritage Photograph H13A-3: Pillbox to north-west of Citadel



Heritage Photograph H13B-1: View south-east from Pillbox to north-east of St Martin's Battery



Heritage Photograph H13B-2: View north-east from Pillbox to north-east of St Martin's Battery



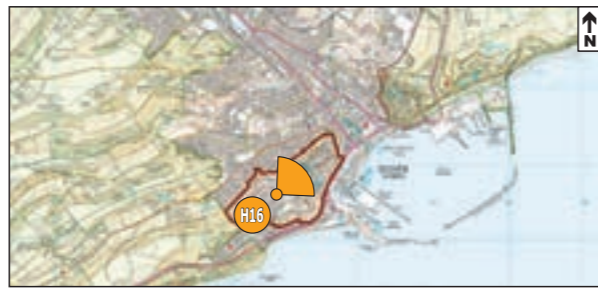
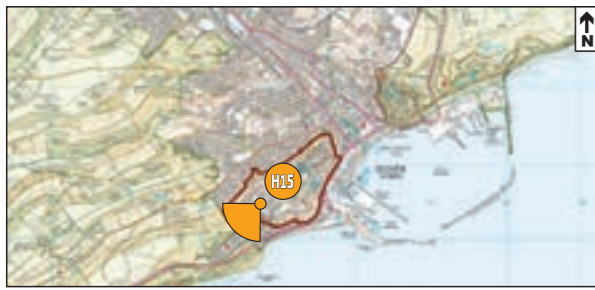
Heritage Photograph H14: View south-east from Citadel Battery

A099905 HL19 [2].cdr March 2017

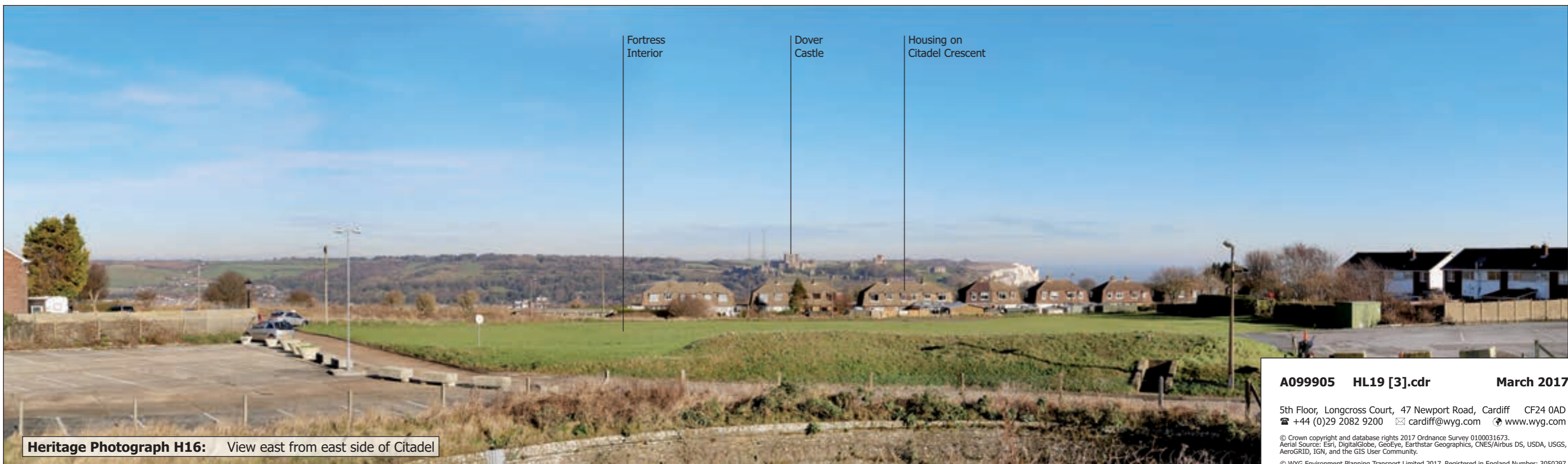
5th Floor, Longcross Court, 47 Newport Road, Cardiff CF24 0AD
☎ +44 (0)29 2082 9200 ✉ cardiff@wyg.com 🌐 www.wyg.com

© Crown copyright and database rights 2017 Ordnance Survey 0100031673.
Aerial Source: Esri, DigitalGlobe, GeoEye, Earthstar Geographics, CNES/Airbus DS, USDA, USGS, AeroGRID, IGN, and the GIS User Community.

© WYG Environment Planning Transport Limited 2017. Registered in England Number: 3050297



Heritage Photograph H15: View west from west side of Citadel



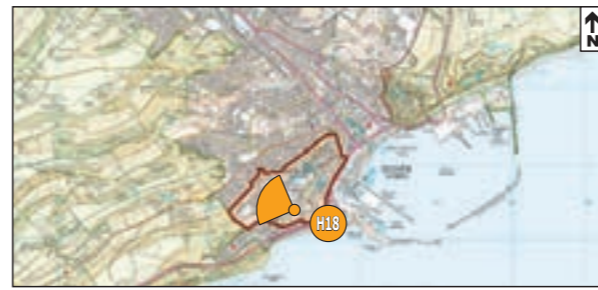
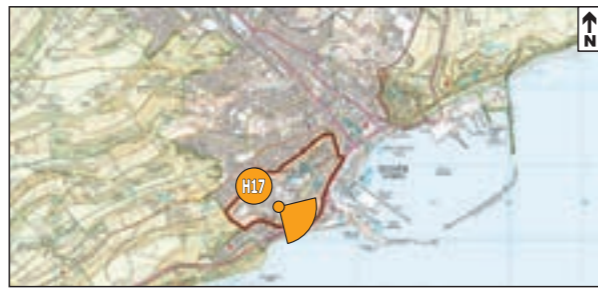
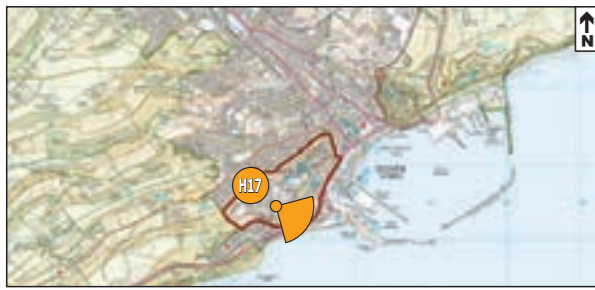
Heritage Photograph H16: View east from east side of Citadel

A099905 HL19 [3].cdr March 2017

5th Floor, Longcross Court, 47 Newport Road, Cardiff CF24 0AD
 ☎ +44 (0)29 2082 9200 ✉ cardiff@wyg.com 🌐 www.wyg.com

© Crown copyright and database rights 2017 Ordnance Survey 0100031673.
 Aerial Source: Esri, DigitalGlobe, GeoEye, Earthstar Geographics, CNES/Airbus DS, USDA, USGS, AeroGRID, IGN, and the GIS User Community.

© WYG Environment Planning Transport Limited 2017. Registered in England Number: 3050297




Western Heights Combined Heritage & Landscape Appraisal
Heritage Photographs HL.19-12



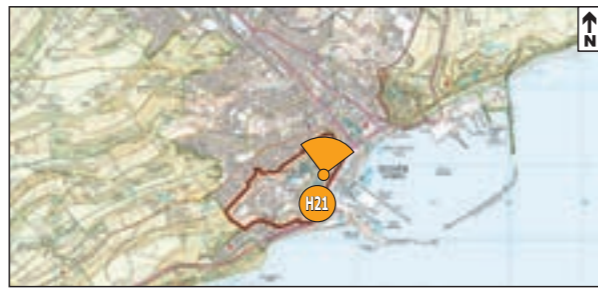
Heritage Photograph H17-1: View south from top storey of Officers' Quarters

Heritage Photograph H17-2: View south from top storey of Officers' Quarters

Heritage Photograph H18: View north-west towards Officers' Quarters



Heritage Photograph H19: View south-east towards Archcliffe Fort from platform in front of Officers' Quarters



**Western Heights Combined
Heritage & Landscape Appraisal
Heritage Photographs HL.19-13**



A099905 HL19 [3].cdr March 2017

5th Floor, Longcross Court, 47 Newport Road, Cardiff CF24 0AD
 ☎ +44 (0)29 2082 9200 ✉ cardiff@wyg.com 🌐 www.wyg.com

© Crown copyright and database rights 2017 Ordnance Survey 0100031673.
 Aerial Source: Esri, DigitalGlobe, GeoEye, Earthstar Geographics, CNES/Airbus DS, USDA, USGS, AeroGRID, IGN, and the GIS User Community.

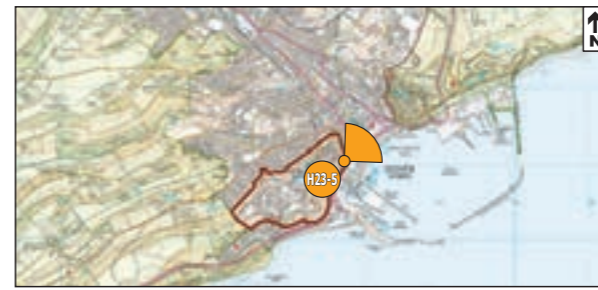
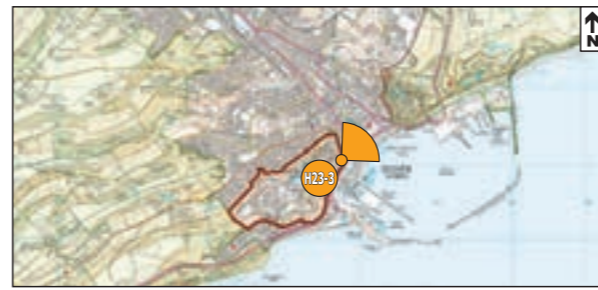
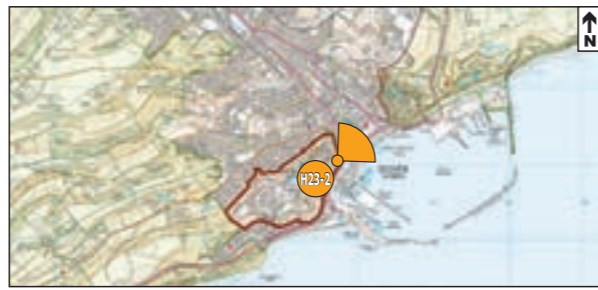
© WYG Environment Planning Transport Limited 2017. Registered in England Number: 3050297



Heritage Photograph H22 (Left): View north-east from Snargate Street



Heritage Photograph H22 (Right): View south from Snargate Street



**Western Heights Combined
Heritage & Landscape Appraisal
Heritage Photographs HL.19-15**



Heritage Photograph H23-1: View of the Folly showing the scale of vegetation in the vicinity and on the feature



Heritage Photograph H23-2: View of Dover Castle through opening in Folly's north-east wall



Heritage Photograph H23-3: Detail of interior of the Folly showing the large opening in the north-east wall



Heritage Photograph H23-4: Flint wall defining the terrace



Heritage Photograph H23-5: View north-east towards Folly

A099905 HL19 [3].cdr March 2017

5th Floor, Longcross Court, 47 Newport Road, Cardiff CF24 0AD
☎ +44 (0)29 2082 9200 ✉ cardiff@wyg.com 🌐 www.wyg.com

© Crown copyright and database rights 2017 Ordnance Survey 0100031673.
Aerial Source: Esri, DigitalGlobe, GeoEye, Earthstar Geographics, CNES/Airbus DS, USDA, USGS, AeroGRID, IGN, and the GIS User Community.

© WYG Environment Planning Transport Limited 2017. Registered in England Number: 3050297



Historic Photograph Hp01: Aerial photograph of the Western Heights, dated 1939. Reproduced courtesy of Kent County Council, Libraries, Registration & Archives, Dover Library.



Historic Photograph HP02: Aerial photograph of the Western Heights, dated 1939. Reproduced courtesy of Kent County Council, Libraries, Registration & Archives, Dover Library.

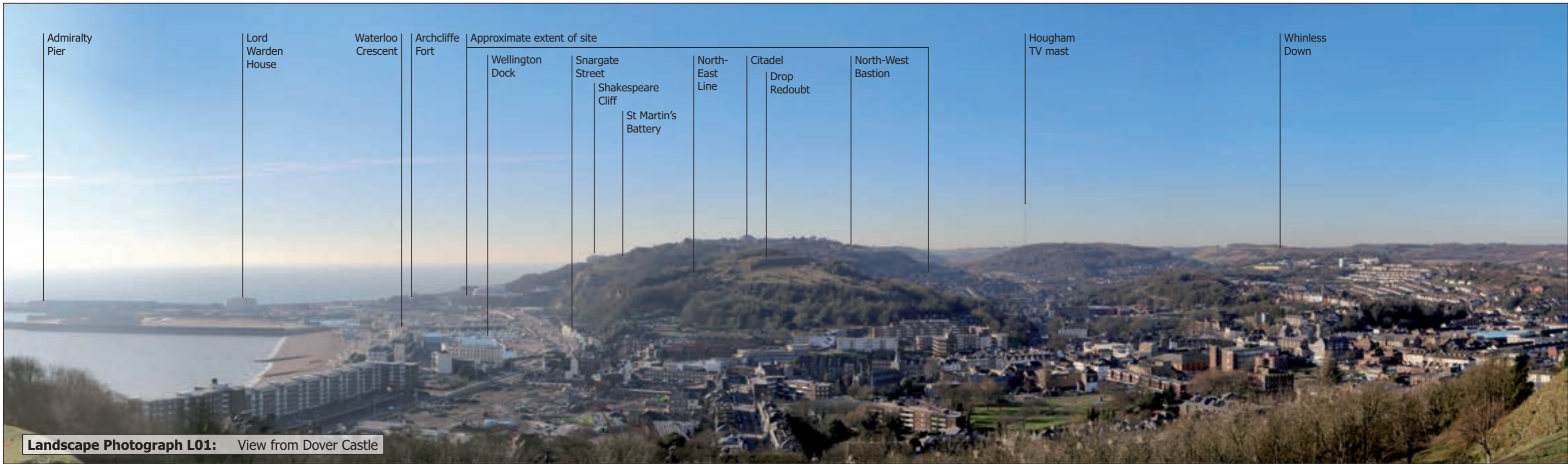
A099905 HL19 [3].cdr March 2017

5th Floor, Longcross Court, 47 Newport Road, Cardiff CF24 0AD
☎ +44 (0)29 2082 9200 ✉ cardiff@wyg.com 🌐 www.wyg.com

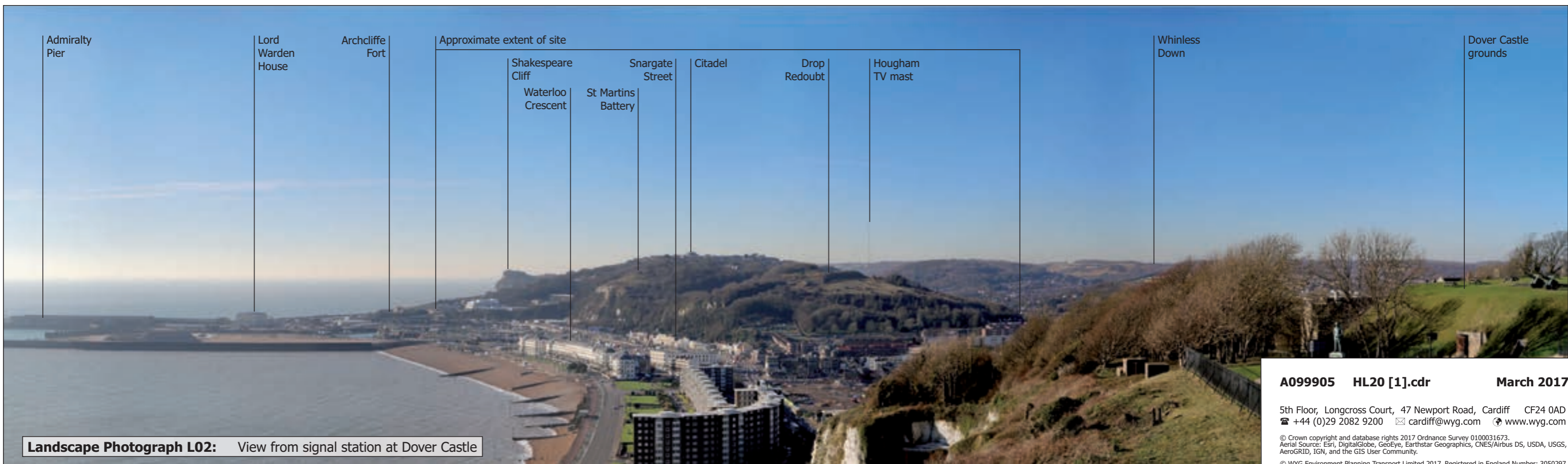
© Crown copyright and database rights 2017 Ordnance Survey 0100031673.
Aerial Source: Esri, DigitalGlobe, GeoEye, Earthstar Geographics, CNES/Airbus DS, USDA, USGS, AeroGRID, IGN, and the GIS User Community.
© WYG Environment Planning Transport Limited 2017. Registered in England Number: 3050297



**Western Heights Combined
Heritage & Landscape Appraisal
Landscape Photographs HL.20-1**



Landscape Photograph L01: View from Dover Castle




Landscape Photograph L02: View from signal station at Dover Castle

A099905 HL20 [1].cdr March 2017

5th Floor, Longcross Court, 47 Newport Road, Cardiff CF24 0AD
 ☎ +44 (0)29 2082 9200 ✉ cardiff@wyg.com 🌐 www.wyg.com

© Crown copyright and database rights 2017 Ordnance Survey 0100031673.
 Aerial Source: Esri, DigitalGlobe, GeoEye, Earthstar Geographics, CNES/Airbus DS, USDA, USGS, AeroGRID, IGN, and the GIS User Community.

© WYG Environment Planning Transport Limited 2017. Registered in England Number: 3050297




Landscape Photograph L03: View from Connaught Barracks



Landscape Photograph L04: View from Castle Hill Road



**Western Heights Combined
Heritage & Landscape Appraisal
Landscape Photographs HL.20-3**



Landscape Photograph L05: View from Pencester Gardens




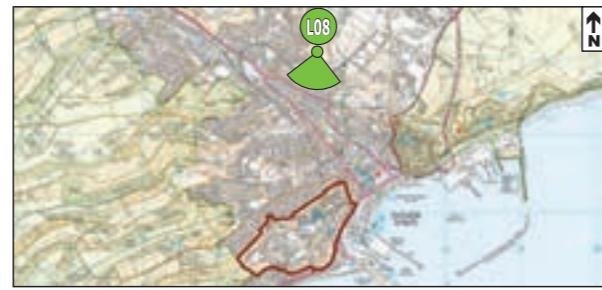
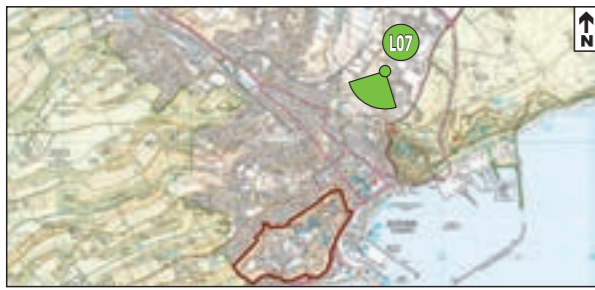
Landscape Photograph L06: View from Queen Street

A099905 HL20 [1].cdr March 2017

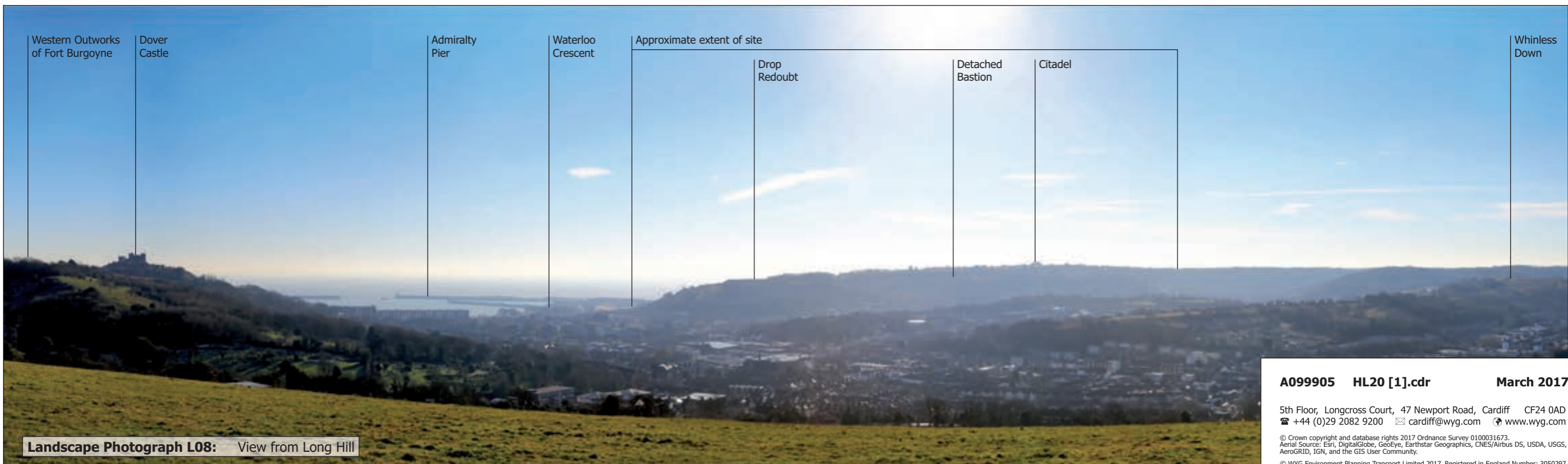
5th Floor, Longcross Court, 47 Newport Road, Cardiff CF24 0AD
 ☎ +44 (0)29 2082 9200 ✉ cardiff@wyg.com 🌐 www.wyg.com

© Crown copyright and database rights 2017 Ordnance Survey 0100031673.
 Aerial Source: Esri, DigitalGlobe, GeoEye, Earthstar Geographics, CNES/Airbus DS, USDA, USGS, AeroGRID, IGN, and the GIS User Community.

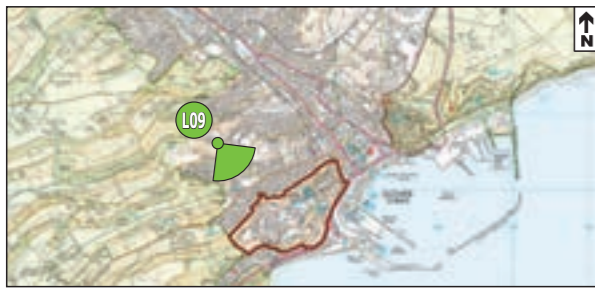
© WYG Environment Planning Transport Limited 2017. Registered in England Number: 3050297




Landscape Photograph L07: View from junction of Dover Road and Burgoyne Heights




Landscape Photograph L08: View from Long Hill



**Western Heights Combined
Heritage & Landscape Appraisal
Landscape Photographs HL.20-5**



Landscape Photograph L09: View from Whinless Down




Landscape Photograph L10: View from Folkestone Road


A099905 HL20 [1].cdr March 2017

5th Floor, Longcross Court, 47 Newport Road, Cardiff CF24 0AD
 ☎ +44 (0)29 2082 9200 ✉ cardiff@wyg.com 🌐 www.wyg.com

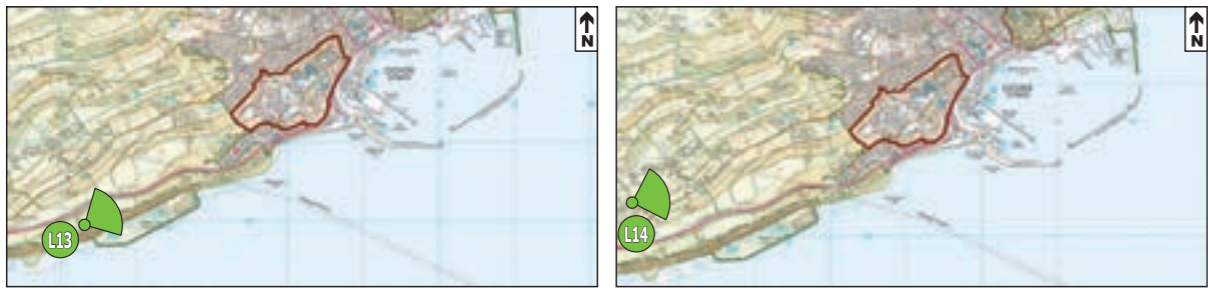
© Crown copyright and database rights 2017 Ordnance Survey 0100031673.
 Aerial Source: Esri, DigitalGlobe, GeoEye, Earthstar Geographics, CNES/Airbus DS, USDA, USGS, AeroGRID, IGN, and the GIS User Community.
 © WYG Environment Planning Transport Limited 2017. Registered in England Number: 3050297

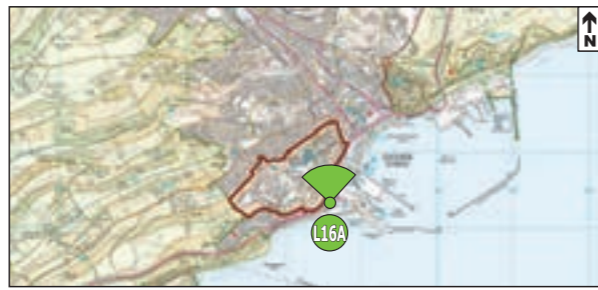
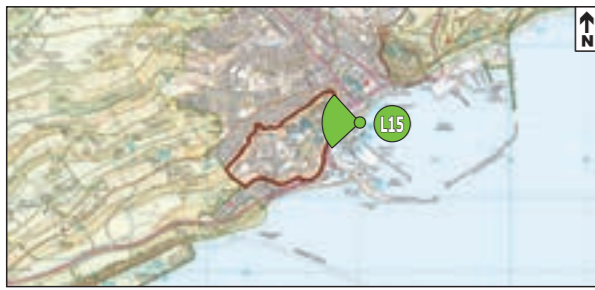


Landscape Photograph L11: View from Farthingloe

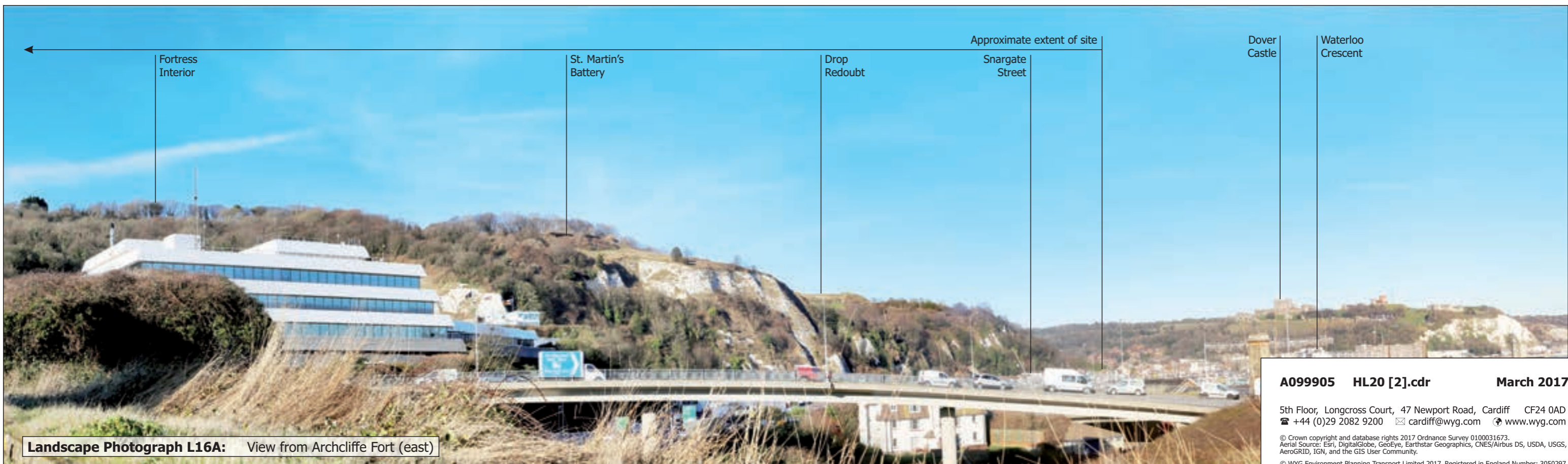


Landscape Photograph L12: View from access land to west of site





**Western Heights Combined
Heritage & Landscape Appraisal
Landscape Photographs HL.20-8**



A099905 HL20 [2].cdr March 2017


5th Floor, Longcross Court, 47 Newport Road, Cardiff CF24 0AD
 ☎ +44 (0)29 2082 9200 ✉ cardiff@wyg.com 🌐 www.wyg.com

© Crown copyright and database rights 2017 Ordnance Survey 0100031673.
 Aerial Source: Esri, DigitalGlobe, GeoEye, Earthstar Geographics, CNES/Airbus DS, USDA, USGS, AeroGRID, IGN, and the GIS User Community.


© WYG Environment Planning Transport Limited 2017. Registered in England Number: 3050297



**Western Heights Combined
Heritage & Landscape Appraisal
Landscape Photographs HL.20-9**



Landscape Photograph L16B: View from Archcliffe Fort (west)



Landscape Photograph L17: View from Admiralty Pier

A099905 HL20 [2].cdr March 2017

5th Floor, Longcross Court, 47 Newport Road, Cardiff CF24 0AD
 ☎ +44 (0)29 2082 9200 ✉ cardiff@wyg.com 🌐 www.wyg.com

© Crown copyright and database rights 2017 Ordnance Survey 0100031673.
 Aerial Source: Esri, DigitalGlobe, GeoEye, Earthstar Geographics, CNES/Airbus DS, USDA, USGS, AeroGRID, IGN, and the GIS User Community.

© WYG Environment Planning Transport Limited 2017. Registered in England Number: 3050297