

Western Heights Combined Heritage and Landscape Appraisal

Volume 4



Historic OS Maps

Dover District Council

Western Heights

Combined Heritage and Landscape Appraisal

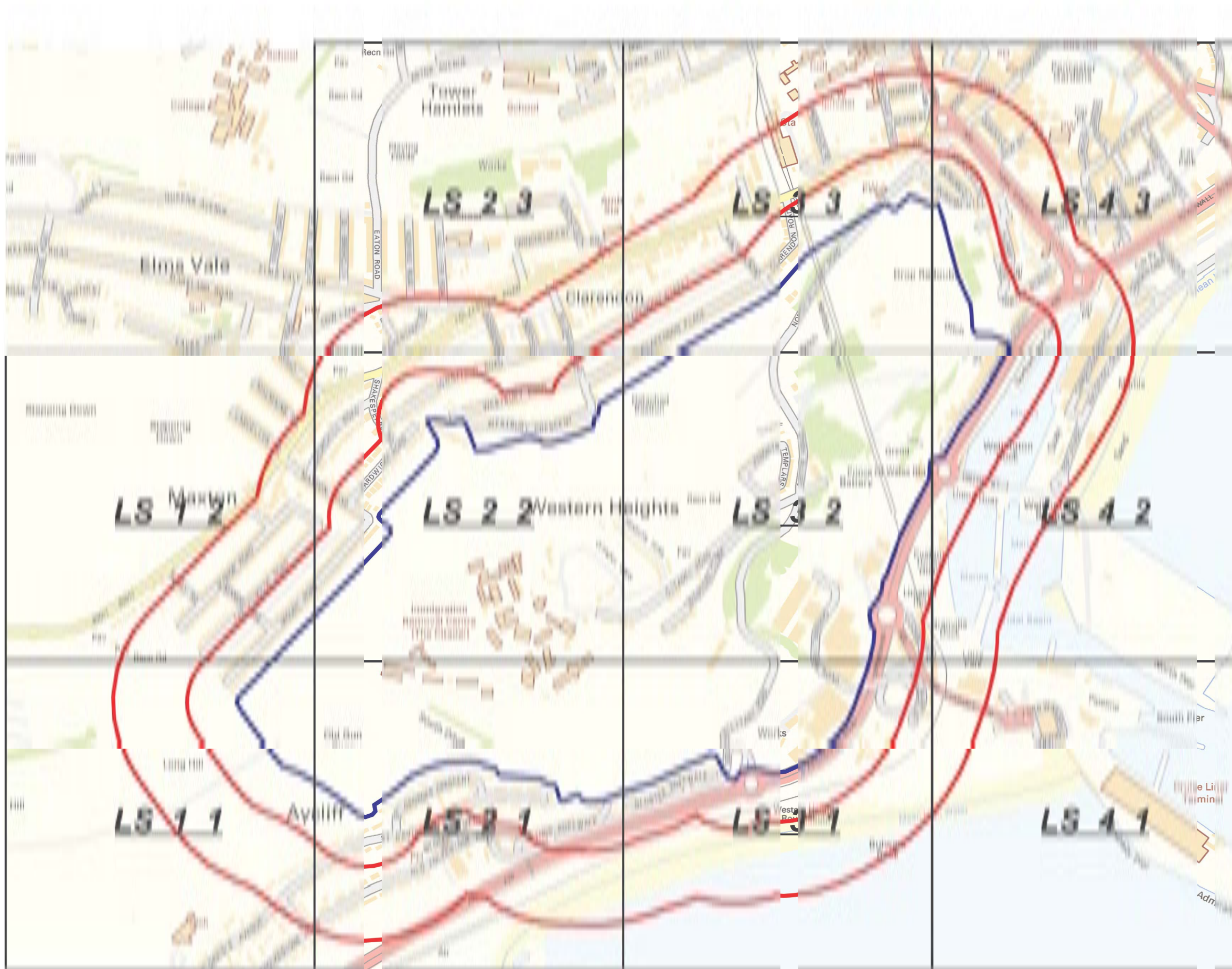
Document verification

Client: Dover District Council
Project: Western Heights Combined Heritage & Landscape Appraisal
Job number: A099905
Document title: Western Heights Combined Heritage & Landscape Appraisal
Status: Final Report
Date: March 2017

Document Checking:

Prepared by: Marcus Pinker, Landscape Assistant Date: 13 March 2017
 and Dr Gillian Scott, Built Heritage
 Consultant
Checked by: Mary O'Connor, FLI Date: 17 March 2017

This report is copyright: © WYG Environment Planning Transport Limited, 2017.
All drawings and photographs are by WYG Group Limited unless stated otherwise.
Drawings based on the Ordnance Survey map are reproduced with the permission of
Her Majesty's Stationery Office: © Crown copyright
WYG Environment Planning Transport Limited licence number: AR 1000 17603



1:2500 Scale Grid Index

Site Details:

Client Ref: EMS_398519_532947
 Report Ref: EMS-398519_532947_LS_1_1
 Grid Ref: 630097, 140142

Map Name: County Series

Map date: 1865

Scale: 1:2,500

Printed at: 1:2,500



Surveyed 1865
 Revised 1865
 Edition N/A
 Copyright N/A
 Levelled N/A



Produced by
 Groundsure Insights
www.groundsure.com

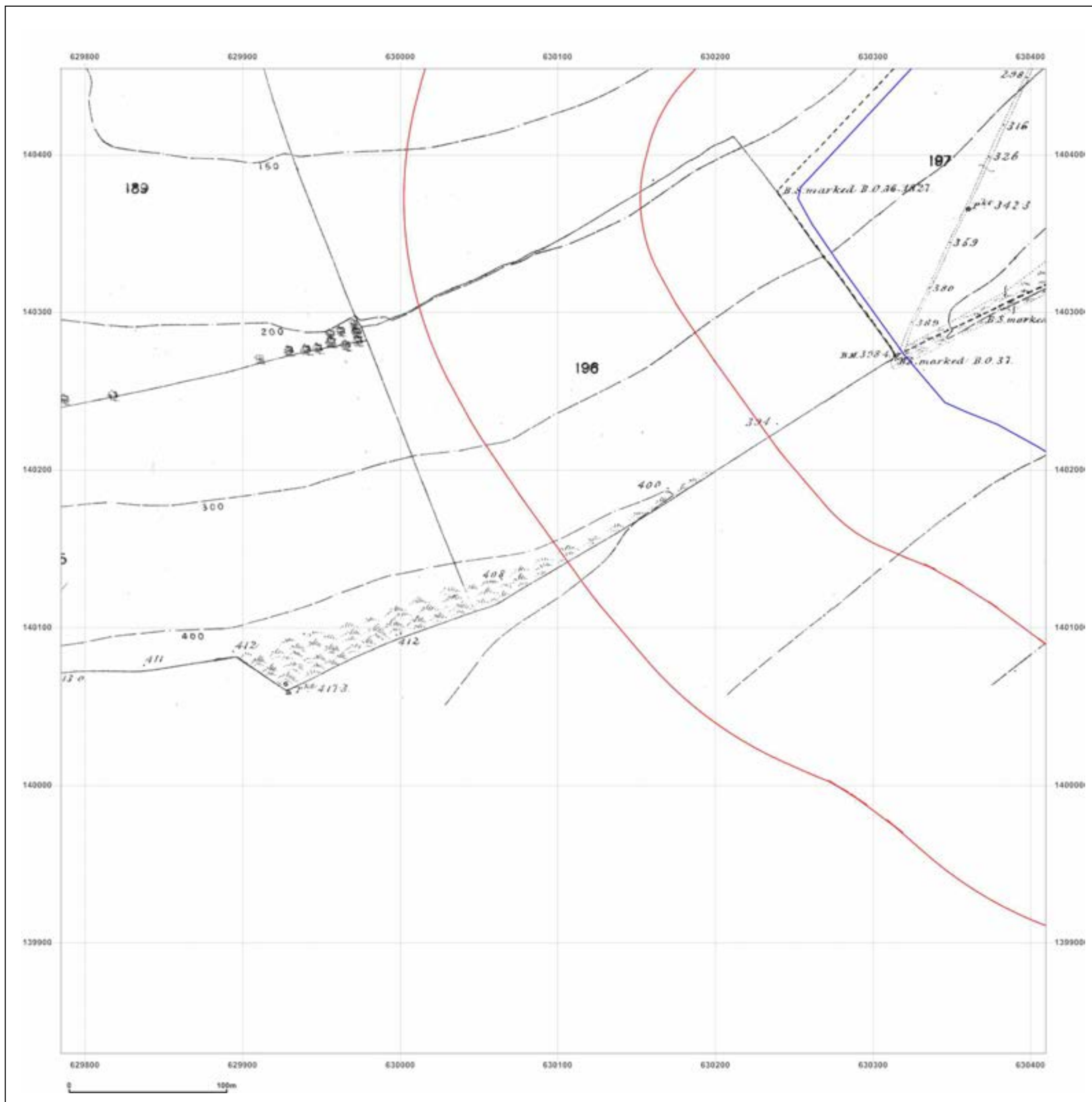


Supplied by:
www.emapsite.com
sales@emapsite.com

© Crown copyright and database rights 2015 Ordnance Survey 100035207

Production date: 20 December 2016

To view map legend click here [Legend](#)



Site Details:

Client Ref: EMS_398519_532947
Report Ref: EMS-398519_532947_LS_1_1
Grid Ref: 630097, 140142

Map Name: County Series

Map date: 1871

Scale: 1:2,500

Printed at: 1:2,500



Surveyed 1871
Revised 1871
Edition N/A
Copyright N/A
Levelled N/A



Produced by
Groundsure Insights
www.groundsure.com




Supplied by:
www.emapsite.com
sales@emapsite.com

© Crown copyright and database rights 2015 Ordnance Survey 100035207

Production date: 20 December 2016

To view map legend click here [Legend](#)



Site Details:

Client Ref: EMS_398519_532947
Report Ref: EMS-398519_532947_LS_1_1
Grid Ref: 630097, 140142

Map Name: County Series

Map date: 1898

Scale: 1:2,500

Printed at: 1:2,500



Surveyed 1898
Revised 1898
Edition N/A
Copyright N/A
Levelled N/A



Surveyed 1898
Revised 1898
Edition N/A
Copyright N/A
Levelled N/A



Produced by
Groundsure Insights
www.groundsure.com

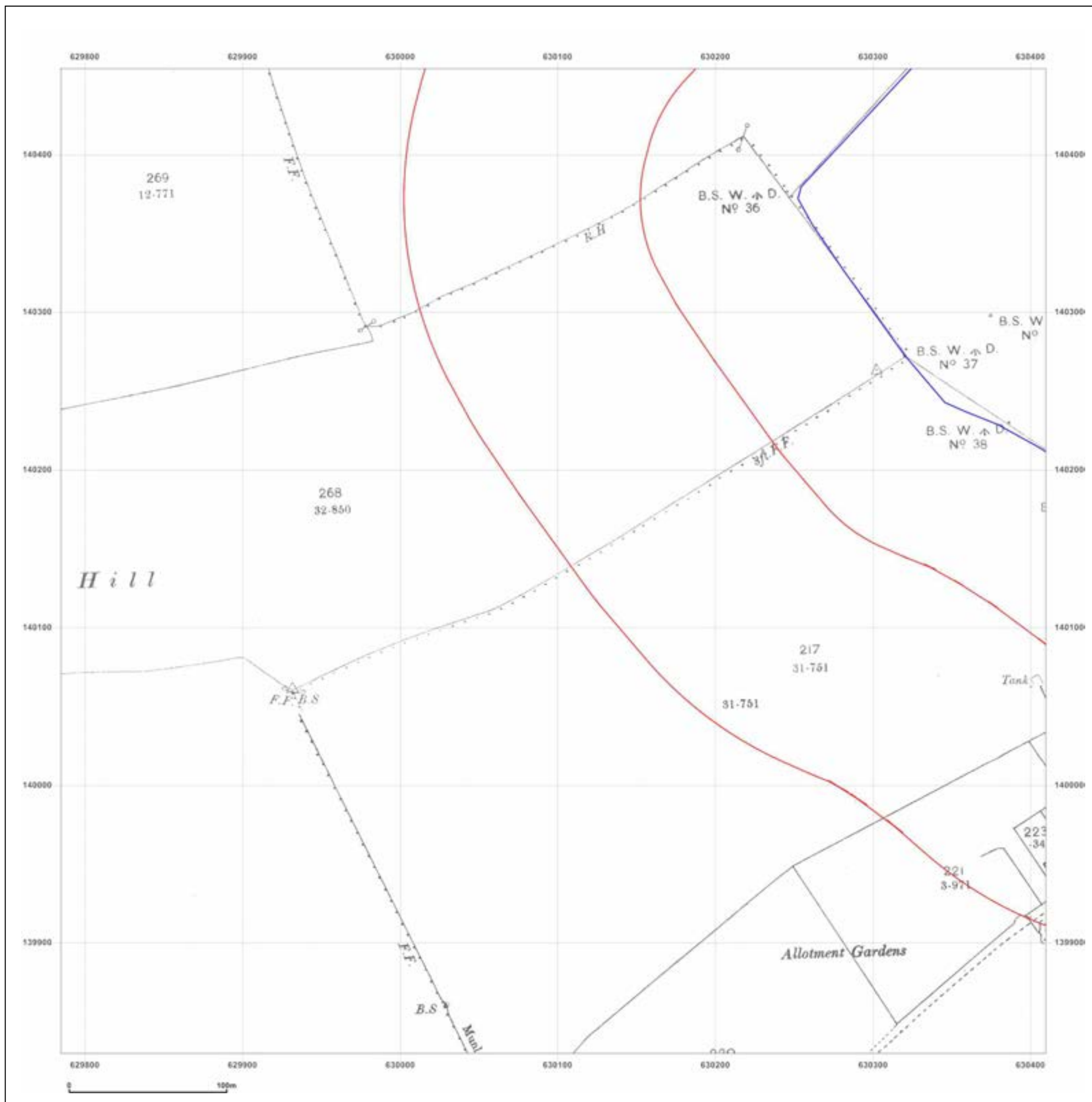


Supplied by:
www.emapsite.com
sales@emapsite.com

© Crown copyright and database rights 2015 Ordnance Survey 100035207

Production date: 20 December 2016

To view map legend click here [Legend](#)



Site Details:

Client Ref: EMS_398519_532947
 Report Ref: EMS-398519_532947_LS_1_1
 Grid Ref: 630097, 140142

Map Name: County Series

Map date: 1907

Scale: 1:2,500

Printed at: 1:2,500



Surveyed 1907
 Revised 1907
 Edition N/A
 Copyright N/A
 Levelled N/A



Surveyed 1907
 Revised 1907
 Edition N/A
 Copyright N/A
 Levelled N/A



Produced by
 Groundsure Insights
www.groundsure.com

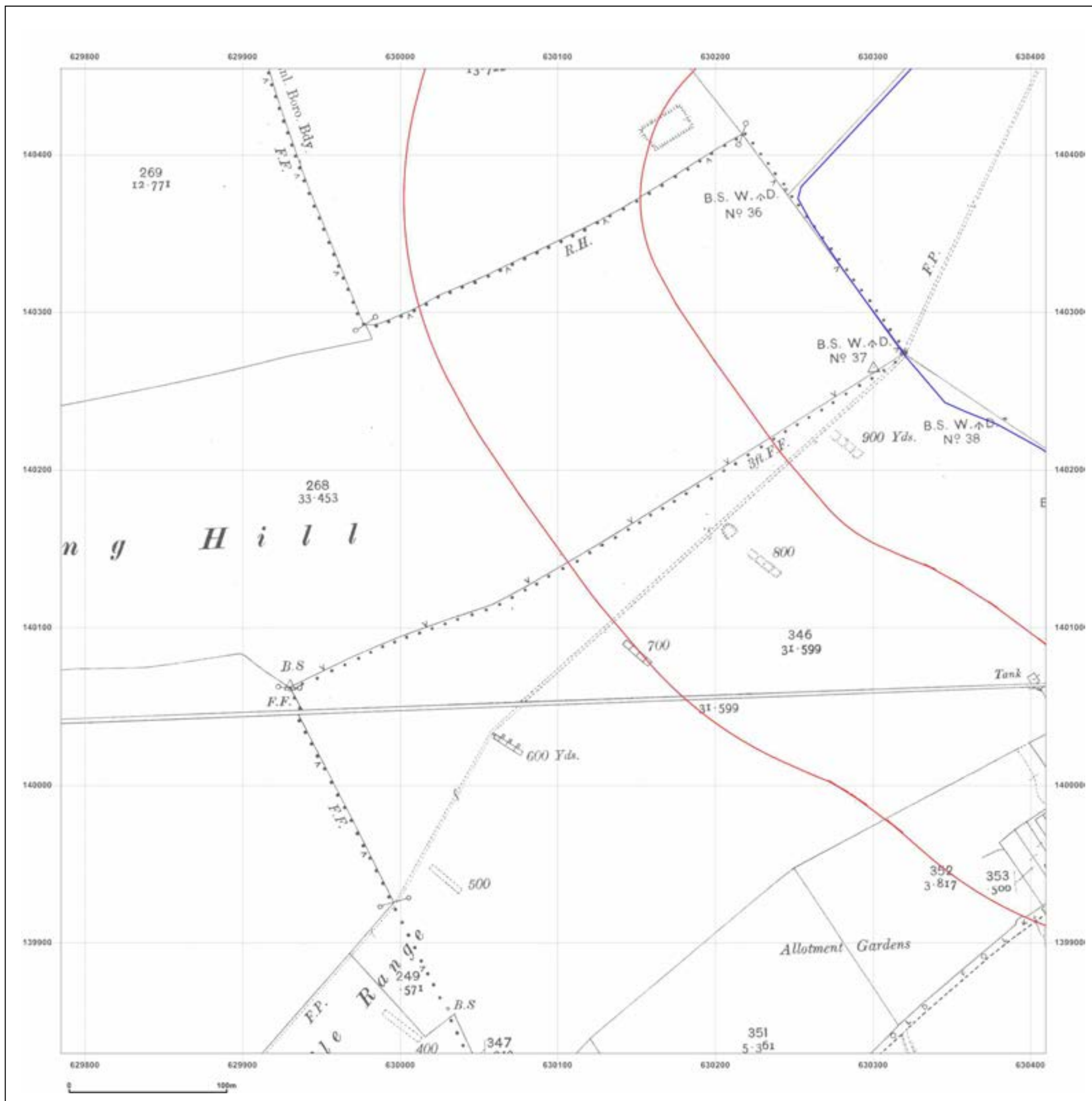


Supplied by:
www.emapsite.com
sales@emapsite.com

© Crown copyright and database rights 2015 Ordnance Survey 100035207

Production date: 20 December 2016

To view map legend click here [Legend](#)



Site Details:

Client Ref: EMS_398519_532947
 Report Ref: EMS-398519_532947_LS_1_1
 Grid Ref: 630097, 140142

Map Name: County Series


Map date: 1937-1938

Scale: 1:2,500

Printed at: 1:2,500



Surveyed 1937
 Revised 1937
 Edition N/A
 Copyright N/A
 Levelled N/A



Surveyed 1938
 Revised 1938
 Edition N/A
 Copyright N/A
 Levelled N/A



Produced by
 Groundsure Insights
www.groundsure.com

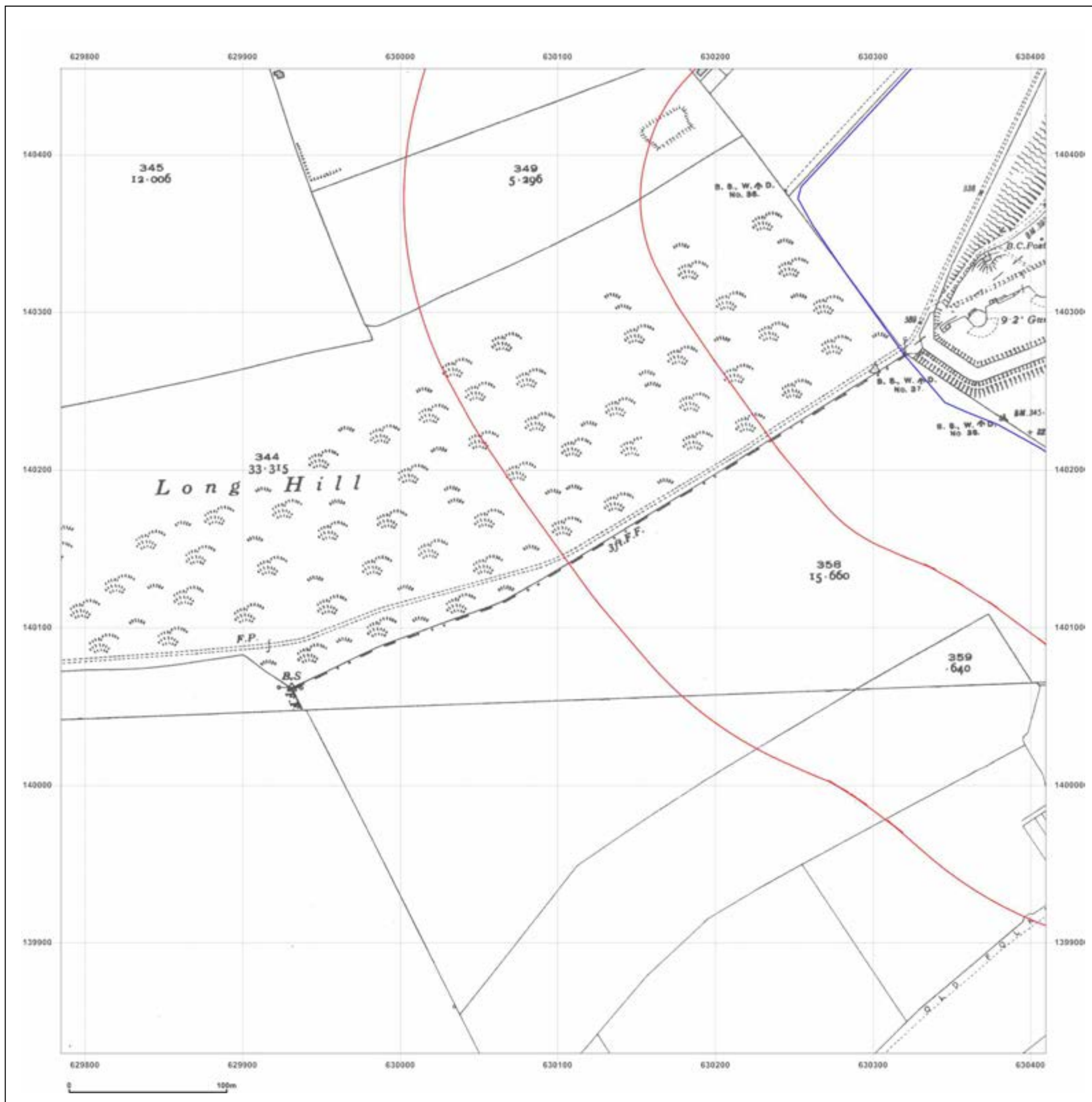


Supplied by:
www.emapsite.com
sales@emapsite.com

© Crown copyright and database rights 2015 Ordnance Survey 100035207

Production date: 20 December 2016

To view map legend click here [Legend](#)



Site Details:

Client Ref: EMS_398519_532947
Report Ref: EMS-398519_532947_LS_1_1
Grid Ref: 630097, 140142

Map Name: National Grid

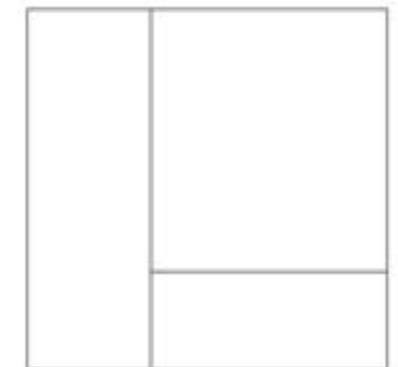
Map date: 1956

Scale: 1:2,500

Printed at: 1:2,500



Surveyed 1956
Revised 1956
Edition 1957
Copyright N/A
Levelled 1951



Surveyed 1956
Revised 1956
Edition N/A
Copyright N/A
Levelled 1951



Produced by
Groundsure Insights
www.groundsure.com

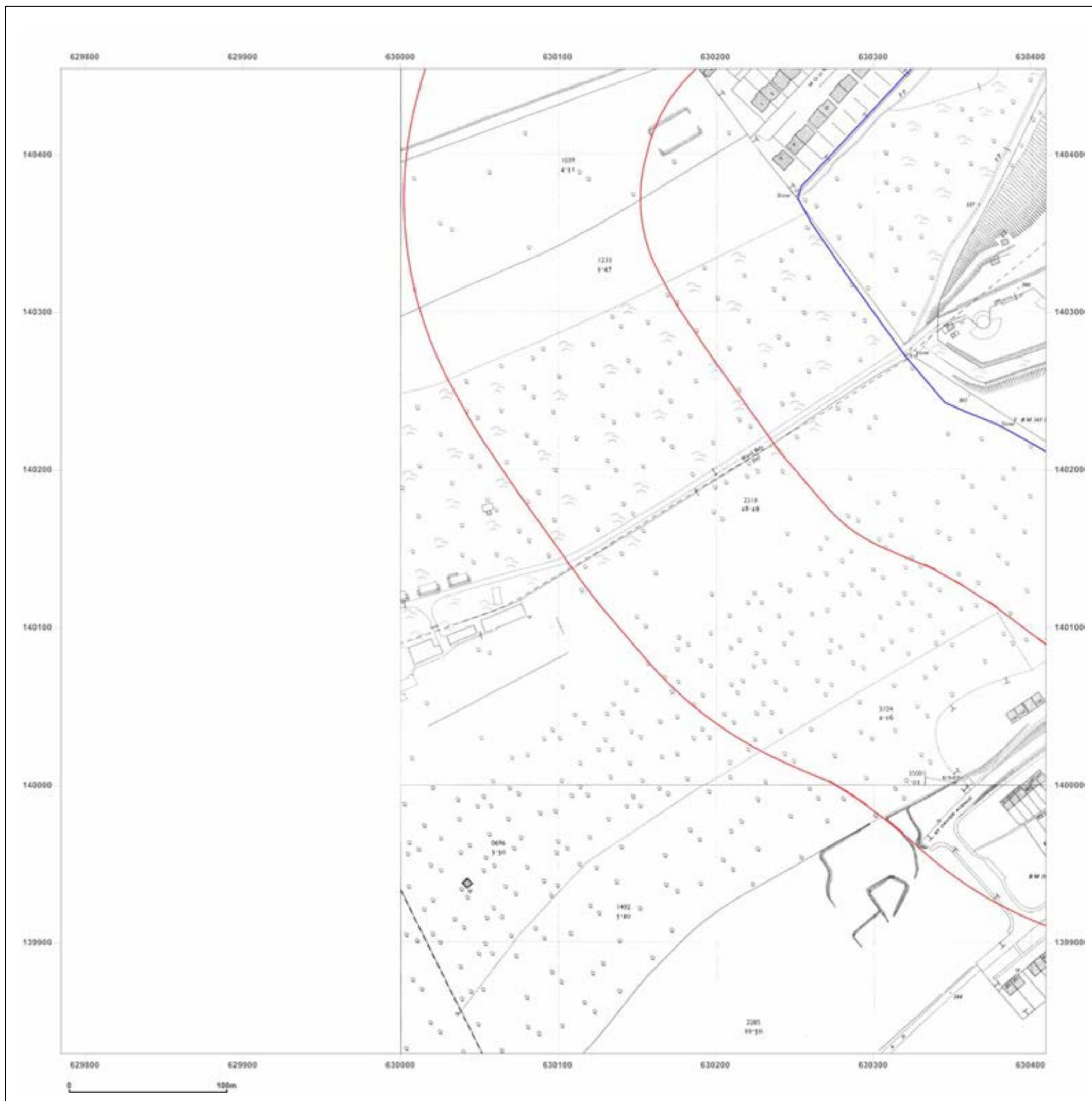


Supplied by:
www.emapsite.com
sales@emapsite.com

© Crown copyright and database rights 2015 Ordnance Survey 100035207

Production date: 20 December 2016

To view map legend click here [Legend](#)



Site Details:

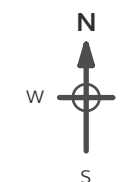
Client Ref: EMS_398519_532947
 Report Ref: EMS-398519_532947_LS_1_1
 Grid Ref: 630097, 140142

Map Name: National Grid

Map date: 1968-1972

Scale: 1:2,500

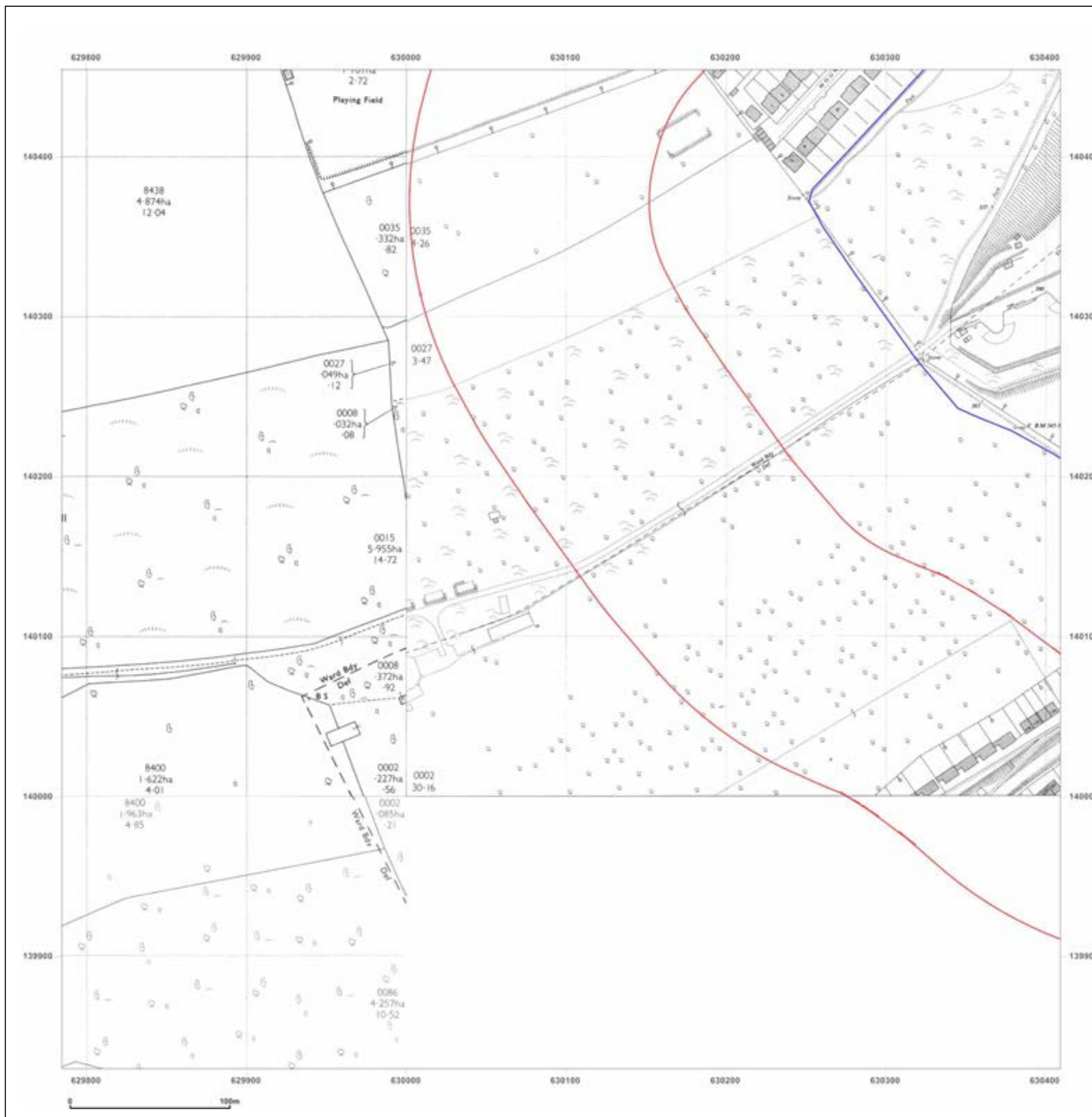
Printed at: 1:2,500



Surveyed 1971
 Revised 1971
 Edition N/A
 Copyright 1972
 Levelled 1951

Surveyed 1968
 Revised 1968
 Edition N/A
 Copyright 1971
 Levelled 1960

Surveyed 1972
 Revised 1972
 Edition N/A
 Copyright N/A
 Levelled 1951



Produced by
 Groundsure Insights
www.groundsure.com



Supplied by:
www.emapsite.com
sales@emapsite.com

© Crown copyright and database rights 2015 Ordnance Survey 100035207

Production date: 20 December 2016

To view map legend click here [Legend](#)

Site Details:

Client Ref: EMS_398519_532947
Report Ref: EMS-398519_532947_LS_1_1
Grid Ref: 630097, 140142

Map Name: National Grid

Map date: 1985

Scale: 1:2,500

Printed at: 1:2,500



Surveyed N/A
Revised N/A
Edition N/A
Copyright 1985
Levelled 1951



Produced by
Groundsure Insights
www.groundsure.com

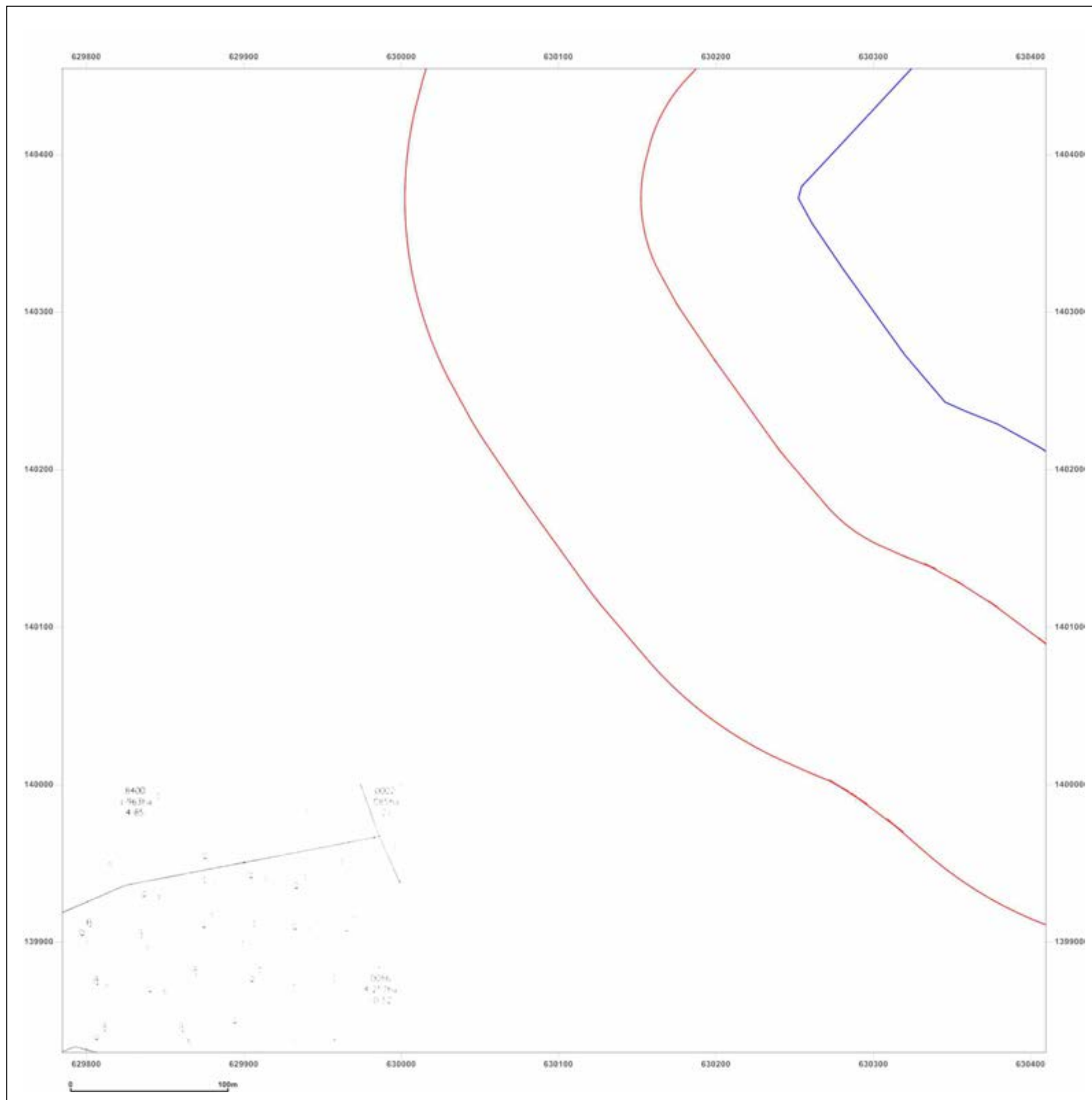


Supplied by:
www.emapsite.com
sales@emapsite.com

© Crown copyright and database rights 2015 Ordnance Survey 100035207

Production date: 20 December 2016

To view map legend click here [Legend](#)



Site Details:

Client Ref: EMS_398519_532947
 Report Ref: EMS-398519_532947_LS_1_2
 Grid Ref: 630097, 140767

Map Name: County Series

Map date: 1865

Scale: 1:2,500

Printed at: 1:2,500



Surveyed 1865
 Revised 1865
 Edition N/A
 Copyright N/A
 Levelled N/A



Produced by
 Groundsure Insights
www.groundsure.com

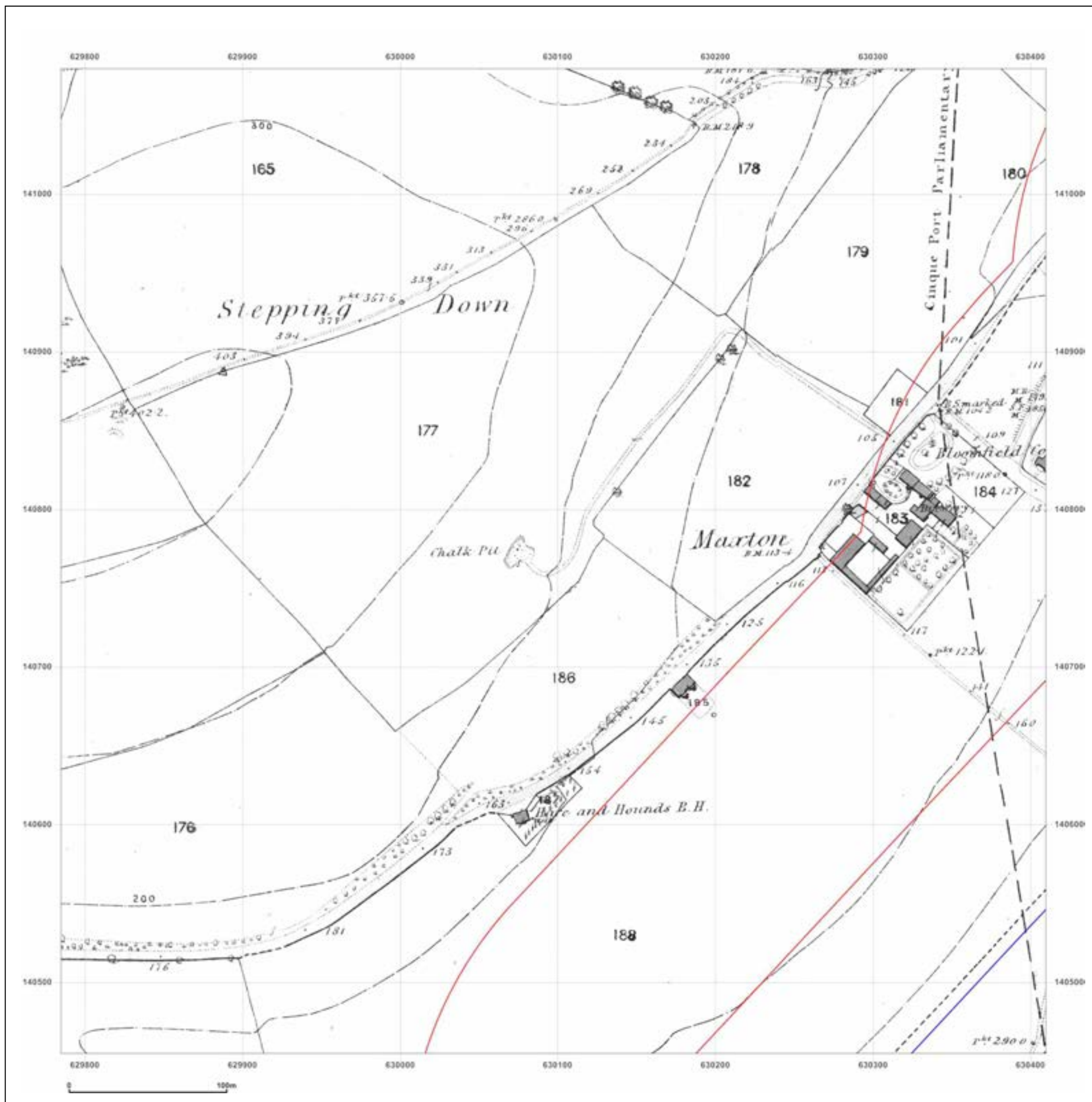


Supplied by:
www.emapsite.com
sales@emapsite.com

© Crown copyright and database rights 2015 Ordnance Survey 100035207

Production date: 20 December 2016

To view map legend click here [Legend](#)



Site Details:

Client Ref: EMS_398519_532947
 Report Ref: EMS-398519_532947_LS_1_2
 Grid Ref: 630097, 140767

Map Name: County Series

Map date: 1871

Scale: 1:2,500

Printed at: 1:2,500



Surveyed 1871
 Revised 1871
 Edition N/A
 Copyright N/A
 Levelled N/A



Produced by
 Groundsure Insights
www.groundsure.com

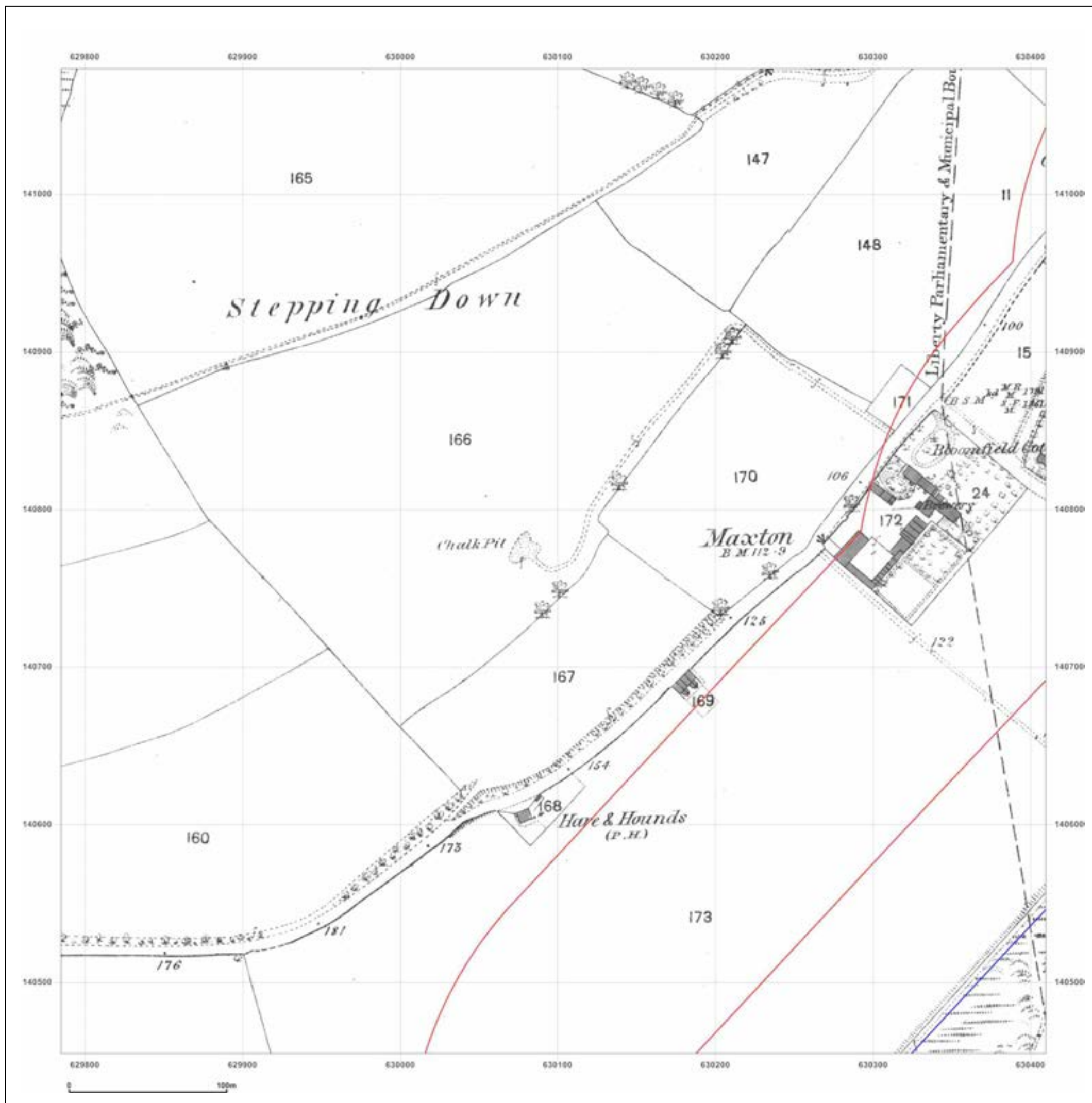


Supplied by:
www.emapsite.com
sales@emapsite.com

© Crown copyright and database rights 2015 Ordnance Survey 100035207

Production date: 20 December 2016

To view map legend click here [Legend](#)



Site Details:

Client Ref: EMS_398519_532947
 Report Ref: EMS-398519_532947_LS_1_2
 Grid Ref: 630097, 140767

Map Name: County Series

Map date: 1898

Scale: 1:2,500

Printed at: 1:2,500



Surveyed 1898
 Revised 1898
 Edition N/A
 Copyright N/A
 Levelled N/A



Produced by
 Groundsure Insights
www.groundsure.com

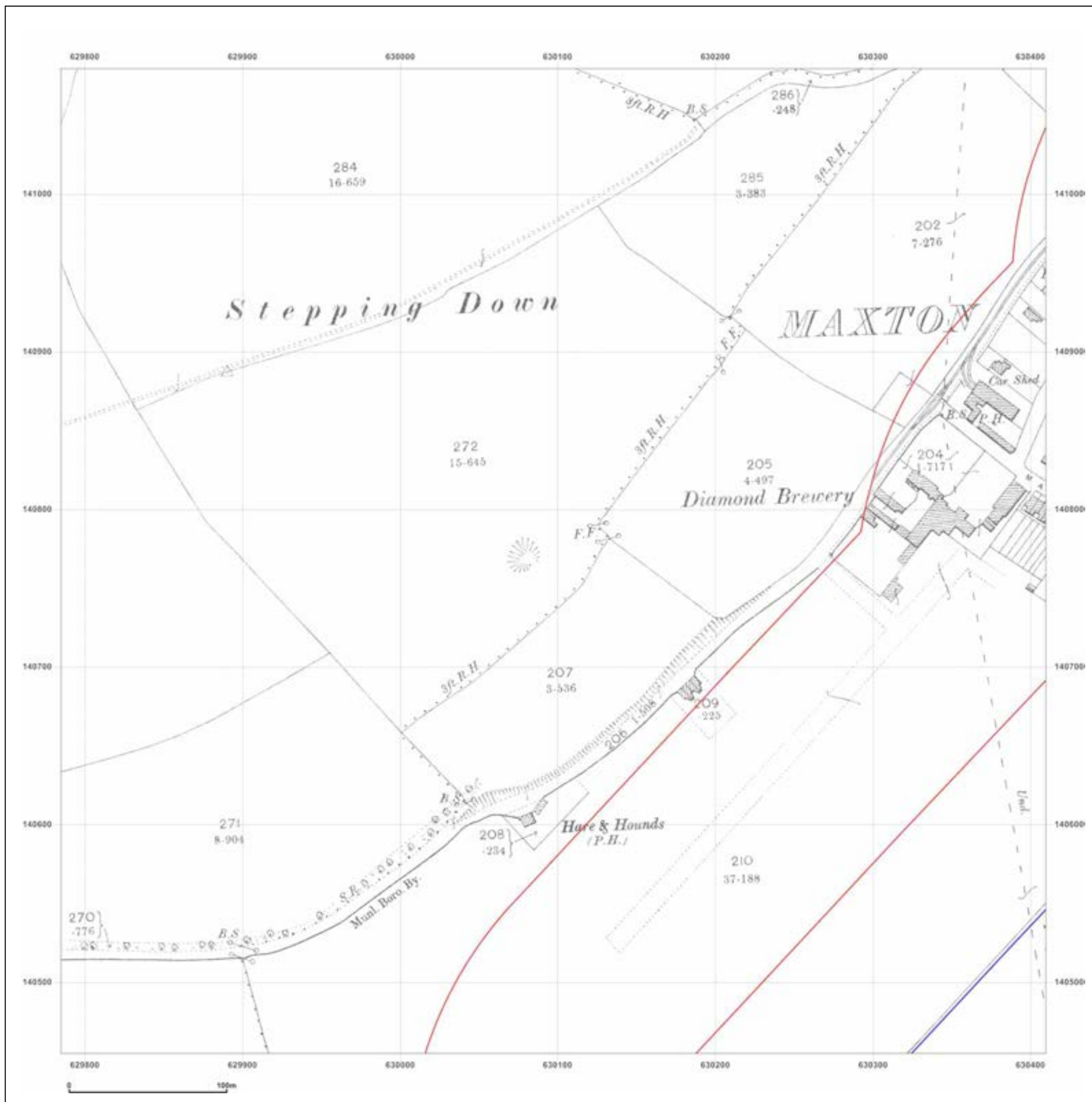


Supplied by:
www.emapsite.com
sales@emapsite.com

© Crown copyright and database rights 2015 Ordnance Survey 100035207

Production date: 20 December 2016

To view map legend click here [Legend](#)



Site Details:

Client Ref: EMS_398519_532947
Report Ref: EMS-398519_532947_LS_1_2
Grid Ref: 630097, 140767

Map Name: County Series

Map date: 1907

Scale: 1:2,500

Printed at: 1:2,500



Surveyed 1907
Revised 1907
Edition N/A
Copyright N/A
Levelled N/A



Produced by
Groundsure Insights
www.groundsure.com

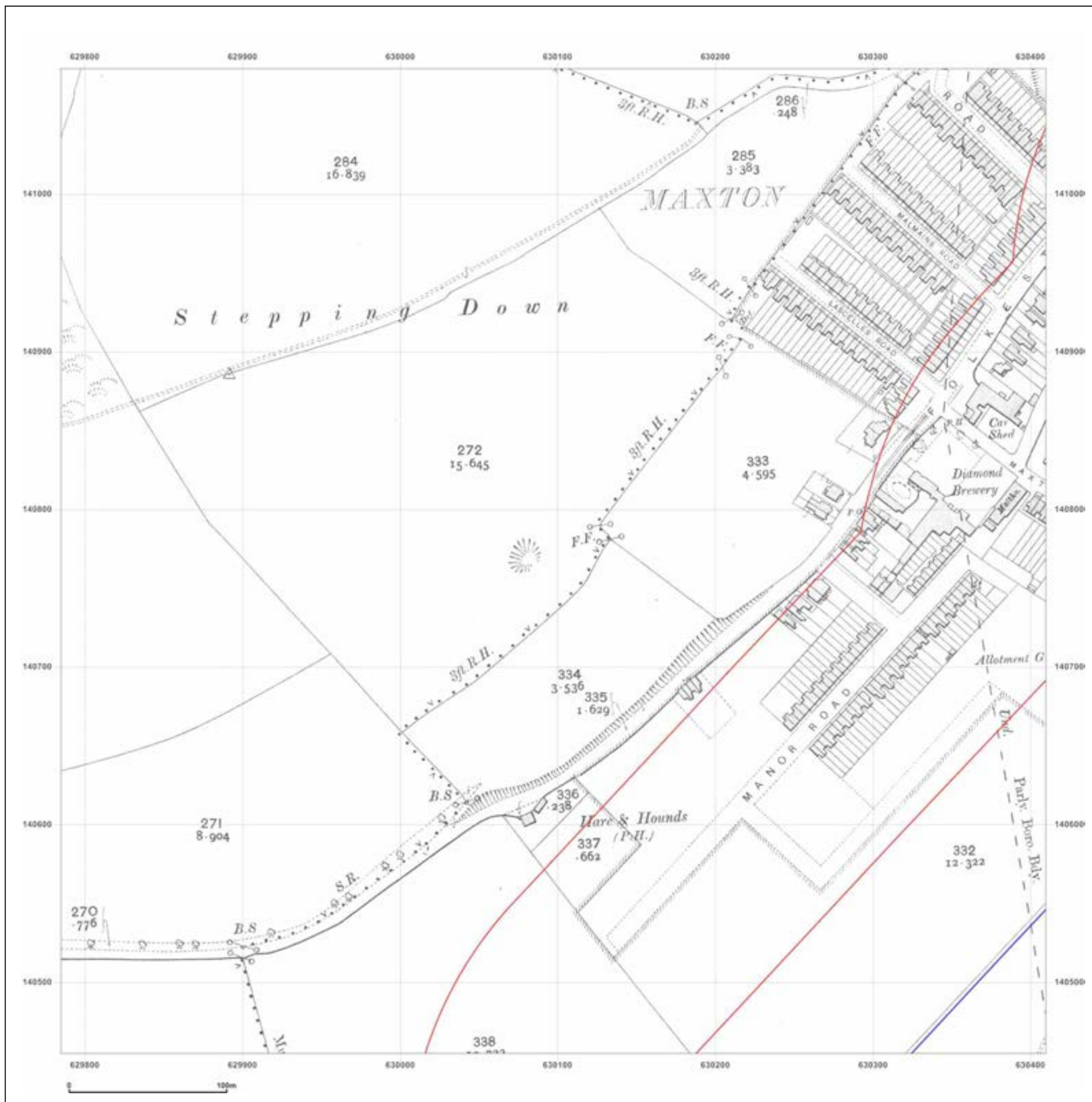


Supplied by:
www.emapsite.com
sales@emapsite.com

© Crown copyright and database rights 2015 Ordnance Survey 100035207

Production date: 20 December 2016

To view map legend click here [Legend](#)



Site Details:

Client Ref: EMS_398519_532947
Report Ref: EMS-398519_532947_LS_1_2
Grid Ref: 630097, 140767

Map Name: National Grid

Map date: 1956


Scale: 1:2,500

Printed at: 1:2,500

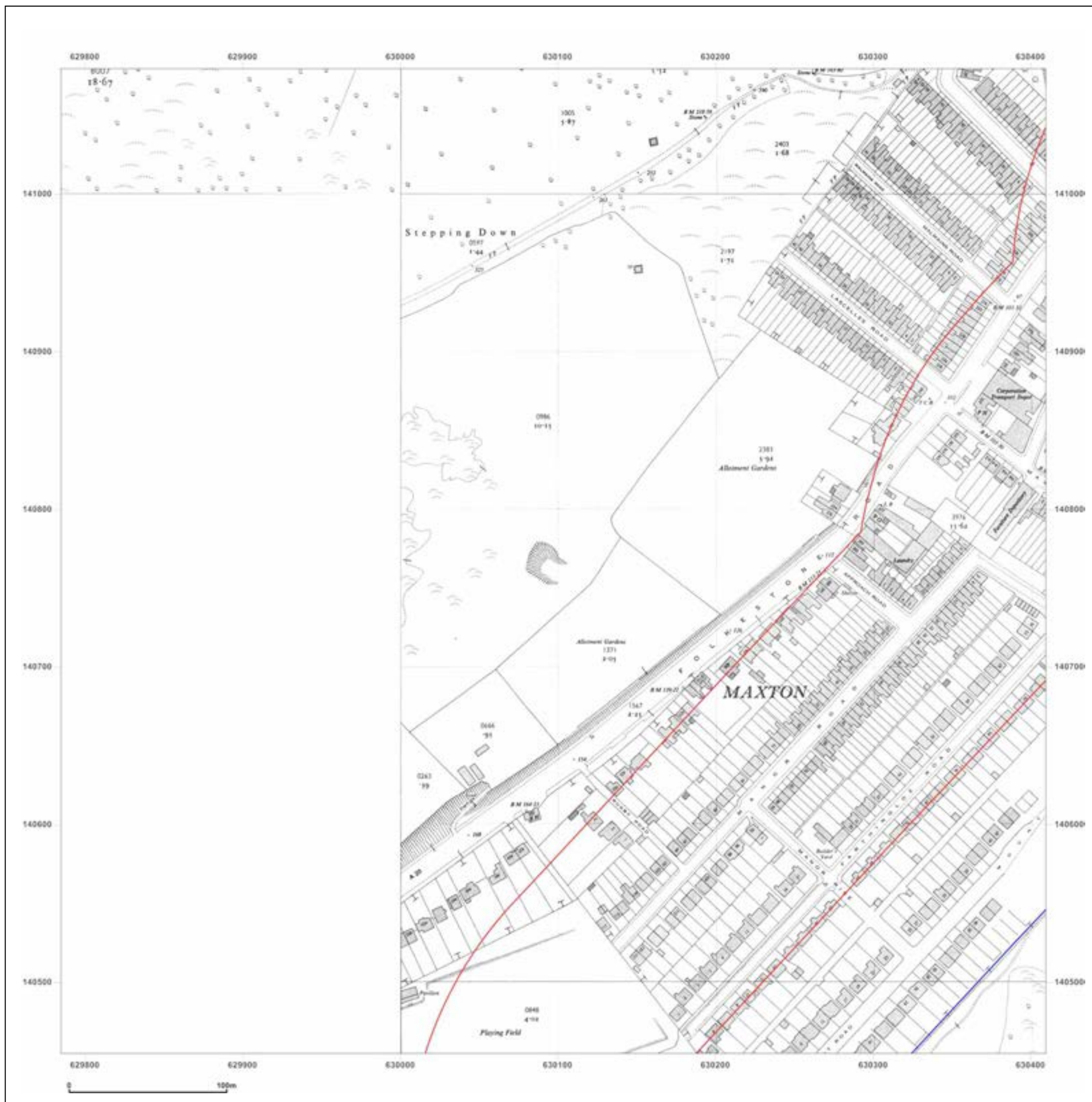


Surveyed 1956
Revised 1956
Edition 1957
Copyright N/A
Levelled 1951

Surveyed 1956
Revised 1956
Edition N/A
Copyright N/A
Levelled 1957



Surveyed 1956
Revised 1956
Edition 1957
Copyright N/A
Levelled 1951



Produced by
Groundsure Insights
www.groundsure.com



Supplied by:
www.emapsite.com
sales@emapsite.com

© Crown copyright and database rights 2015 Ordnance Survey 100035207

Production date: 20 December 2016

To view map legend click here [Legend](#)

Site Details:

Client Ref: EMS_398519_532947
 Report Ref: EMS-398519_532947_LS_1_2
 Grid Ref: 630097, 140767

Map Name: National Grid


Map date: 1968-1971

Scale: 1:2,500

Printed at: 1:2,500



Surveyed 1956
 Revised 1971
 Edition N/A
 Copyright 1972
 Levelled 1951



Surveyed 1971
 Revised 1971
 Edition N/A
 Copyright 1972
 Levelled 1951

Surveyed 1968
 Revised 1968
 Edition N/A
 Copyright 1971
 Levelled 1960



Produced by
 Groundsure Insights
www.groundsure.com

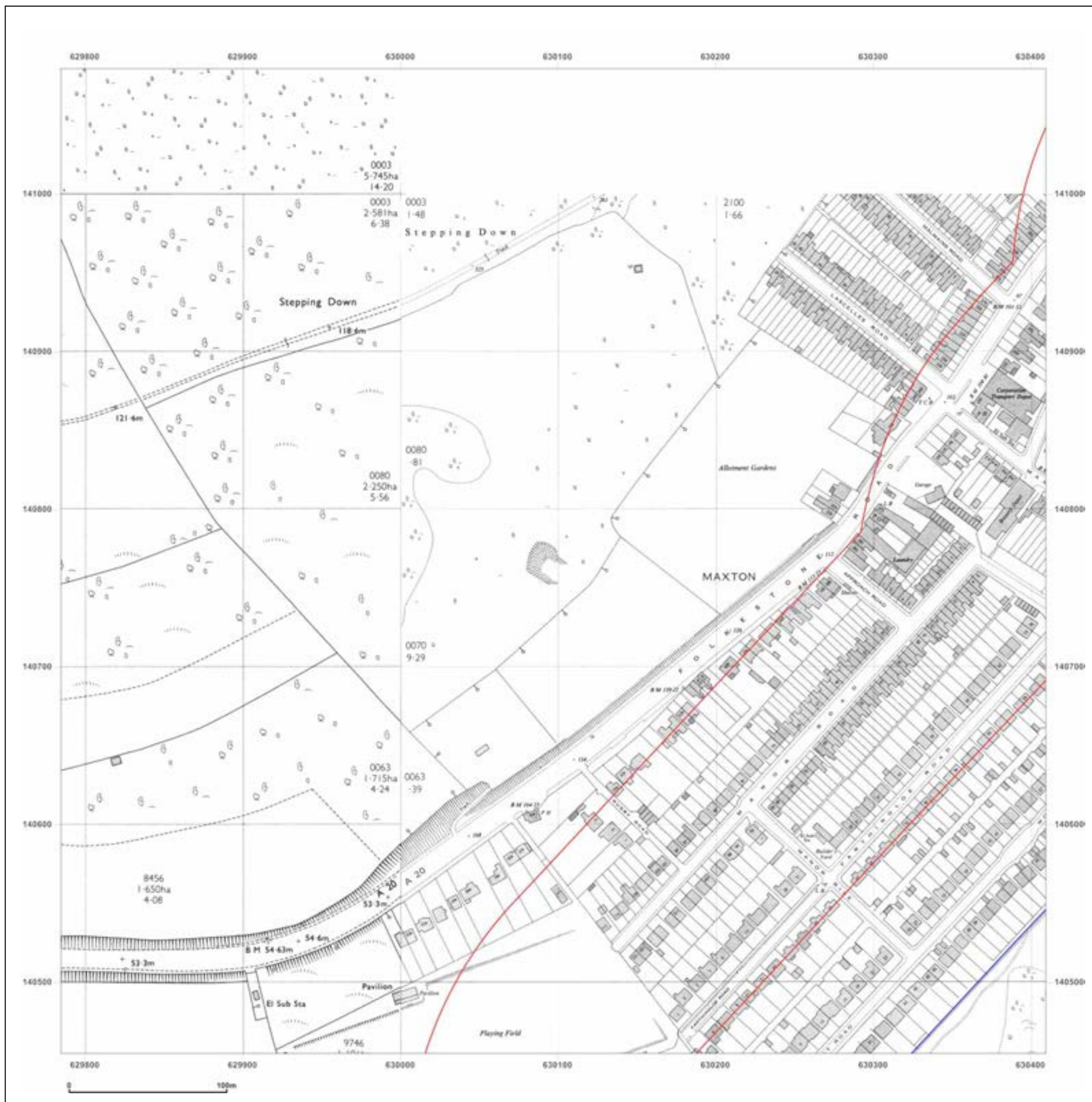


Supplied by:
www.emapsite.com
sales@emapsite.com

© Crown copyright and database rights 2015 Ordnance Survey 100035207

Production date: 20 December 2016

To view map legend click here [Legend](#)



Site Details:

Client Ref: EMS_398519_532947
Report Ref: EMS-398519_532947_LS_2_1
Grid Ref: 630722, 140142

Map Name: County Series

Map date: 1865


Scale: 1:2,500

Printed at: 1:2,500



Surveyed 1865
 Revised 1865
 Edition N/A
 Copyright N/A
 Levelled N/A

Surveyed 1865
 Revised 1865
 Edition N/A
 Copyright N/A
 Levelled N/A



Produced by
 Groundsure Insights
www.groundsure.com

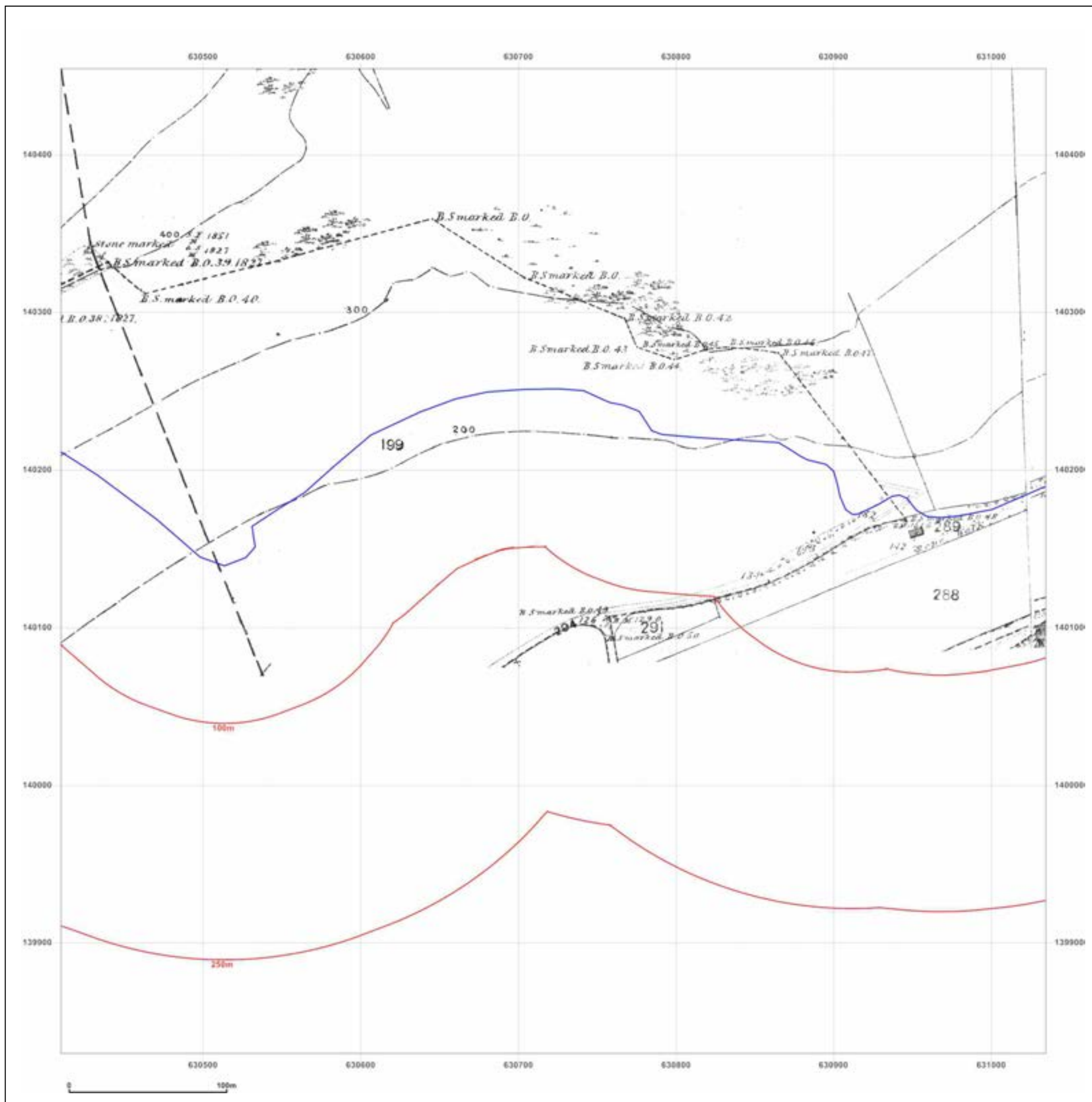


Supplied by:
www.emapsite.com
sales@emapsite.com

© Crown copyright and database rights 2015 Ordnance Survey 100035207

Production date: 20 December 2016

To view map legend click here [Legend](#)



Site Details:

Client Ref: EMS_398519_532947
Report Ref: EMS-398519_532947_LS_2_1
Grid Ref: 630722, 140142

Map Name: County Series

Map date: 1871


Scale: 1:2,500

Printed at: 1:2,500



Surveyed 1871
Revised 1871
Edition N/A
Copyright N/A
Levelled N/A

Surveyed 1871
Revised 1871
Edition N/A
Copyright N/A
Levelled N/A



Produced by
Groundsure Insights
www.groundsure.com

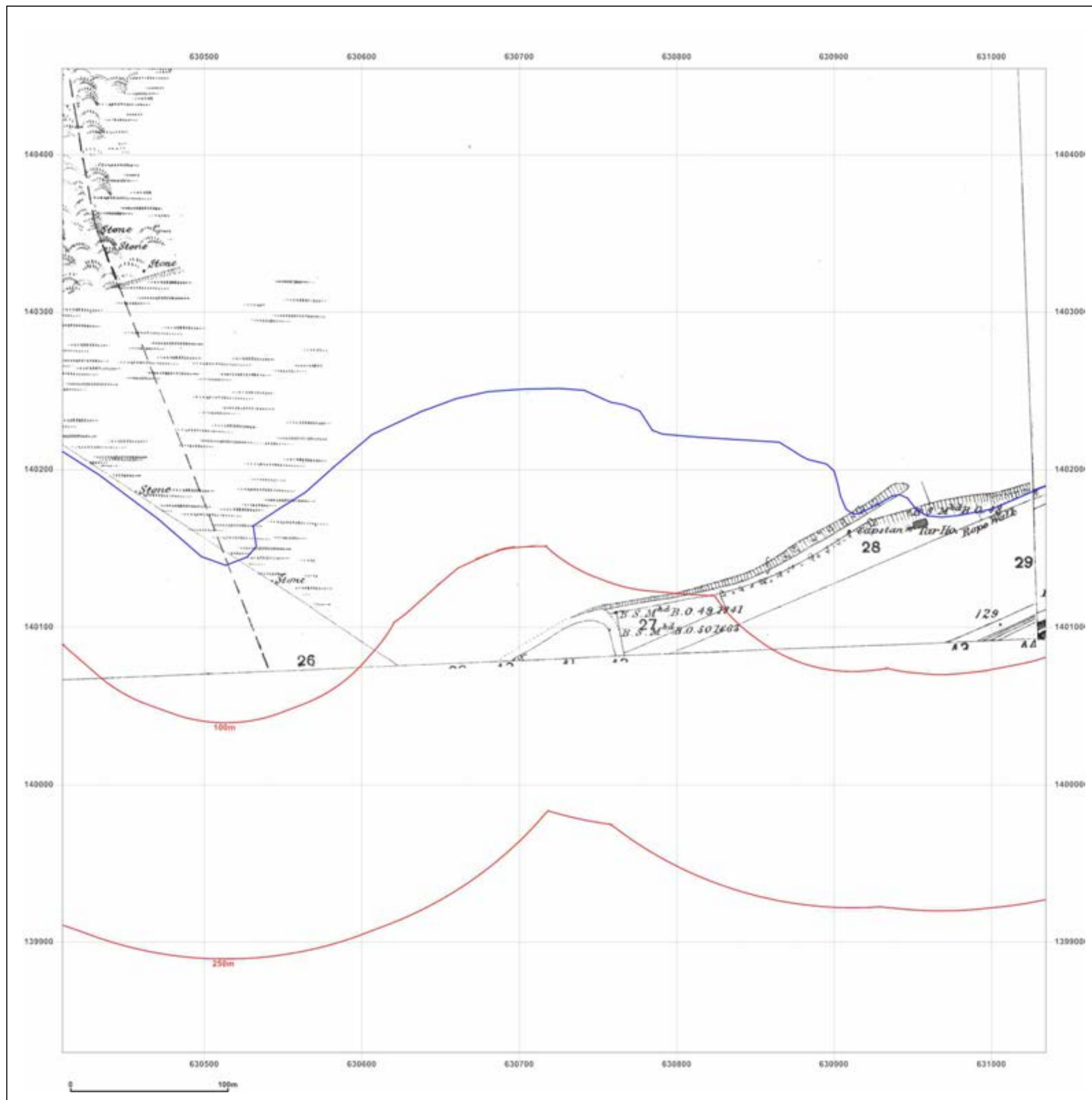


Supplied by:
www.emapsite.com
sales@emapsite.com

© Crown copyright and database rights 2015 Ordnance Survey 100035207

Production date: 20 December 2016

To view map legend click here [Legend](#)



Site Details:

Client Ref: EMS_398519_532947
 Report Ref: EMS-398519_532947_LS_2_1
 Grid Ref: 630722, 140142

Map Name: County Series


Map date: 1898

Scale: 1:2,500

Printed at: 1:2,500



Surveyed 1898
 Revised 1898
 Edition N/A
 Copyright N/A
 Levelled N/A



Surveyed 1898
 Revised 1898
 Edition N/A
 Copyright N/A
 Levelled N/A



Produced by
 Groundsure Insights
www.groundsure.com

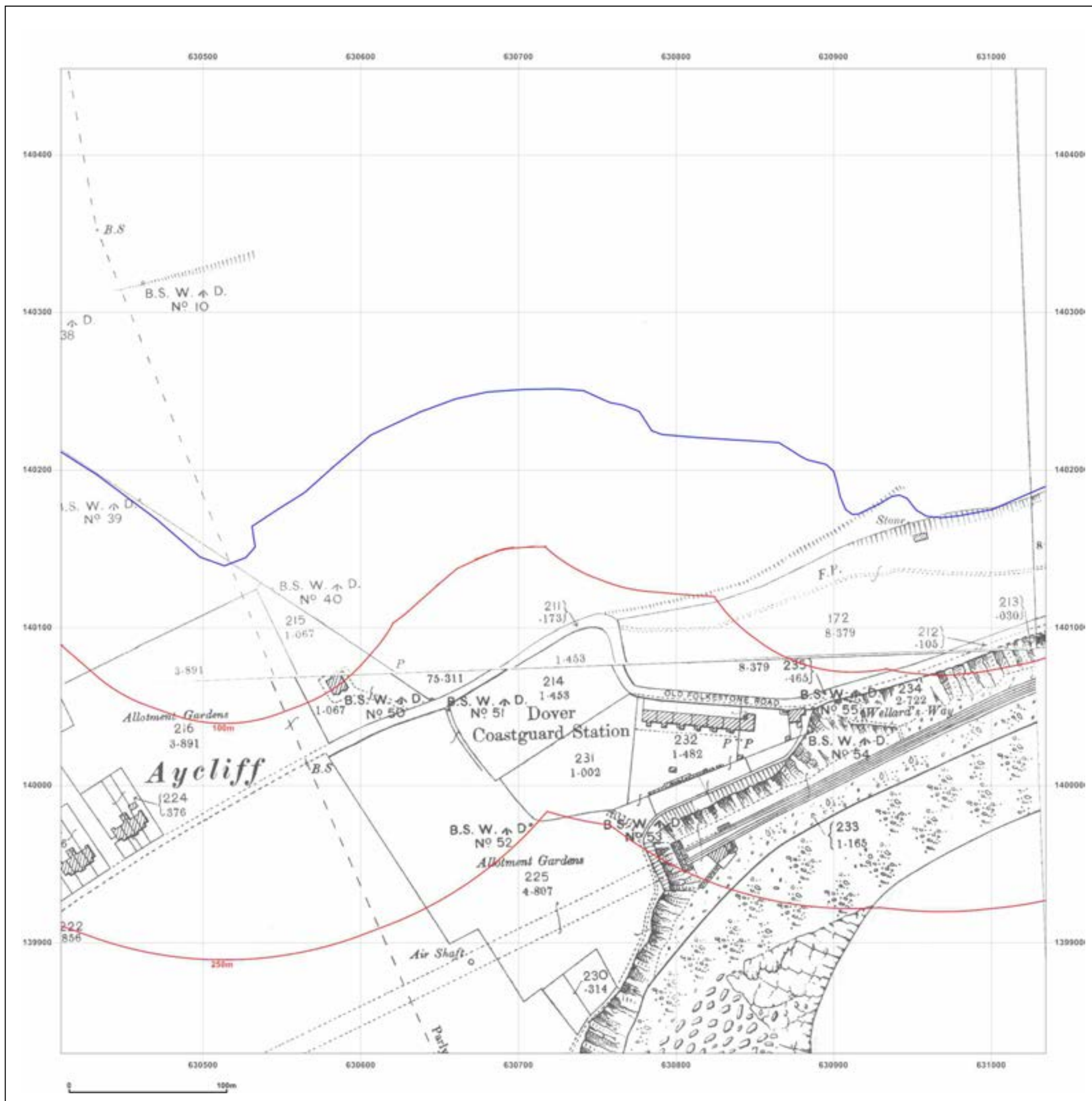


Supplied by:
www.emapsite.com
sales@emapsite.com

© Crown copyright and database rights 2015 Ordnance Survey 100035207

Production date: 20 December 2016

To view map legend click here [Legend](#)



Site Details:

Client Ref: EMS_398519_532947
Report Ref: EMS-398519_532947_LS_2_1
Grid Ref: 630722, 140142

Map Name: County Series

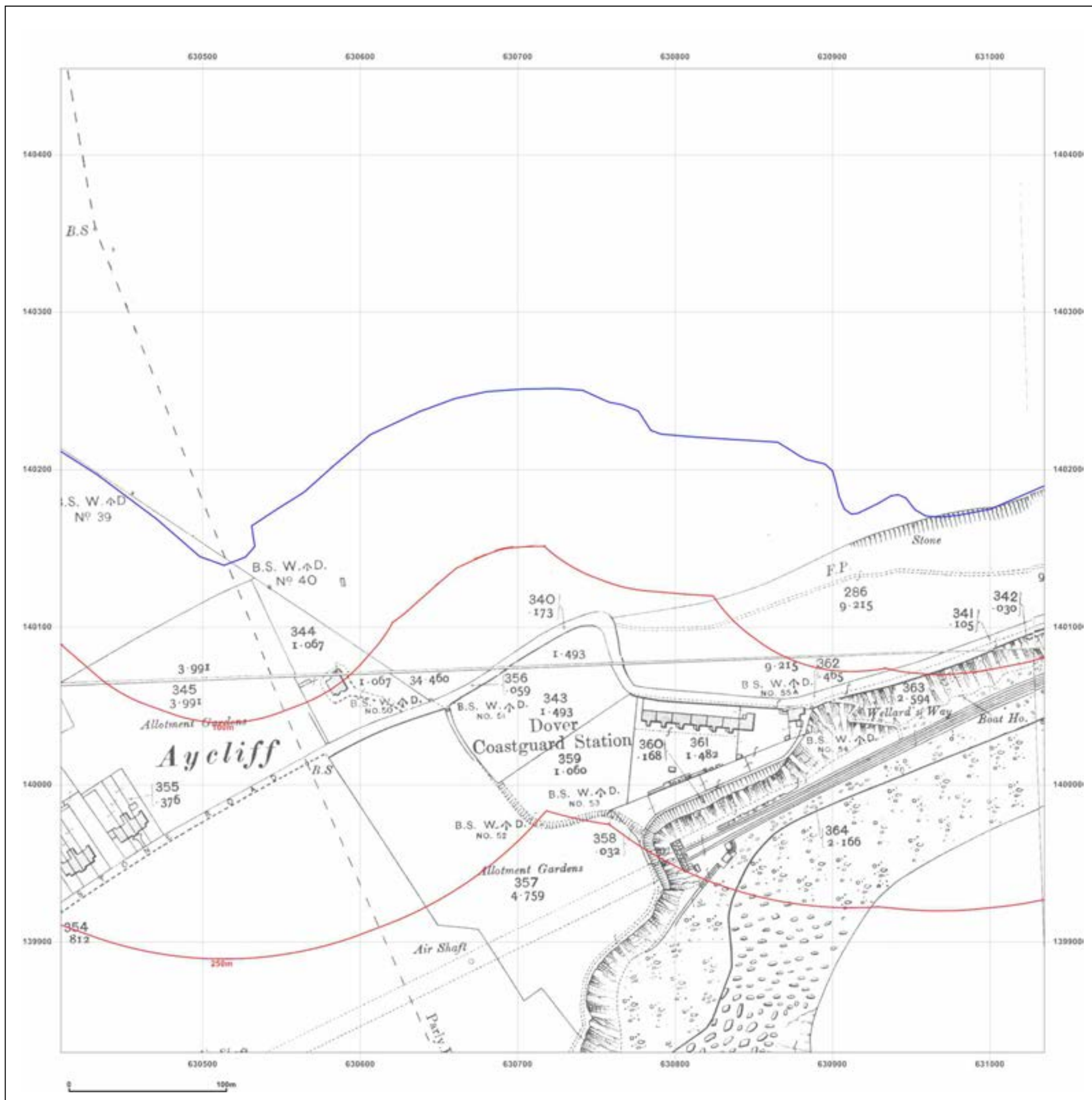
Map date: 1907

Scale: 1:2,500

Printed at: 1:2,500



Surveyed 1907 Revised 1907 Edition N/A Copyright N/A Levelled N/A		Surveyed 1907 Revised 1907 Edition N/A Copyright N/A Levelled N/A
Surveyed 1907 Revised 1907 Edition N/A Copyright N/A Levelled N/A		



Produced by
 Groundsure Insights
www.groundsure.com



Supplied by:
www.emapsite.com
sales@emapsite.com

Site Details:

Client Ref: EMS_398519_532947
 Report Ref: EMS-398519_532947_LS_2_1
 Grid Ref: 630722, 140142

Map Name: County Series

Map date: 1937-1938

Scale: 1:2,500

Printed at: 1:2,500



Surveyed 1937
 Revised 1937
 Edition N/A
 Copyright N/A
 Levelled N/A

Surveyed 1937
 Revised 1937
 Edition N/A
 Copyright N/A
 Levelled N/A

Surveyed 1938
 Revised 1938
 Edition N/A
 Copyright N/A
 Levelled N/A



Produced by
 Groundsure Insights
www.groundsure.com

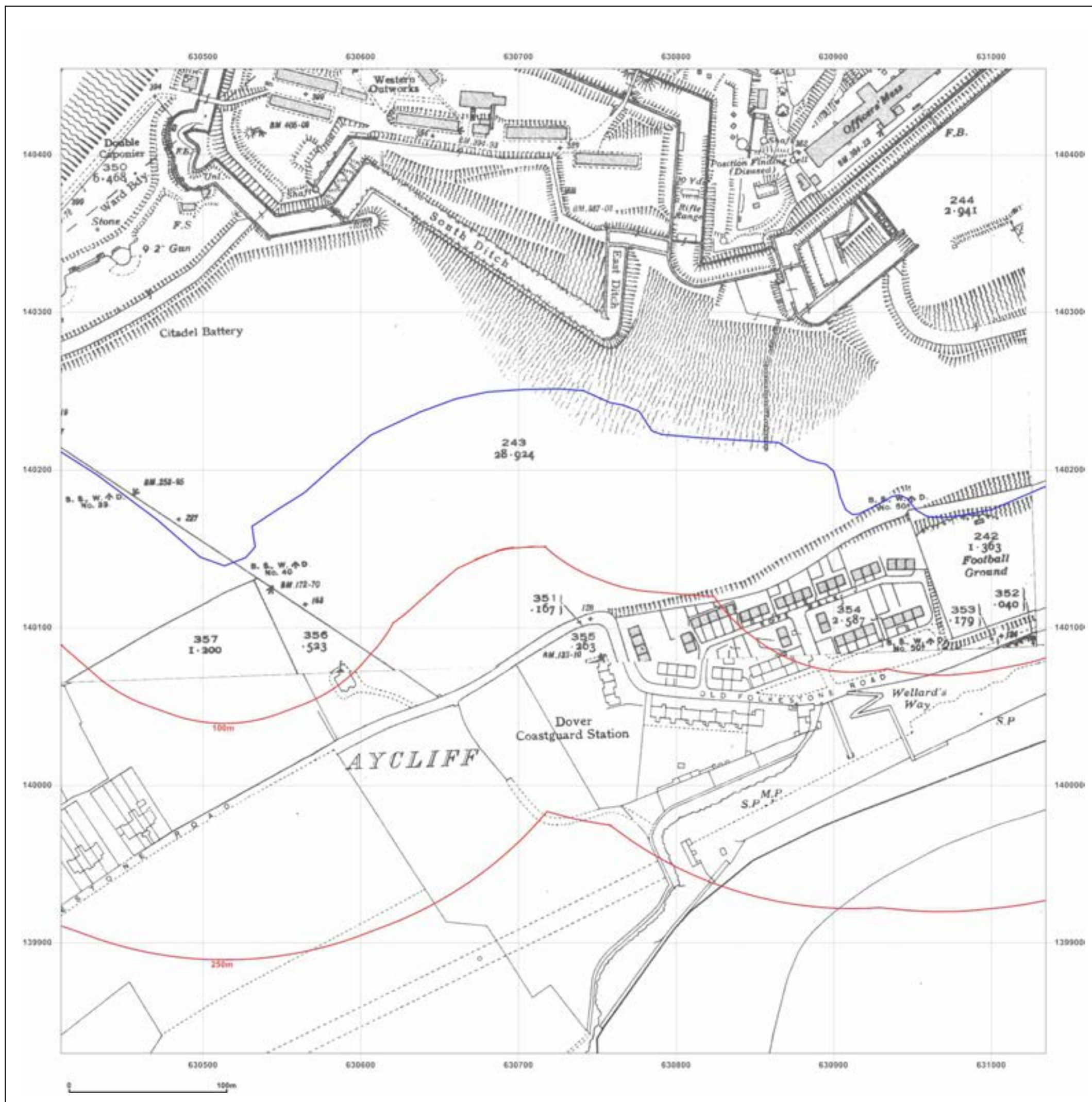


Supplied by:
www.emapsite.com
sales@emapsite.com

© Crown copyright and database rights 2015 Ordnance Survey 100035207

Production date: 20 December 2016

To view map legend click here [Legend](#)



Site Details:

Client Ref: EMS_398519_532947
Report Ref: EMS-398519_532947_LS_2_1
Grid Ref: 630722, 140142

Map Name: National Grid

Map date: 1956

Scale: 1:2,500

Printed at: 1:2,500



Surveyed 1956
Revised 1956
Edition 1957
Copyright N/A
Levelled 1951

Surveyed 1956
Revised 1956
Edition 1957
Copyright N/A
Levelled 1951

Surveyed 1956
Revised 1956
Edition N/A
Copyright N/A
Levelled 1951



Produced by
Groundsure Insights
www.groundsure.com

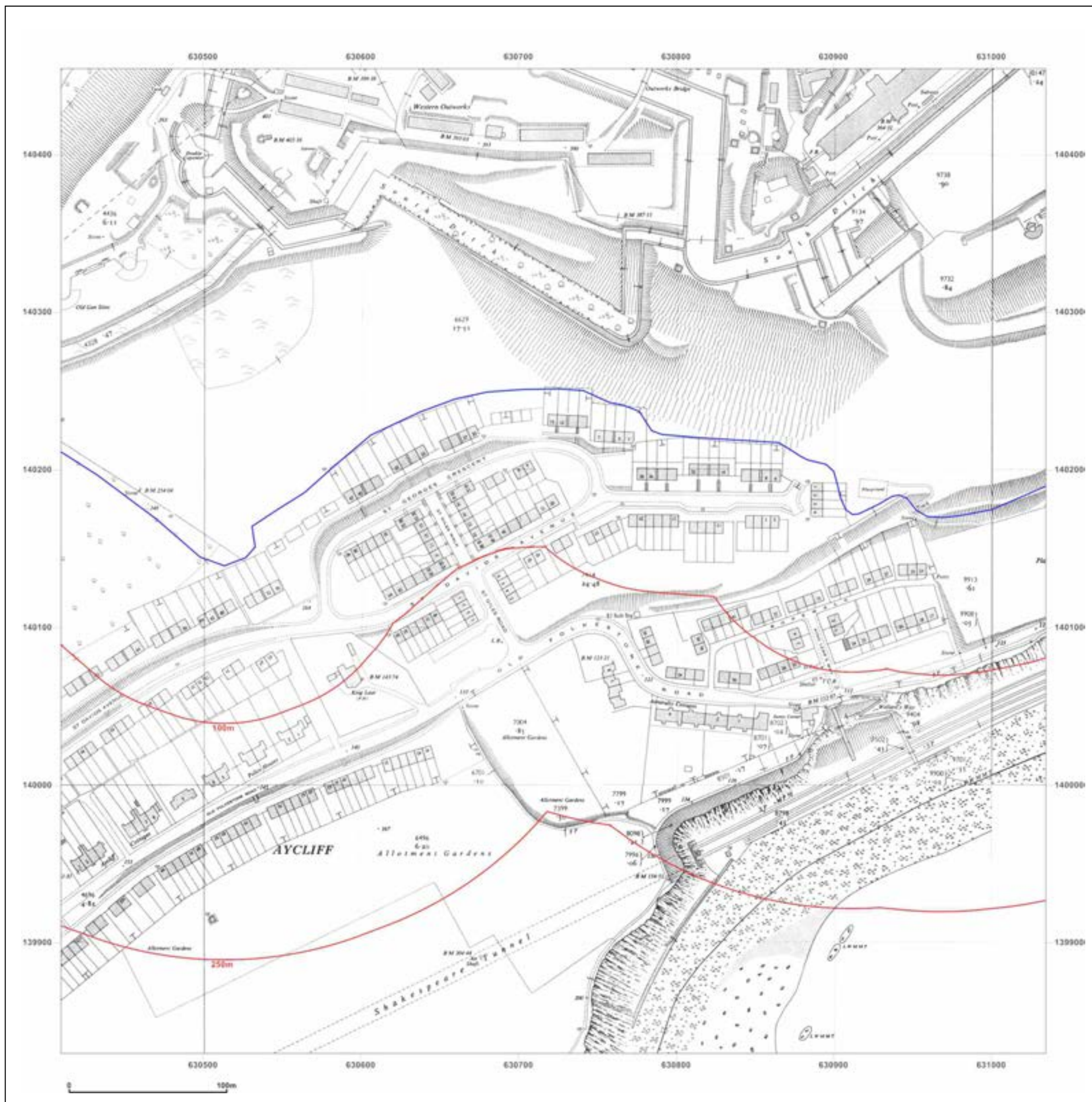


Supplied by:
www.emapsite.com
sales@emapsite.com

© Crown copyright and database rights 2015 Ordnance Survey 100035207

Production date: 20 December 2016

To view map legend click here [Legend](#)



Site Details:

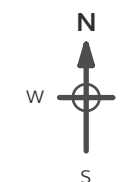
Client Ref: EMS_398519_532947
Report Ref: EMS-398519_532947_LS_2_2
Grid Ref: 630722, 140767

Map Name: County Series

Map date: 1865

Scale: 1:2,500

Printed at: 1:2,500



Surveyed 1865
 Revised 1865
 Edition N/A
 Copyright N/A
 Levelled N/A



Produced by
 Groundsure Insights
www.groundsure.com

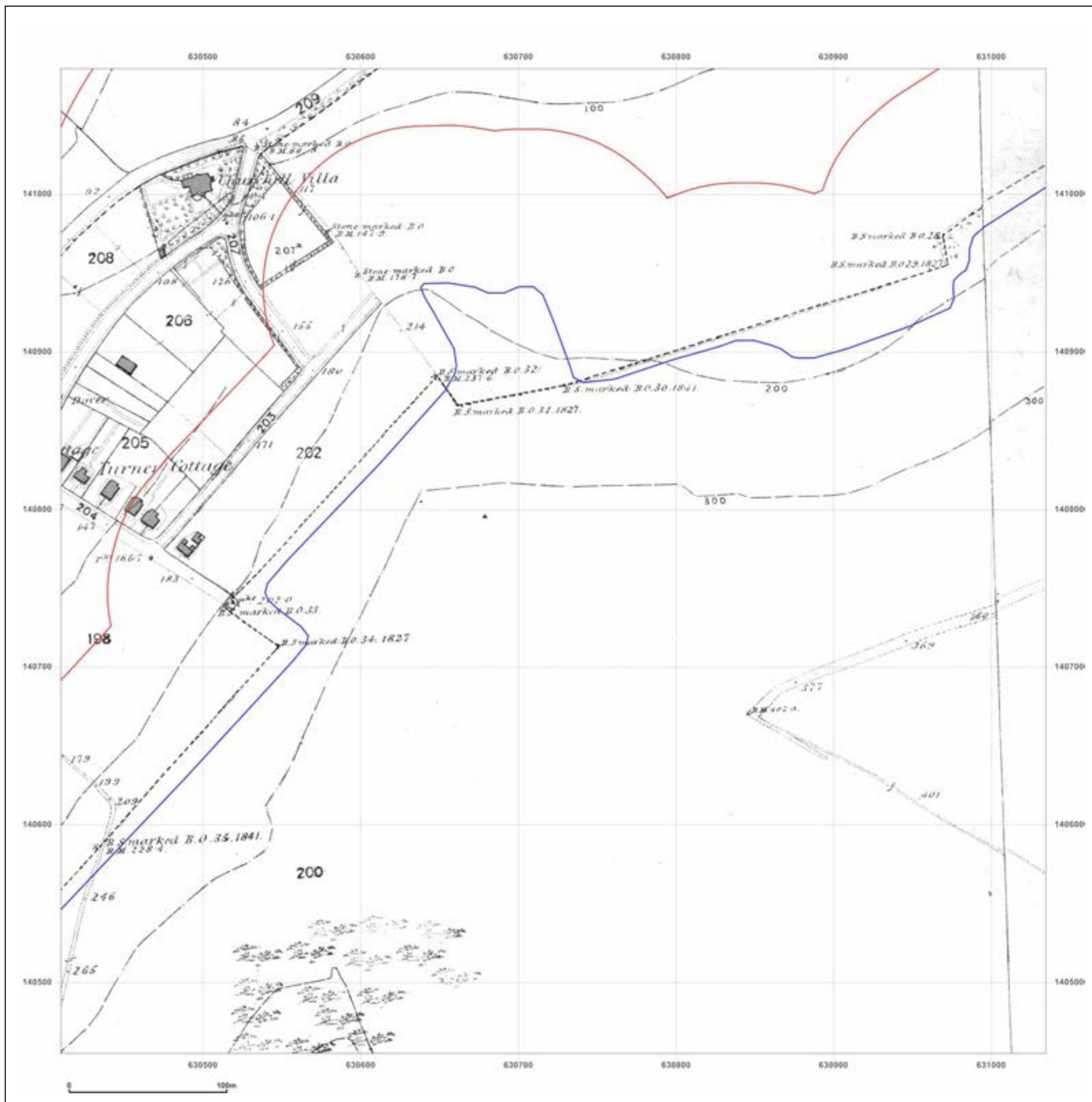


Supplied by:
www.emapsite.com
sales@emapsite.com

© Crown copyright and database rights 2015 Ordnance Survey 100035207

Production date: 20 December 2016

To view map legend click here [Legend](#)



Site Details:

Client Ref: EMS_398519_532947
 Report Ref: EMS-398519_532947_LS_2_2
 Grid Ref: 630722, 140767

Map Name: County Series

Map date: 1871

Scale: 1:2,500

Printed at: 1:2,500



Surveyed 1871 Revised 1871 Edition N/A Copyright N/A Levelled N/A	Surveyed 1871 Revised 1871 Edition N/A Copyright N/A Levelled N/A
---	---



Produced by
 Groundsure Insights
www.groundsure.com



Supplied by:
www.emapsite.com
sales@emapsite.com

© Crown copyright and database rights 2015 Ordnance Survey 100035207
 Production date: 20 December 2016

To view map legend click here [Legend](#)

Site Details:

Client Ref: EMS_398519_532947
 Report Ref: EMS-398519_532947_LS_2_2
 Grid Ref: 630722, 140767

Map Name: County Series

Map date: 1898

Scale: 1:2,500

Printed at: 1:2,500



Surveyed 1898
 Revised 1898
 Edition N/A
 Copyright N/A
 Levelled N/A



Produced by
 Groundsure Insights
www.groundsure.com



Supplied by:
www.emapsite.com
sales@emapsite.com

© Crown copyright and database rights 2015 Ordnance Survey 100035207

Production date: 20 December 2016

To view map legend click here [Legend](#)



Site Details:

Client Ref: EMS_398519_532947
Report Ref: EMS-398519_532947_LS_2_2
Grid Ref: 630722, 140767

Map Name: County Series

Map date: 1907

Scale: 1:2,500

Printed at: 1:2,500



Surveyed 1907 Revised 1907 Edition N/A Copyright N/A Levelled N/A		Surveyed 1907 Revised 1907 Edition N/A Copyright N/A Levelled N/A
---	--	---



Produced by
Groundsure Insights
www.groundsure.com

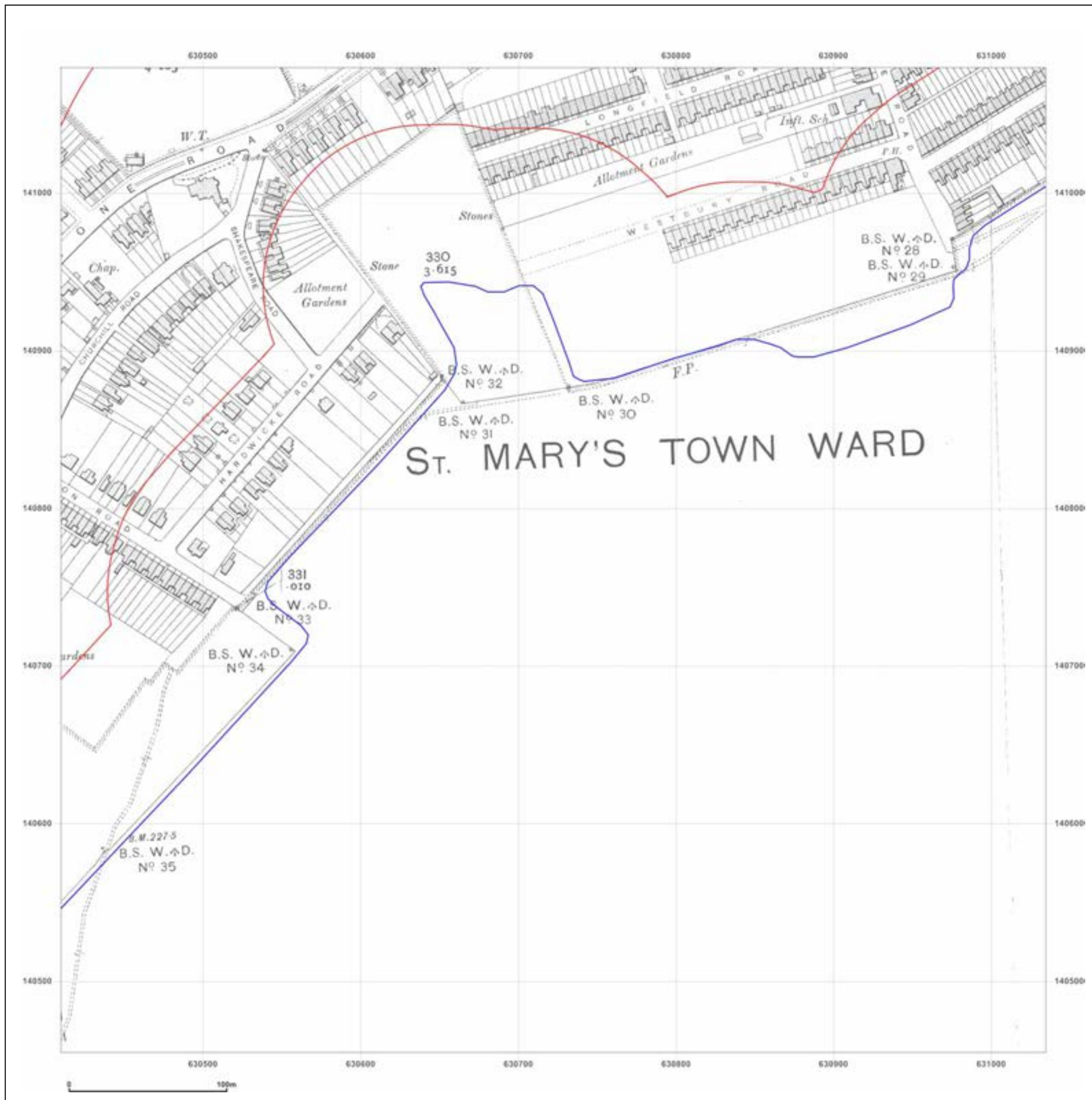


Supplied by:
www.emapsite.com
sales@emapsite.com

© Crown copyright and database rights 2015 Ordnance Survey 100035207

Production date: 20 December 2016

To view map legend click here [Legend](#)



Site Details:

Client Ref: EMS_398519_532947
 Report Ref: EMS-398519_532947_LS_2_2
 Grid Ref: 630722, 140767

Map Name: County Series

Map date: 1937

Scale: 1:2,500

Printed at: 1:2,500



Surveyed 1937 Revised 1937 Edition N/A Copyright N/A Levelled N/A		Surveyed 1937 Revised 1937 Edition N/A Copyright N/A Levelled N/A
---	--	---



Produced by
 Groundsure Insights
www.groundsure.com

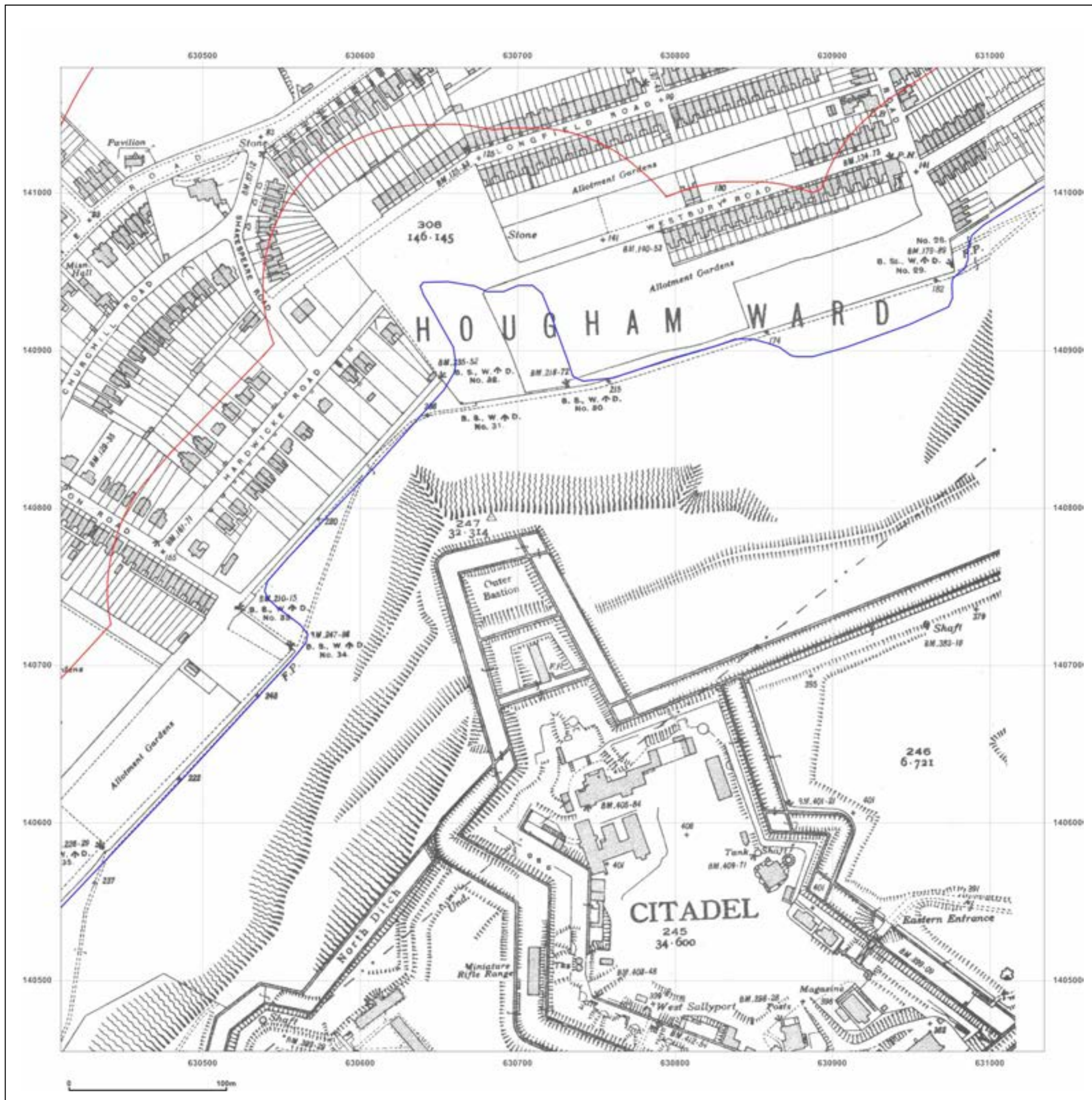


Supplied by:
www.emapsite.com
sales@emapsite.com

© Crown copyright and database rights 2015 Ordnance Survey 100035207

Production date: 20 December 2016

To view map legend click here [Legend](#)



Site Details:

Client Ref: EMS_398519_532947
Report Ref: EMS-398519_532947_LS_2_2
Grid Ref: 630722, 140767

Map Name: National Grid

Map date: 1956

Scale: 1:2,500

Printed at: 1:2,500



Surveyed 1956 Revised 1956 Edition N/A Copyright N/A Levelled 1957	Surveyed 1956 Revised 1956 Edition 1958 Copyright N/A Levelled 1951
Surveyed 1956 Revised 1956 Edition 1957 Copyright N/A Levelled 1951	Surveyed 1956 Revised 1956 Edition 1957 Copyright N/A Levelled 1951



Produced by
 Groundsure Insights
www.groundsure.com

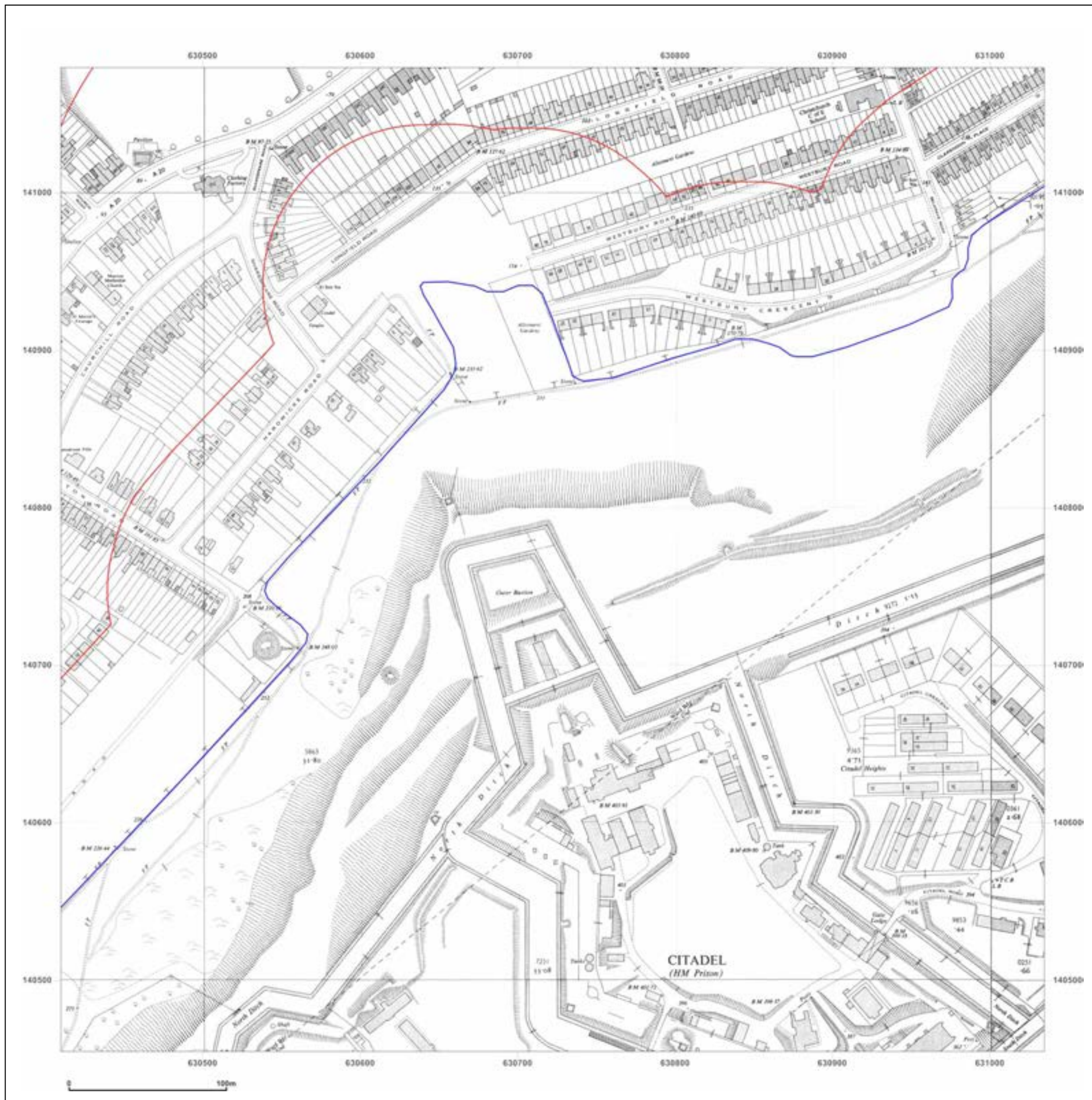


Supplied by:
www.emapsite.com
sales@emapsite.com

© Crown copyright and database rights 2015 Ordnance Survey 100035207

Production date: 20 December 2016

To view map legend click here [Legend](#)



Site Details:

Client Ref: EMS_398519_532947
Report Ref: EMS-398519_532947_LS_2_2
Grid Ref: 630722, 140767

Map Name: National Grid

Map date: 1968

Scale: 1:2,500

Printed at: 1:2,500



Surveyed 1968
Revised 1968
Edition N/A
Copyright 1971
Levelled 1960



Produced by
Groundsure Insights
www.groundsure.com

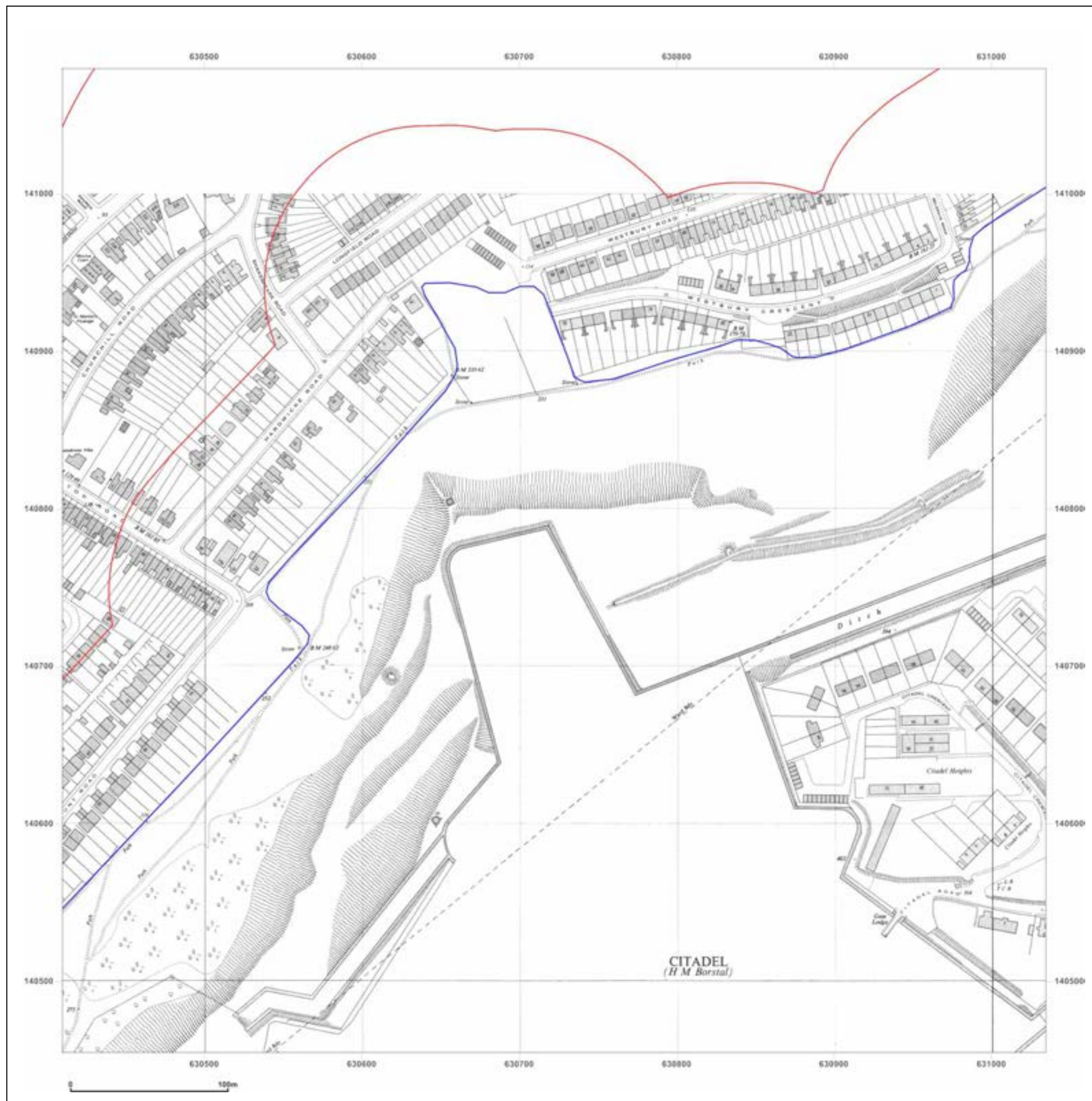


Supplied by:
www.emapsite.com
sales@emapsite.com

© Crown copyright and database rights 2015 Ordnance Survey 100035207

Production date: 20 December 2016

To view map legend click here [Legend](#)



Site Details:

Client Ref: EMS_398519_532947
 Report Ref: EMS-398519_532947_LS_2_3
 Grid Ref: 630722, 141393

Map Name: County Series

Map date: 1862-1865

Scale: 1:2,500

Printed at: 1:2,500



Surveyed 1862
 Revised 1862
 Edition N/A
 Copyright N/A
 Levelled N/A



Surveyed 1865
 Revised 1865
 Edition N/A
 Copyright N/A
 Levelled N/A

Surveyed 1865
 Revised 1865
 Edition N/A
 Copyright N/A
 Levelled N/A



Produced by
 Groundsure Insights
www.groundsure.com

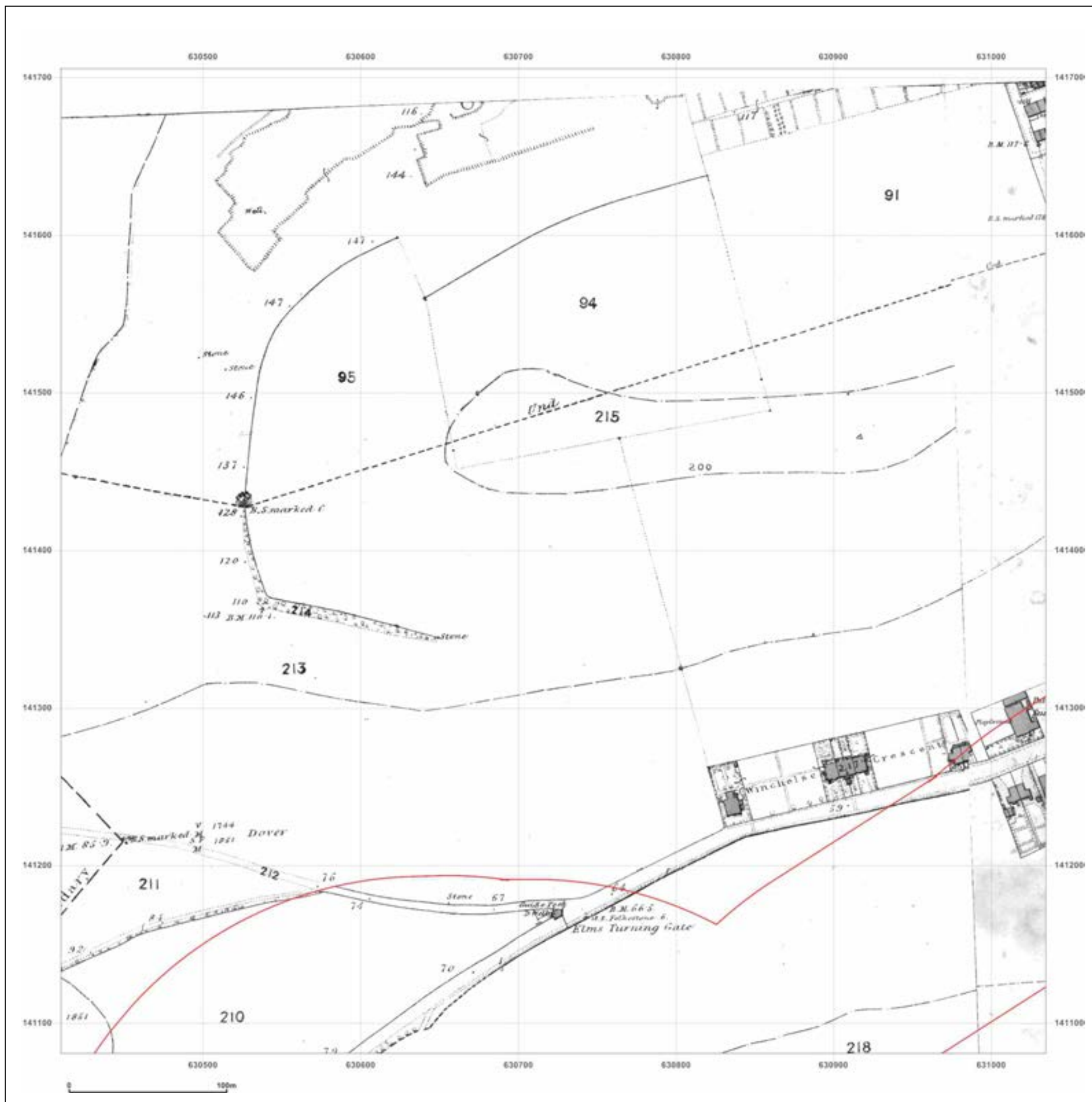


Supplied by:
www.emapsite.com
sales@emapsite.com

© Crown copyright and database rights 2015 Ordnance Survey 100035207

Production date: 20 December 2016

To view map legend click here [Legend](#)



Site Details:

Client Ref: EMS_398519_532947
Report Ref: EMS-398519_532947_LS_2_3
Grid Ref: 630722, 141393

Map Name: County Series

Map date: 1871

Scale: 1:2,500

Printed at: 1:2,500



Surveyed 1871
 Revised 1871
 Edition N/A
 Copyright N/A
 Levelled N/A

Surveyed 1871
 Revised 1871
 Edition N/A
 Copyright N/A
 Levelled N/A



Surveyed 1871
 Revised 1871
 Edition N/A
 Copyright N/A
 Levelled N/A

Surveyed 1871
 Revised 1871
 Edition N/A
 Copyright N/A
 Levelled N/A



Produced by
 Groundsure Insights
www.groundsure.com

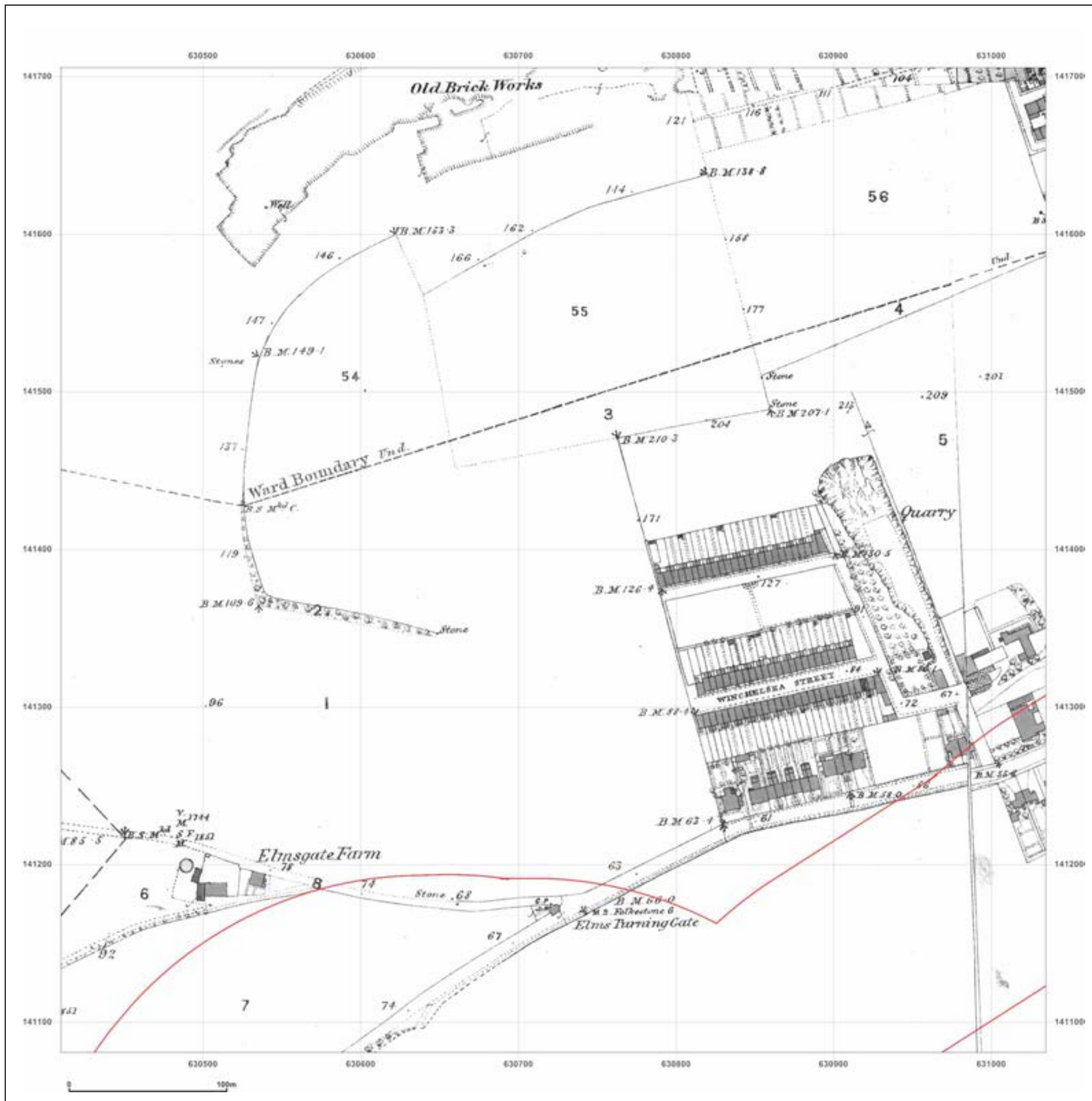


Supplied by:
www.emapsite.com
sales@emapsite.com

© Crown copyright and database rights 2015 Ordnance Survey 100035207

Production date: 20 December 2016

To view map legend click here [Legend](#)



Site Details:

Client Ref: EMS_398519_532947
Report Ref: EMS-398519_532947_LS_2_3
Grid Ref: 630722, 141393

Map Name: County Series

Map date: 1898

Scale: 1:2,500

Printed at: 1:2,500



Surveyed 1898
 Revised 1898
 Edition N/A
 Copyright N/A
 Levelled N/A

Surveyed 1898
 Revised 1898
 Edition N/A
 Copyright N/A
 Levelled N/A

Surveyed 1898
 Revised 1898
 Edition N/A
 Copyright N/A
 Levelled N/A

Surveyed 1898
 Revised 1898
 Edition N/A
 Copyright N/A
 Levelled N/A



Produced by
 Groundsure Insights
www.groundsure.com



Supplied by:
www.emapsite.com
sales@emapsite.com

© Crown copyright and database rights 2015 Ordnance Survey 100035207

Production date: 20 December 2016

To view map legend click here [Legend](#)



Site Details:

Client Ref: EMS_398519_532947
Report Ref: EMS-398519_532947_LS_2_3
Grid Ref: 630722, 141393

Map Name: County Series

Map date: 1907

Scale: 1:2,500

Printed at: 1:2,500



Surveyed 1907
 Revised 1907
 Edition N/A
 Copyright N/A
 Levelled N/A



Surveyed 1907
 Revised 1907
 Edition N/A
 Copyright N/A
 Levelled N/A

Surveyed 1907
 Revised 1907
 Edition N/A
 Copyright N/A
 Levelled N/A

Surveyed 1907
 Revised 1907
 Edition N/A
 Copyright N/A
 Levelled N/A



Produced by
 Groundsure Insights
www.groundsure.com



Supplied by:
www.emapsite.com
sales@emapsite.com

© Crown copyright and database rights 2015 Ordnance Survey 100035207

Production date: 20 December 2016

To view map legend click here [Legend](#)



Site Details:

Client Ref: EMS_398519_532947
 Report Ref: EMS-398519_532947_LS_2_3
 Grid Ref: 630722, 141393

Map Name: County Series

Map date: 1937

Scale: 1:2,500

Printed at: 1:2,500



Surveyed 1937
 Revised 1937
 Edition N/A
 Copyright N/A
 Levelled N/A

Surveyed 1937
 Revised 1937
 Edition N/A
 Copyright N/A
 Levelled N/A

Surveyed 1937
 Revised 1937
 Edition N/A
 Copyright N/A
 Levelled N/A

Surveyed 1937
 Revised 1937
 Edition N/A
 Copyright N/A
 Levelled N/A



Produced by
 Groundsure Insights
www.groundsure.com



Supplied by:
www.emapsite.com
sales@emapsite.com

© Crown copyright and database rights 2015 Ordnance Survey 100035207

Production date: 20 December 2016

To view map legend click here [Legend](#)



Site Details:

Client Ref: EMS_398519_532947
Report Ref: EMS-398519_532947_LS_2_3
Grid Ref: 630722, 141393

Map Name: National Grid

Map date: 1956

Scale: 1:2,500

Printed at: 1:2,500



Surveyed 1956
Revised 1956
Edition N/A
Copyright N/A
Levelled 1957

Surveyed 1956
Revised 1956
Edition 1958
Copyright N/A
Levelled 1951



Produced by
Groundsure Insights
www.groundsure.com



Supplied by:
www.emapsite.com
sales@emapsite.com

© Crown copyright and database rights 2015 Ordnance Survey 100035207

Production date: 20 December 2016

To view map legend click here [Legend](#)



Site Details:

Client Ref: EMS_398519_532947
 Report Ref: EMS-398519_532947_LS_3_1
 Grid Ref: 631348, 140142

Map Name: County Series

Map date: 1865-1866

Scale: 1:2,500

Printed at: 1:2,500



Surveyed 1865
 Revised 1865
 Edition N/A
 Copyright N/A
 Levelled N/A

Surveyed 1866
 Revised 1866
 Edition N/A
 Copyright N/A
 Levelled N/A



Produced by
 Groundsure Insights
www.groundsure.com

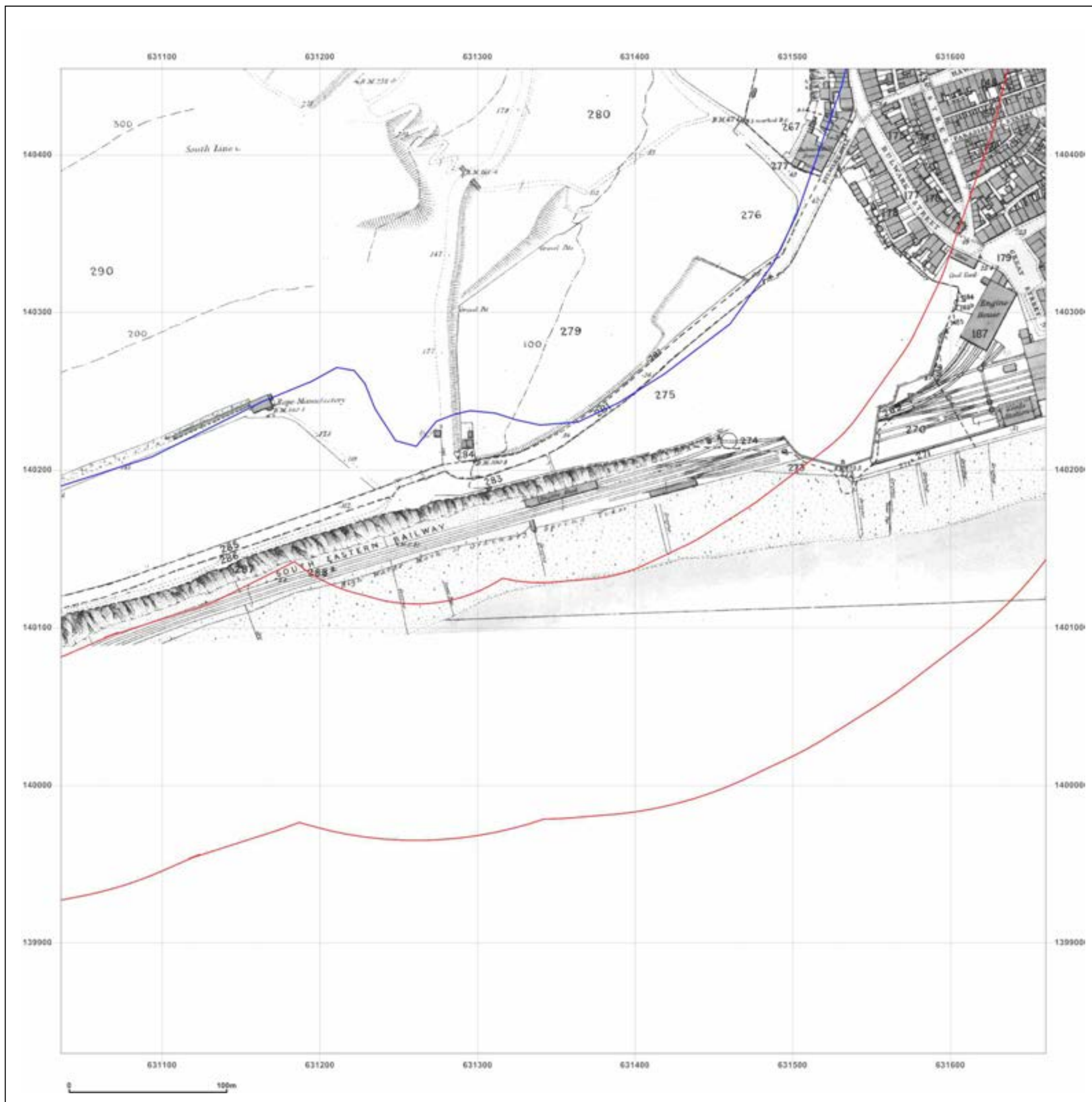


Supplied by:
www.emapsite.com
sales@emapsite.com

© Crown copyright and database rights 2015 Ordnance Survey 100035207

Production date: 20 December 2016

To view map legend click here [Legend](#)



Site Details:

Client Ref: EMS_398519_532947
Report Ref: EMS-398519_532947_LS_3_1
Grid Ref: 631348, 140142

Map Name: County Series

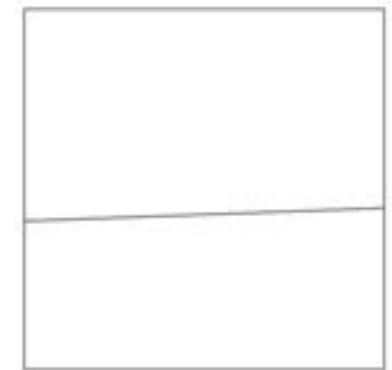
Map date: 1871

Scale: 1:2,500

Printed at: 1:2,500



Surveyed 1871
 Revised 1871
 Edition N/A
 Copyright N/A
 Levelled N/A



Produced by
 Groundsure Insights
www.groundsure.com

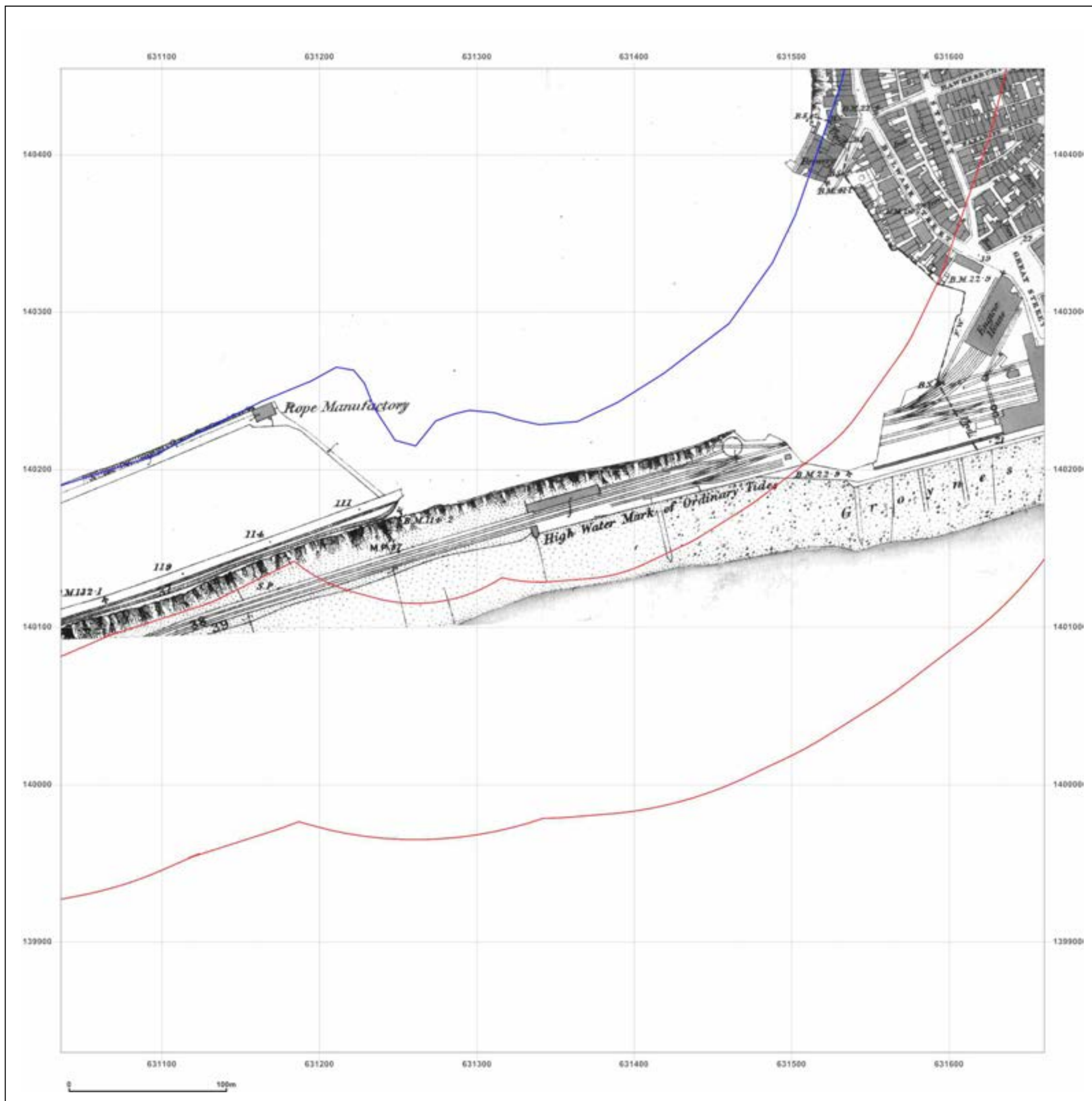


Supplied by:
www.emapsite.com
sales@emapsite.com

© Crown copyright and database rights 2015 Ordnance Survey 100035207

Production date: 20 December 2016

To view map legend click here [Legend](#)



Site Details:

Client Ref: EMS_398519_532947
 Report Ref: EMS-398519_532947_LS_3_1
 Grid Ref: 631348, 140142

Map Name: County Series

Map date: 1898

Scale: 1:2,500

Printed at: 1:2,500



Surveyed 1898
 Revised 1898
 Edition N/A
 Copyright N/A
 Levelled N/A

Surveyed 1898
 Revised 1898
 Edition N/A
 Copyright N/A
 Levelled N/A



Produced by
 Groundsure Insights
www.groundsure.com

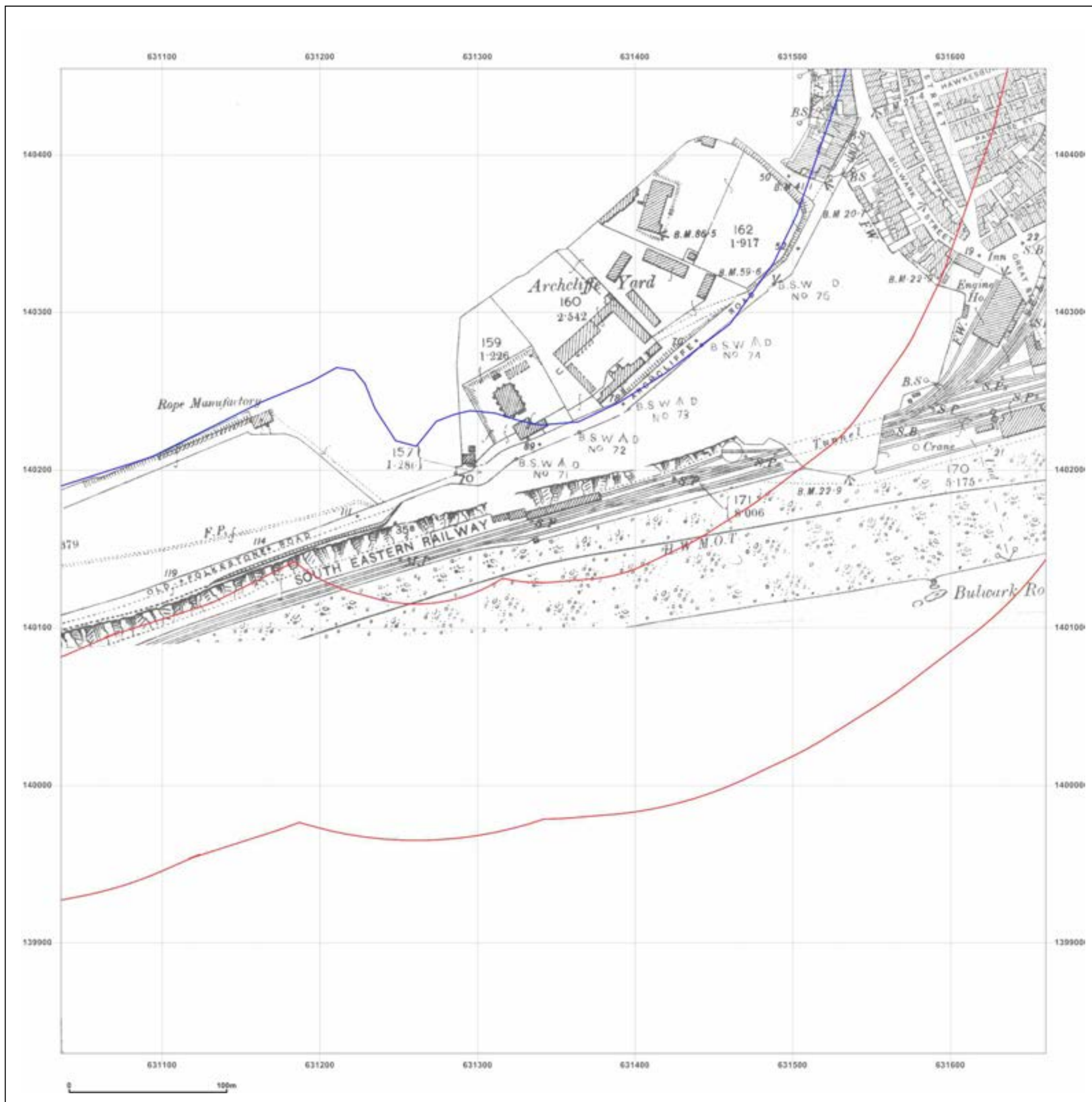


Supplied by:
www.emapsite.com
sales@emapsite.com

© Crown copyright and database rights 2015 Ordnance Survey 100035207

Production date: 20 December 2016

To view map legend click here [Legend](#)



Site Details:

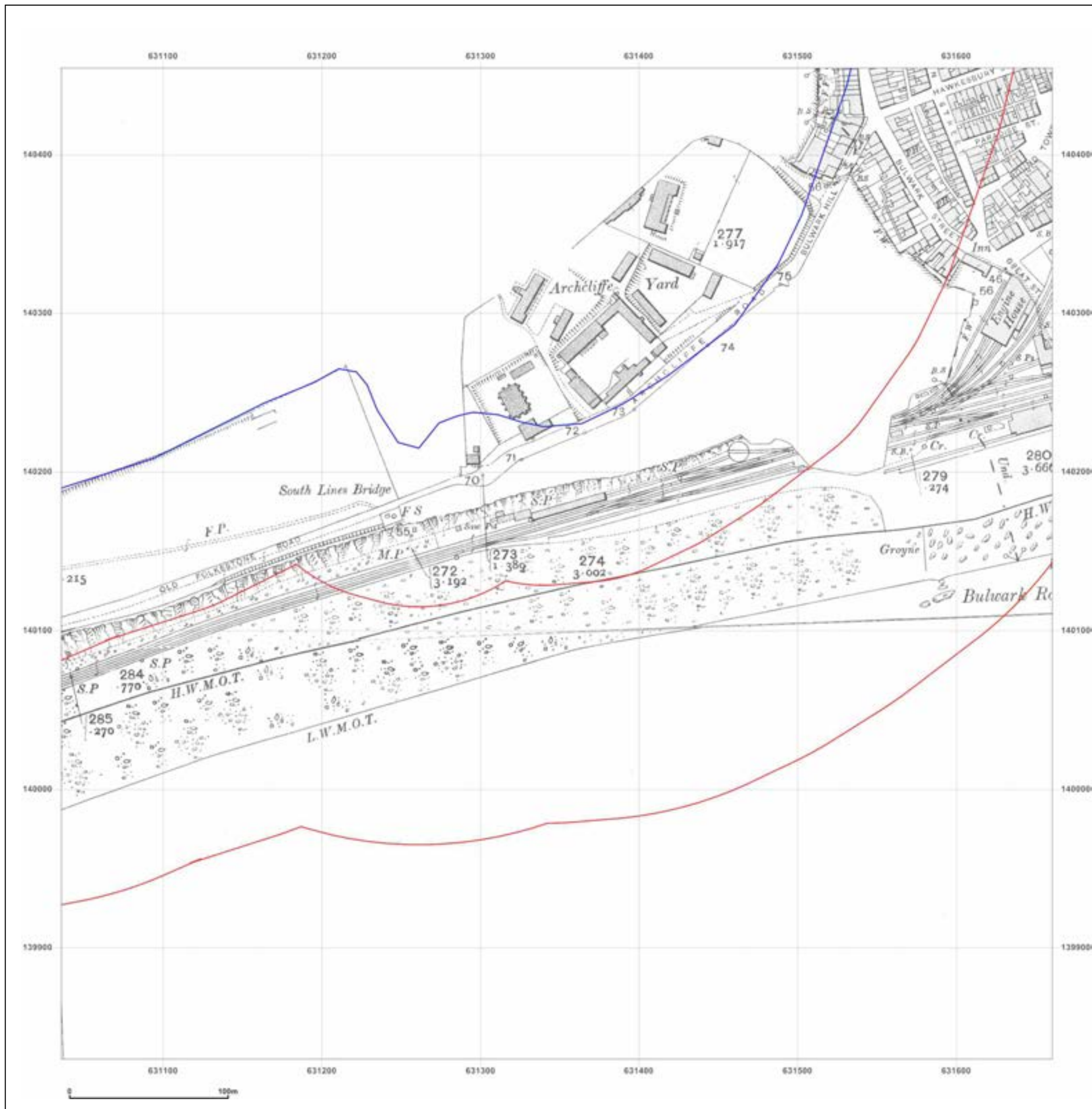
Client Ref: EMS_398519_532947
Report Ref: EMS-398519_532947_LS_3_1
Grid Ref: 631348, 140142

Map Name: County Series

Map date: 1907

Scale: 1:2,500

Printed at: 1:2,500



Surveyed 1907
 Revised 1907
 Edition N/A
 Copyright N/A
 Levelled N/A

Surveyed 1907
 Revised 1907
 Edition N/A
 Copyright N/A
 Levelled N/A



Produced by
 Groundsure Insights
www.groundsure.com



Supplied by:
www.emapsite.com
sales@emapsite.com

Site Details:

Client Ref: EMS_398519_532947
Report Ref: EMS-398519_532947_LS_3_1
Grid Ref: 631348, 140142

Map Name: County Series

Map date: 1937-1938

Scale: 1:2,500

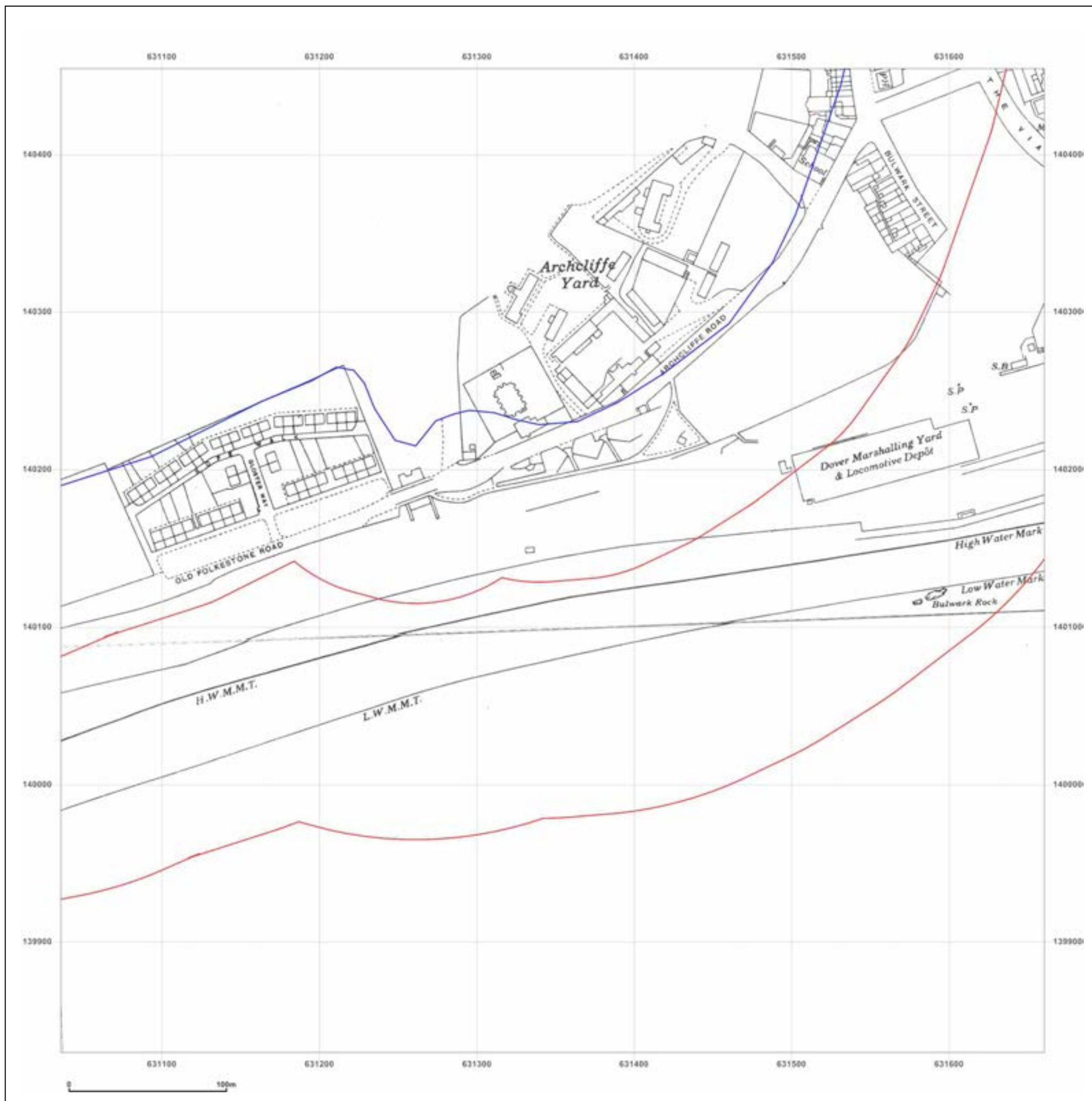
Printed at: 1:2,500



Surveyed 1937
Revised 1937
Edition N/A
Copyright N/A
Levelled N/A

Surveyed 1938
Revised 1938
Edition N/A
Copyright N/A
Levelled N/A

Surveyed 1938
Revised 1938
Edition N/A
Copyright N/A
Levelled N/A



Produced by
Groundsure Insights
www.groundsure.com



Supplied by:
www.emapsite.com
sales@emapsite.com

Site Details:

Client Ref: EMS_398519_532947
Report Ref: EMS-398519_532947_LS_3_1
Grid Ref: 631348, 140142

Map Name: National Grid


Map date: 1956

Scale: 1:2,500

Printed at: 1:2,500



Surveyed 1956
Revised 1956
Edition 1957
Copyright N/A
Levelled 1951



Produced by
Groundsure Insights
www.groundsure.com



Supplied by:
www.emapsite.com
sales@emapsite.com

© Crown copyright and database rights 2015 Ordnance Survey 100035207

Production date: 20 December 2016

To view map legend click here [Legend](#)

Site Details:

Client Ref: EMS_398519_532947
Report Ref: EMS-398519_532947_LS_3_1
Grid Ref: 631348, 140142

Map Name: National Grid


Map date: 1968

Scale: 1:2,500

Printed at: 1:2,500



Surveyed 1968
Revised 1968
Edition N/A
Copyright 1971
Levelled 1960



Produced by
Groundsure Insights
www.groundsure.com



Supplied by:
www.emapsite.com
sales@emapsite.com

© Crown copyright and database rights 2015 Ordnance Survey 100035207

Production date: 20 December 2016

To view map legend click here [Legend](#)

Site Details:

Client Ref: EMS_398519_532947
Report Ref: EMS-398519_532947_LS_3_2
Grid Ref: 631348, 140767

Map Name: County Series

Map date: 1865

Scale: 1:2,500

Printed at: 1:2,500



Surveyed 1865
Revised 1865
Edition N/A
Copyright N/A
Levelled N/A



Produced by
Groundsure Insights
www.groundsure.com

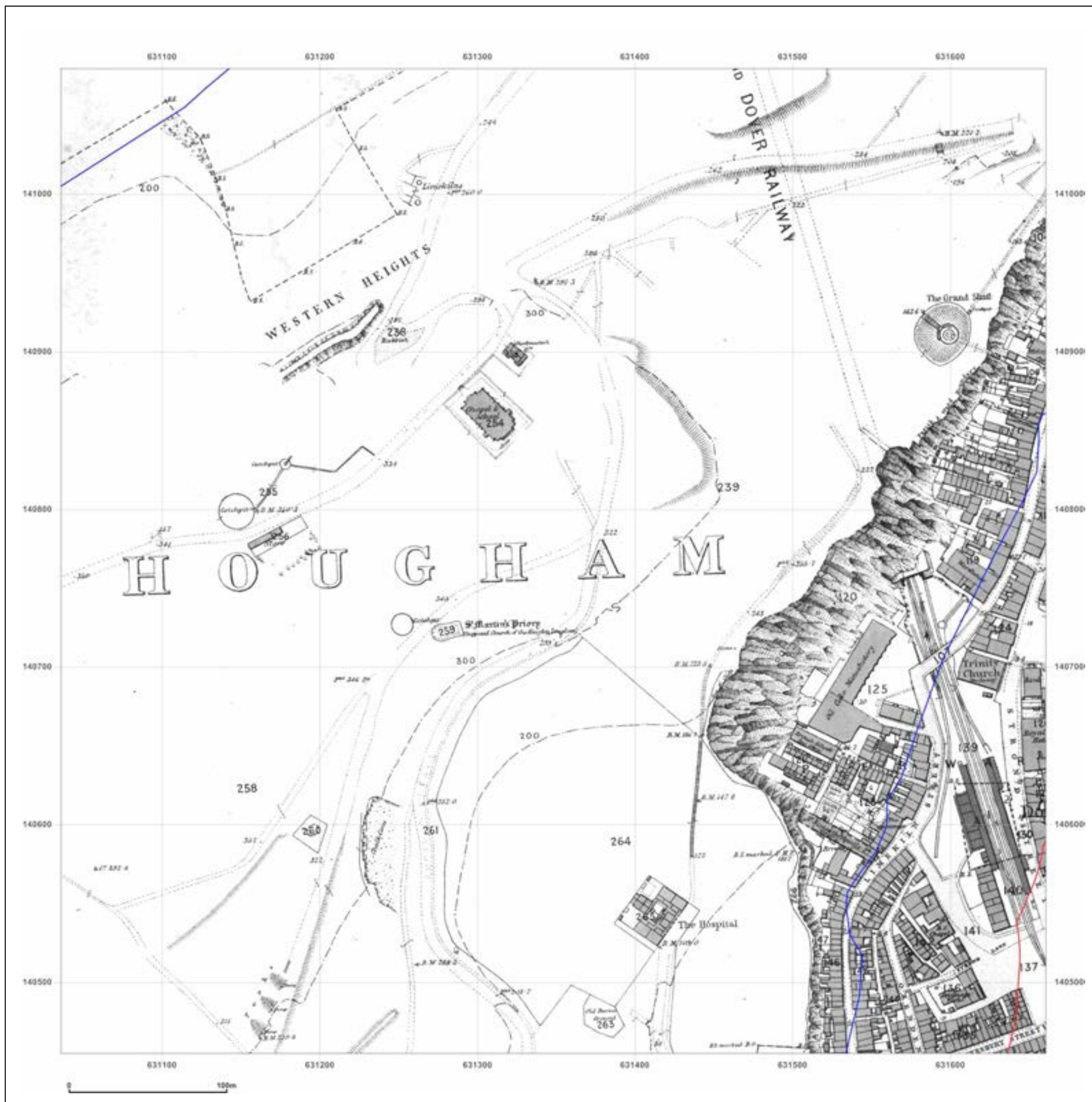


Supplied by:
www.emapsite.com
sales@emapsite.com

© Crown copyright and database rights 2015 Ordnance Survey 100035207

Production date: 20 December 2016

To view map legend click here [Legend](#)



Site Details:

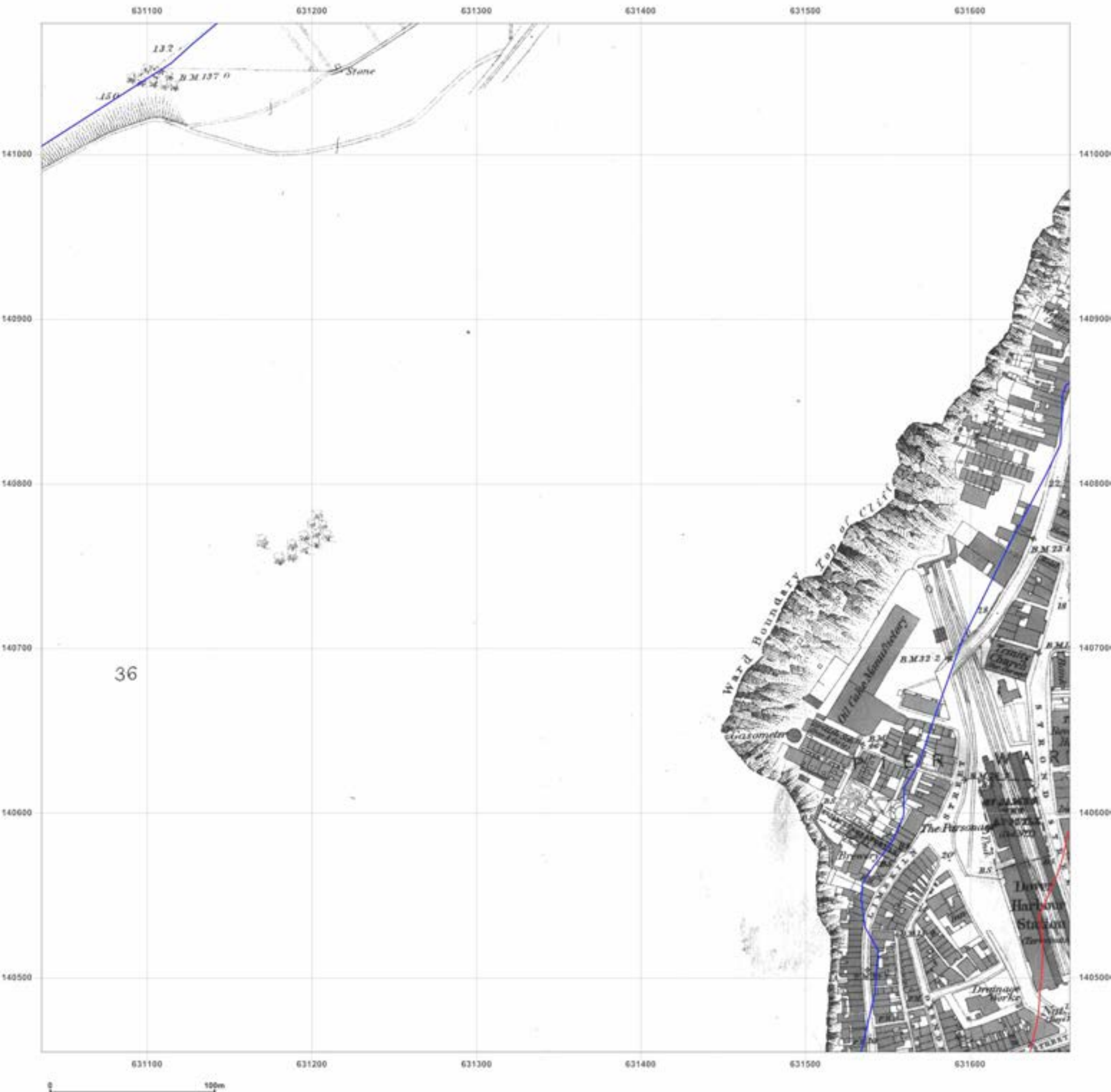
Client Ref: EMS_398519_532947
Report Ref: EMS-398519_532947_LS_3_2
Grid Ref: 631348, 140767

Map Name: County Series

Map date: 1871

Scale: 1:2,500

Printed at: 1:2,500



Surveyed 1871
Revised 1871
Edition N/A
Copyright N/A
Levelled N/A



Produced by
Groundsure Insights
www.groundsure.com



Supplied by:
www.emapsite.com
sales@emapsite.com

© Crown copyright and database rights 2015 Ordnance Survey 100035207

Production date: 20 December 2016

To view map legend click here [Legend](#)

Site Details:

Client Ref: EMS_398519_532947
Report Ref: EMS-398519_532947_LS_3_2
Grid Ref: 631348, 140767

Map Name: County Series

Map date: 1898

Scale: 1:2,500

Printed at: 1:2,500



Surveyed 1898
Revised 1898
Edition N/A
Copyright N/A
Levelled N/A



Produced by
Groundsure Insights
www.groundsure.com

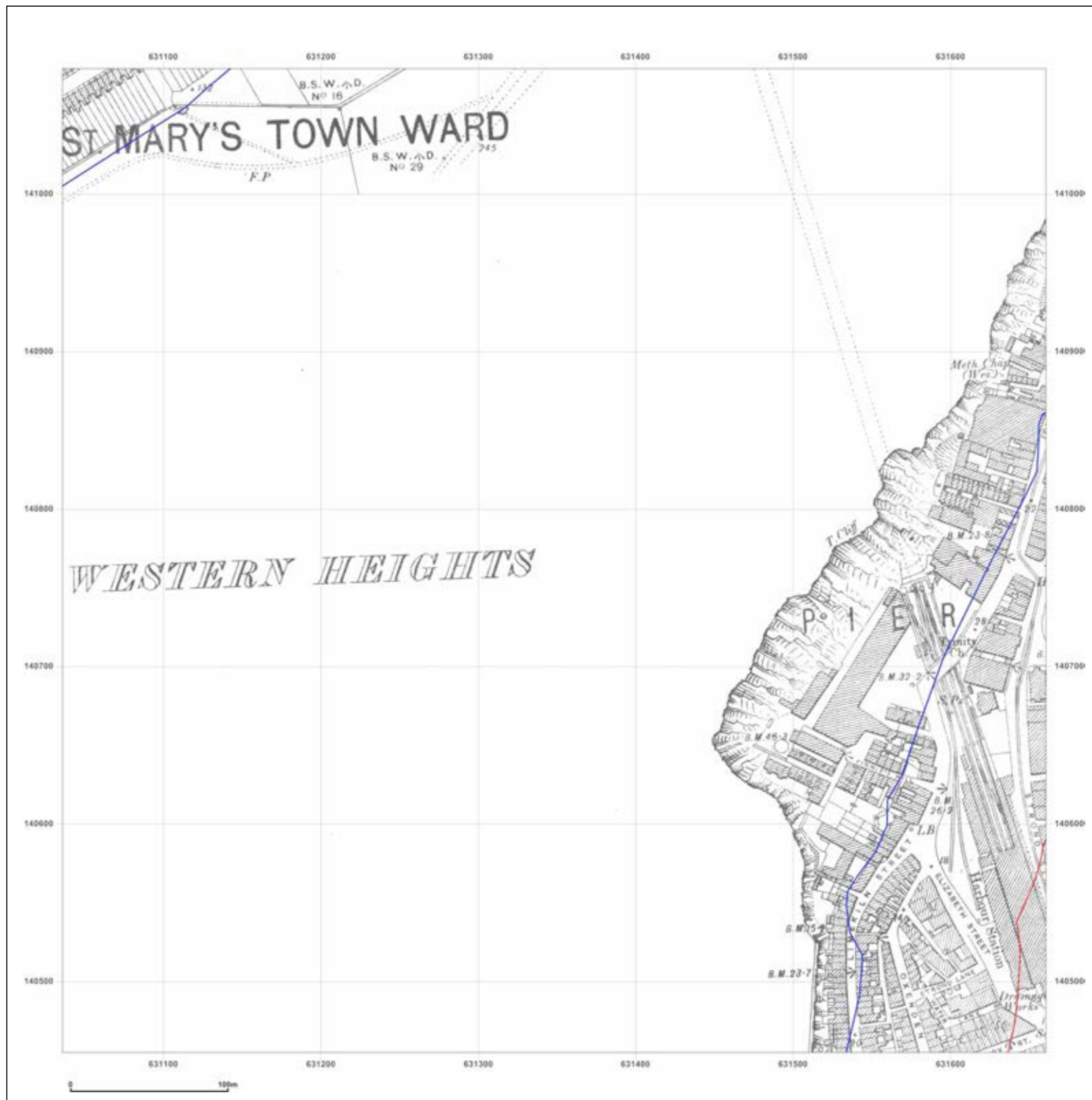


Supplied by:
www.emapsite.com
sales@emapsite.com

© Crown copyright and database rights 2015 Ordnance Survey 100035207

Production date: 20 December 2016

To view map legend click here [Legend](#)



Site Details:

Client Ref: EMS_398519_532947
Report Ref: EMS-398519_532947_LS_3_2
Grid Ref: 631348, 140767

Map Name: County Series

Map date: 1907

Scale: 1:2,500

Printed at: 1:2,500



WESTERN HEIGHTS

Surveyed 1907
Revised 1907
Edition N/A
Copyright N/A
Levelled N/A



Produced by
Groundsure Insights
www.groundsure.com



Supplied by:
www.emapsite.com
sales@emapsite.com

© Crown copyright and database rights 2015 Ordnance Survey 100035207

Production date: 20 December 2016

To view map legend click here [Legend](#)



Site Details:

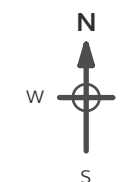
Client Ref: EMS_398519_532947
Report Ref: EMS-398519_532947_LS_3_2
Grid Ref: 631348, 140767

Map Name: County Series

Map date: 1937

Scale: 1:2,500

Printed at: 1:2,500



Surveyed 1937
Revised 1937
Edition N/A
Copyright N/A
Levelled N/A



Produced by
Groundsure Insights
www.groundsure.com

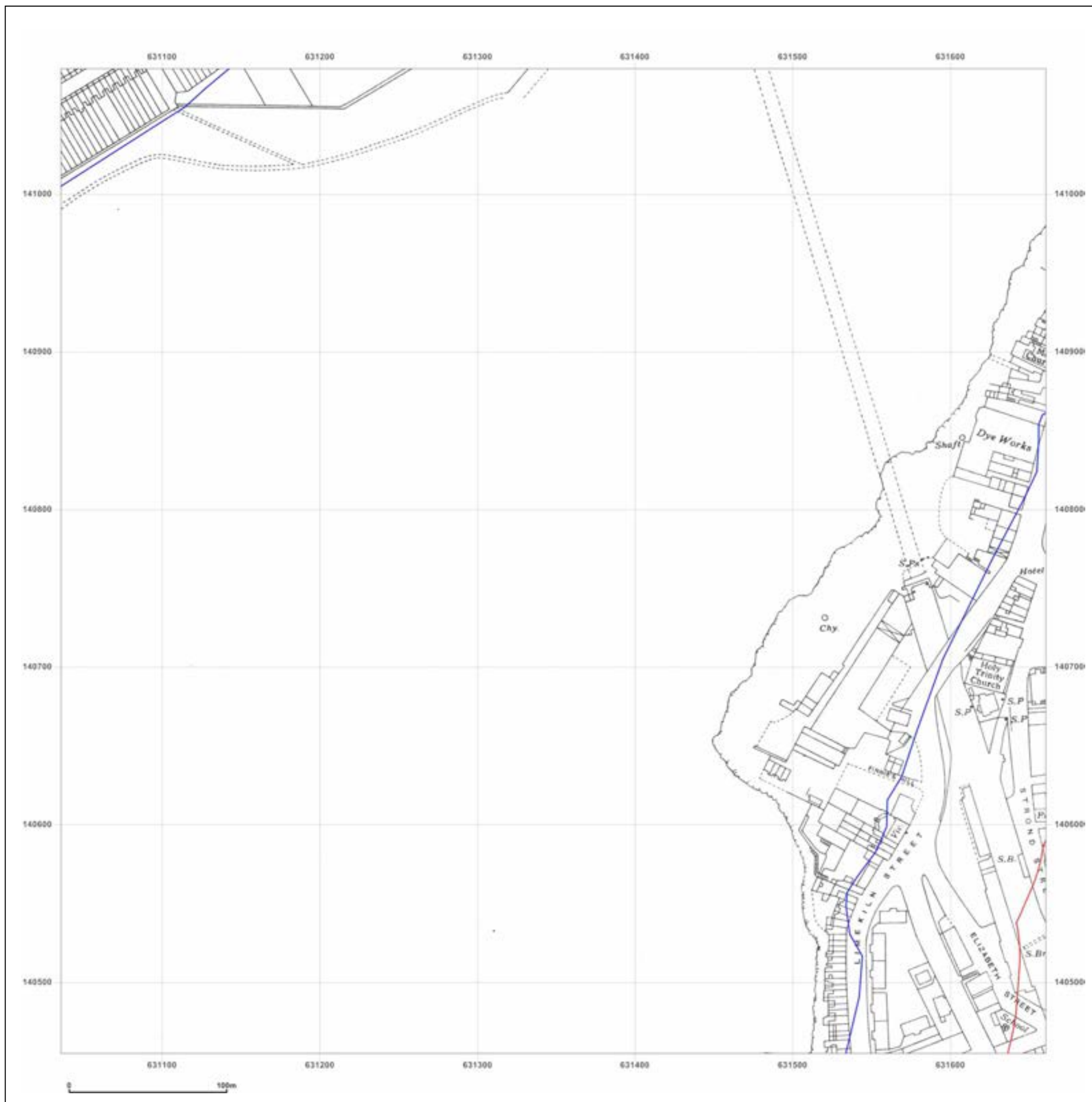


Supplied by:
www.emapsite.com
sales@emapsite.com

© Crown copyright and database rights 2015 Ordnance Survey 100035207

Production date: 20 December 2016

To view map legend click here [Legend](#)



Site Details:

Client Ref: EMS_398519_532947
Report Ref: EMS-398519_532947_LS_3_2
Grid Ref: 631348, 140767

Map Name: National Grid

Map date: 1956

Scale: 1:2,500

Printed at: 1:2,500



Surveyed 1956
Revised 1956
Edition 1958
Copyright N/A
Levelled 1951

Surveyed 1956
Revised 1956
Edition 1957
Copyright N/A
Levelled 1951



Produced by
Groundsure Insights
www.groundsure.com

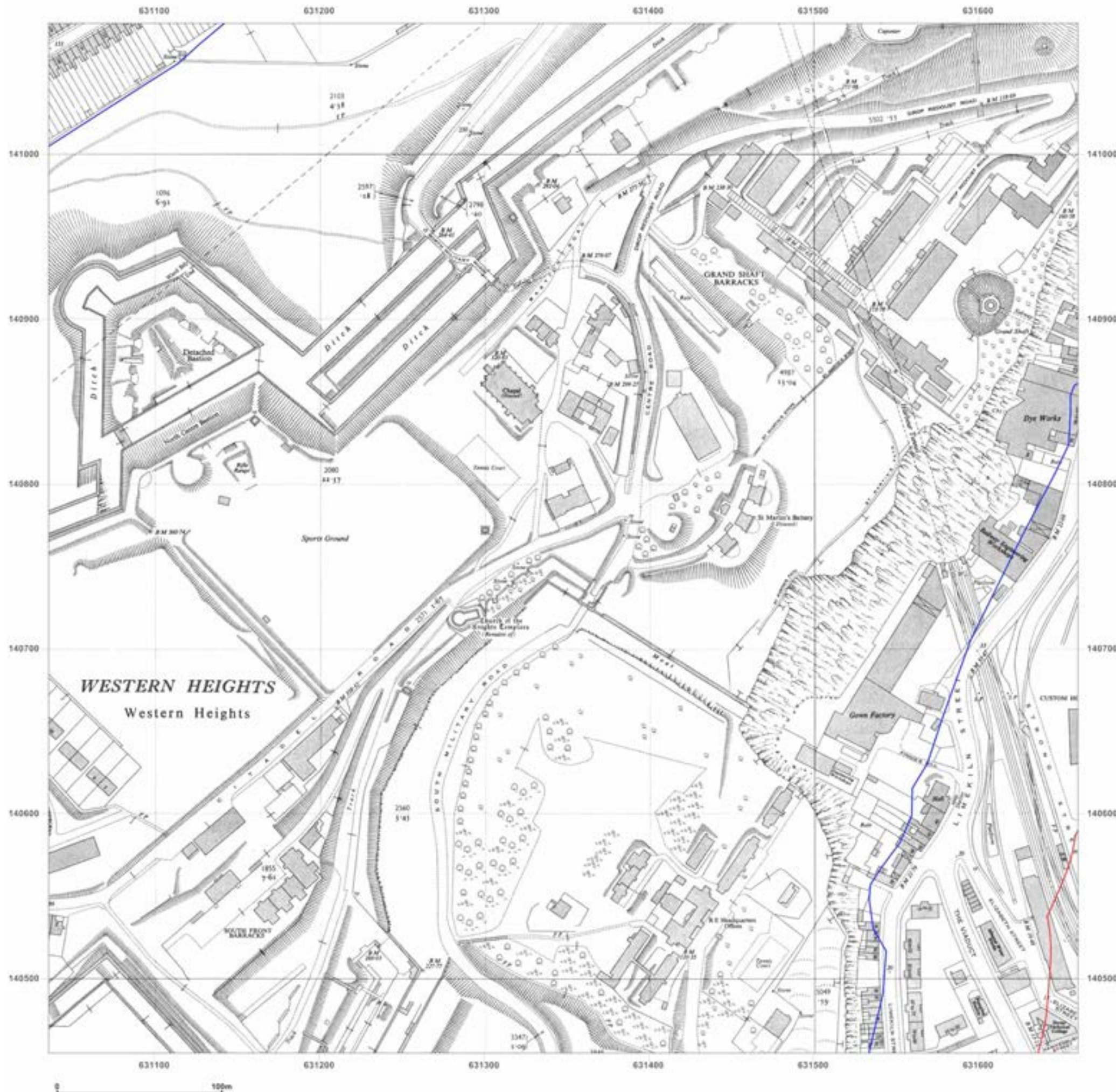


Supplied by:
www.emapsite.com
sales@emapsite.com

© Crown copyright and database rights 2015 Ordnance Survey 100035207

Production date: 20 December 2016

To view map legend click here [Legend](#)



Site Details:

Client Ref: EMS_398519_532947
Report Ref: EMS-398519_532947_LS_3_2
Grid Ref: 631348, 140767

Map Name: National Grid

Map date: 1968

Scale: 1:2,500

Printed at: 1:2,500



Surveyed 1968
Revised 1968
Edition N/A
Copyright 1971
Levelled 1960



Produced by
Groundsure Insights
www.groundsure.com



Supplied by:
www.emapsite.com
sales@emapsite.com

© Crown copyright and database rights 2015 Ordnance Survey 100035207

Production date: 20 December 2016

To view map legend click here [Legend](#)



Site Details:

Client Ref: EMS_398519_532947
Report Ref: EMS-398519_532947_LS_3_3
Grid Ref: 631348, 141393

Map Name: County Series

Map date: 1865

Scale: 1:2,500

Printed at: 1:2,500



Surveyed 1865
Revised 1865
Edition N/A
Copyright N/A
Levelled N/A



Produced by
Groundsure Insights
www.groundsure.com

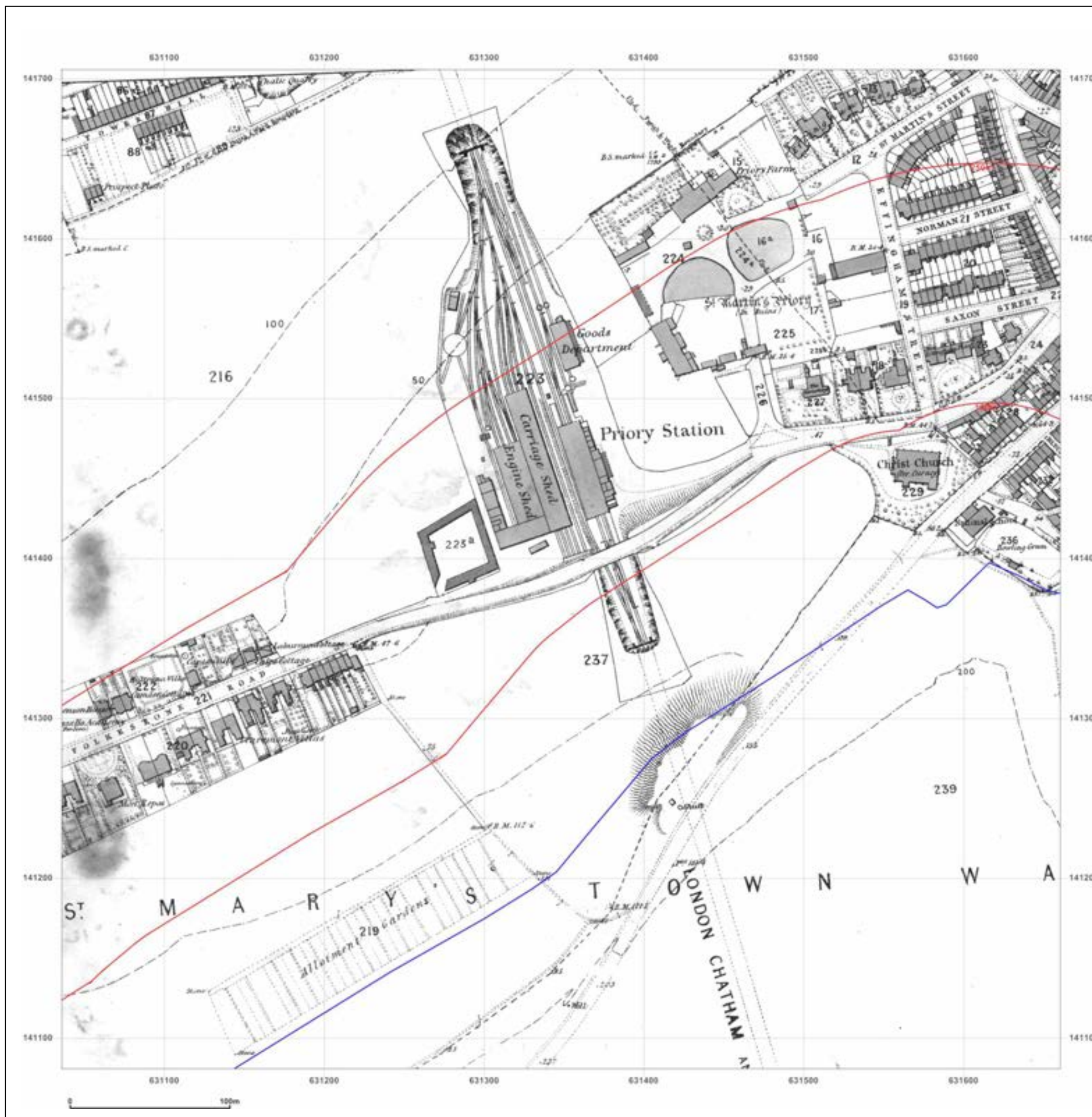


Supplied by:
www.emapsite.com
sales@emapsite.com

© Crown copyright and database rights 2015 Ordnance Survey 100035207

Production date: 20 December 2016

To view map legend click here [Legend](#)



Site Details:

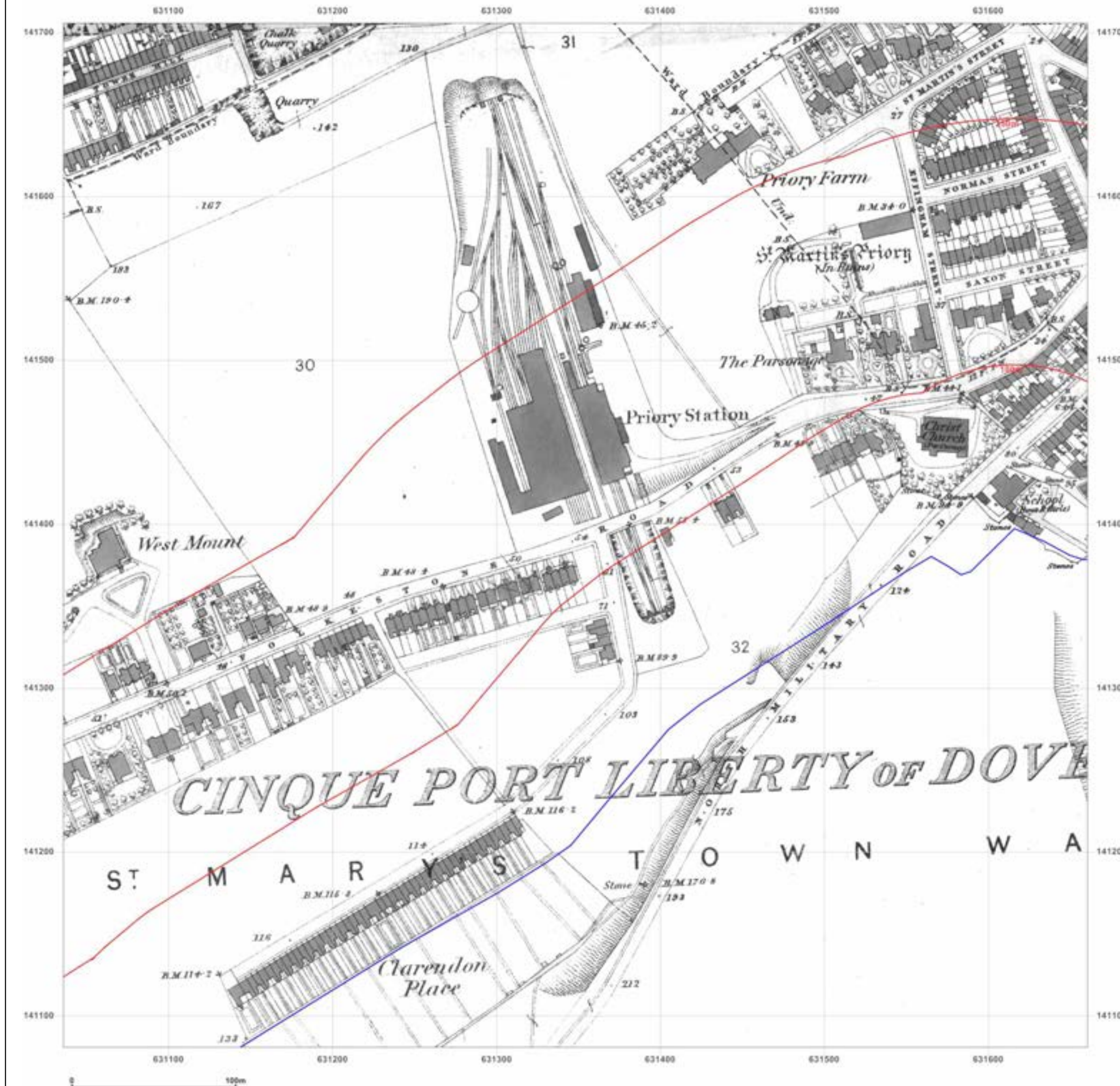
Client Ref: EMS_398519_532947
 Report Ref: EMS-398519_532947_LS_3_3
 Grid Ref: 631348, 141393

Map Name: County Series

Map date: 1871

Scale: 1:2,500

Printed at: 1:2,500



Surveyed 1871
 Revised 1871
 Edition N/A
 Copyright N/A
 Levelled N/A



Surveyed 1871
 Revised 1871
 Edition N/A
 Copyright N/A
 Levelled N/A



Produced by
 Groundsure Insights
www.groundsure.com



Supplied by:
www.emapsite.com
sales@emapsite.com

© Crown copyright and database rights 2015 Ordnance Survey 100035207

Production date: 20 December 2016

To view map legend click here [Legend](#)

Site Details:

Client Ref: EMS_398519_532947
Report Ref: EMS-398519_532947_LS_3_3
Grid Ref: 631348, 141393

Map Name: County Series

Map date: 1898

Scale: 1:2,500

Printed at: 1:2,500



Surveyed 1898
Revised 1898
Edition N/A
Copyright N/A
Levelled N/A

Surveyed 1898
Revised 1898
Edition N/A
Copyright N/A
Levelled N/A



Produced by
Groundsure Insights
www.groundsure.com

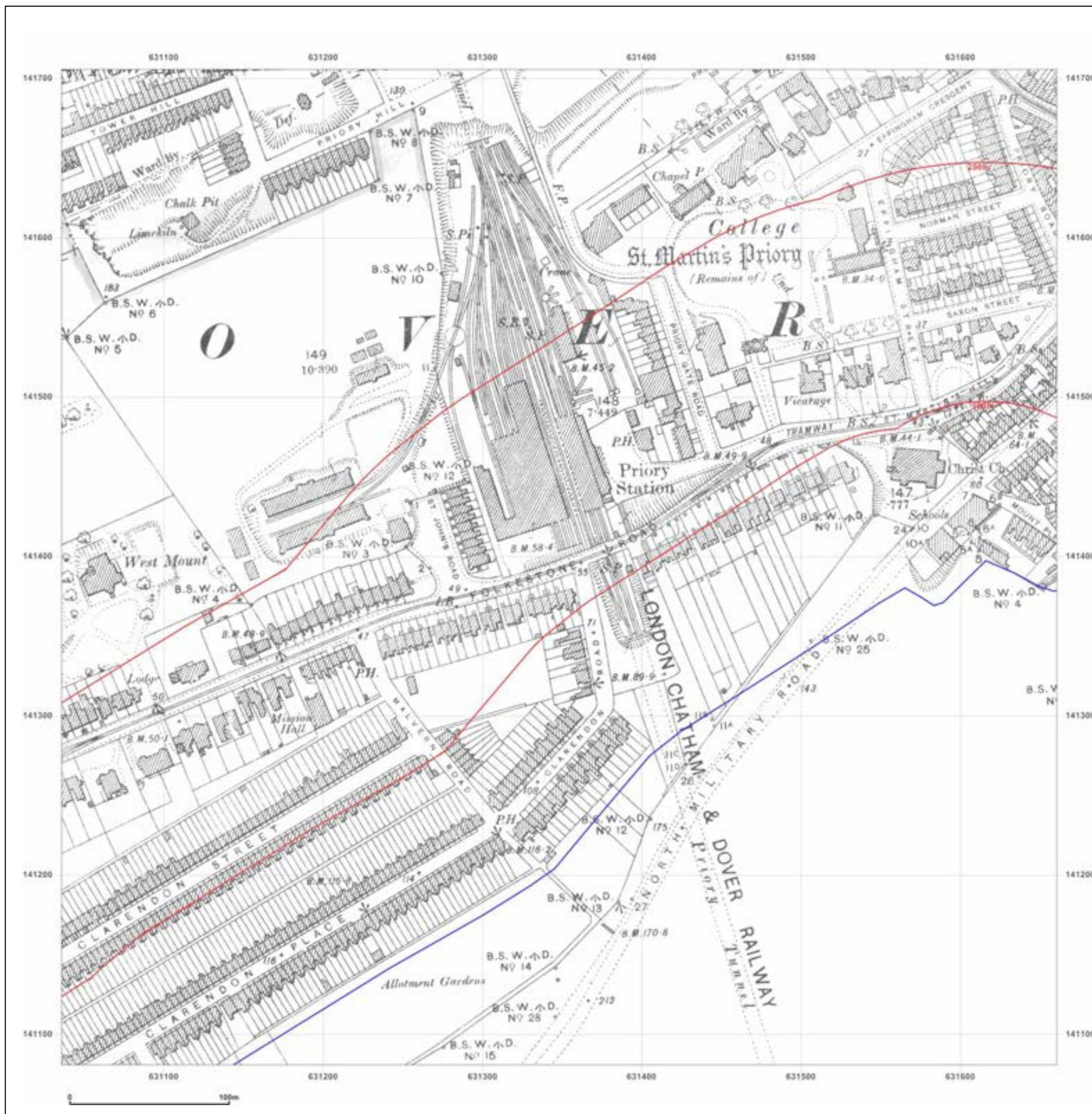


Supplied by:
www.emapsite.com
sales@emapsite.com

© Crown copyright and database rights 2015 Ordnance Survey 100035207

Production date: 20 December 2016

To view map legend click here [Legend](#)



Site Details:

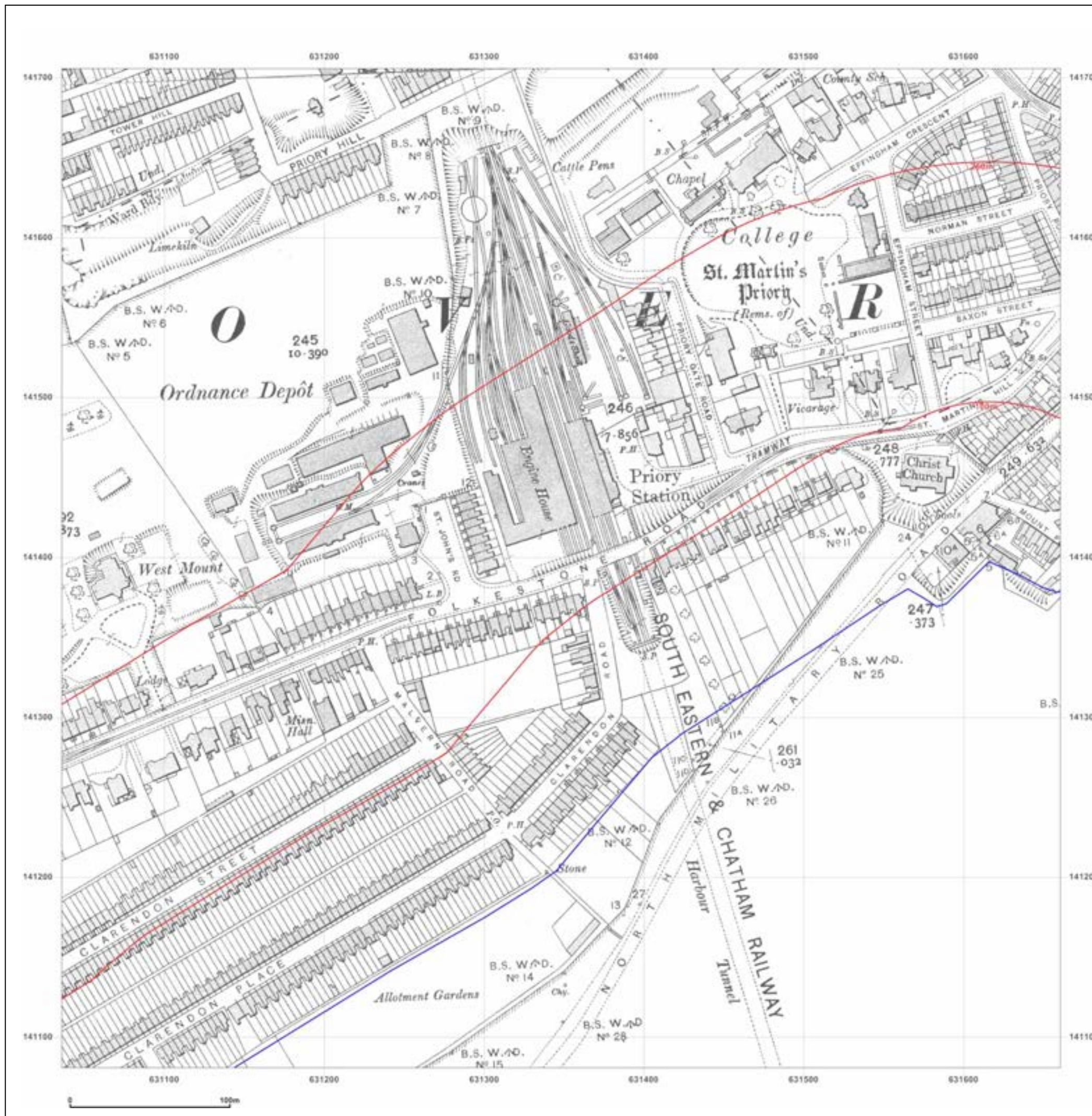
Client Ref: EMS_398519_532947
 Report Ref: EMS-398519_532947_LS_3_3
 Grid Ref: 631348, 141393

Map Name: County Series

Map date: 1907

Scale: 1:2,500

Printed at: 1:2,500



Surveyed 1907
 Revised 1907
 Edition N/A
 Copyright N/A
 Levelled N/A



Surveyed 1907
 Revised 1907
 Edition N/A
 Copyright N/A
 Levelled N/A



Produced by
 Groundsure Insights
www.groundsure.com



Supplied by:
www.emapsite.com
sales@emapsite.com

Site Details:


Client Ref: EMS_398519_532947
Report Ref: EMS-398519_532947_LS_3_3
Grid Ref: 631348, 141393

Map Name: County Series

Map date: 1937

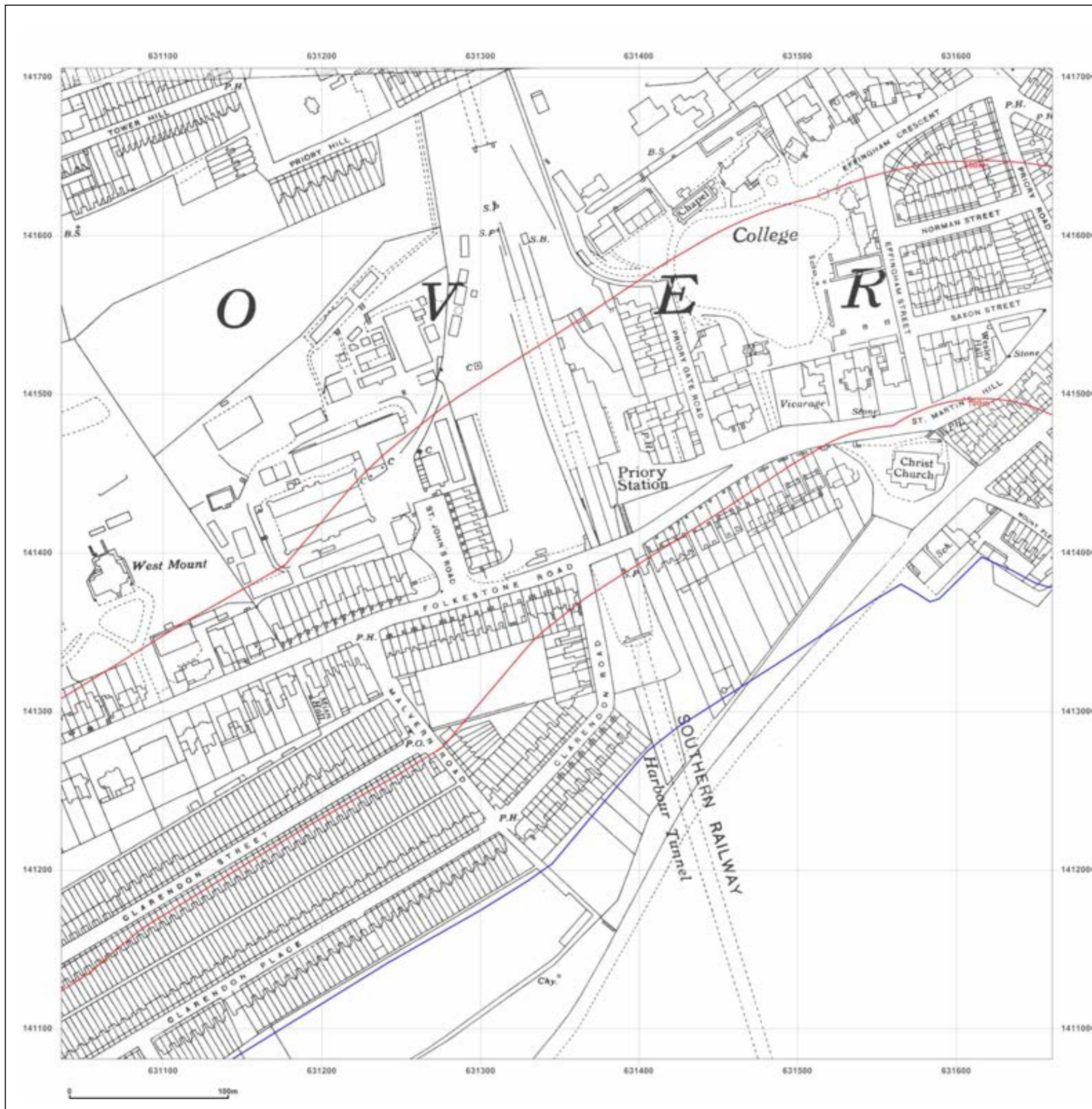
Scale: 1:2,500

Printed at: 1:2,500



Surveyed 1937
 Revised 1937
 Edition N/A
 Copyright N/A
 Levelled N/A

Surveyed 1937
 Revised 1937
 Edition N/A
 Copyright N/A
 Levelled N/A



Produced by
 Groundsure Insights
www.groundsure.com



Supplied by:
www.emapsite.com
sales@emapsite.com

Site Details:

Client Ref: EMS_398519_532947
Report Ref: EMS-398519_532947_LS_3_3
Grid Ref: 631348, 141393

Map Name: National Grid

Map date: 1956

Scale: 1:2,500

Printed at: 1:2,500



Surveyed 1956
Revised 1956
Edition 1958
Copyright N/A
Levelled 1951



Produced by
Groundsure Insights
www.groundsure.com

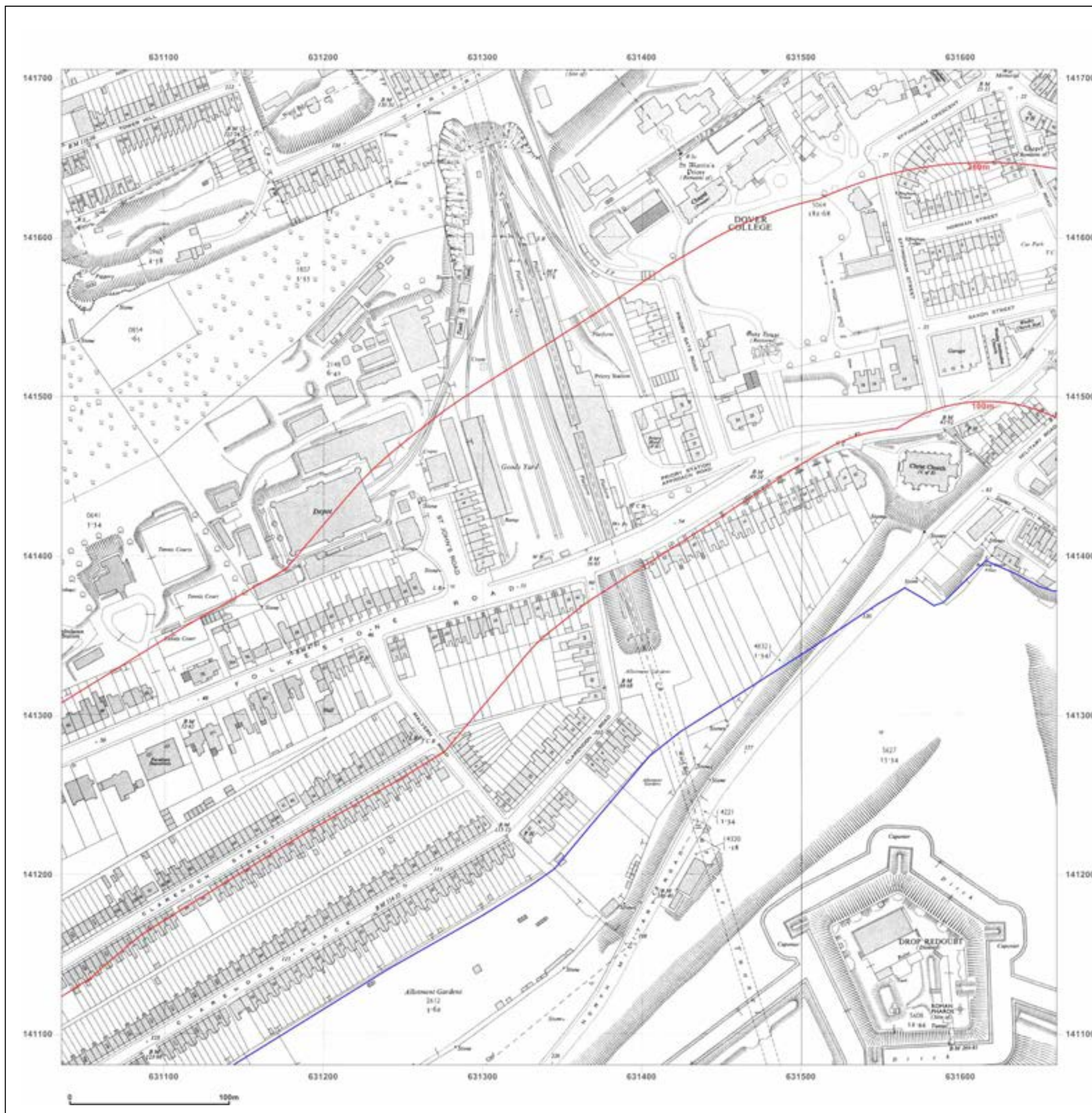


Supplied by:
www.emapsite.com
sales@emapsite.com

© Crown copyright and database rights 2015 Ordnance Survey 100035207

Production date: 20 December 2016

To view map legend click here [Legend](#)



Site Details:

Client Ref: EMS_398519_532947
Report Ref: EMS-398519_532947_LS_4_1
Grid Ref: 631973, 140142

Map Name: County Series

Map date: 1865

Scale: 1:2,500

Printed at: 1:2,500



Surveyed 1865
Revised 1865
Edition N/A
Copyright N/A
Levelled N/A



Produced by
Groundsure Insights
www.groundsure.com

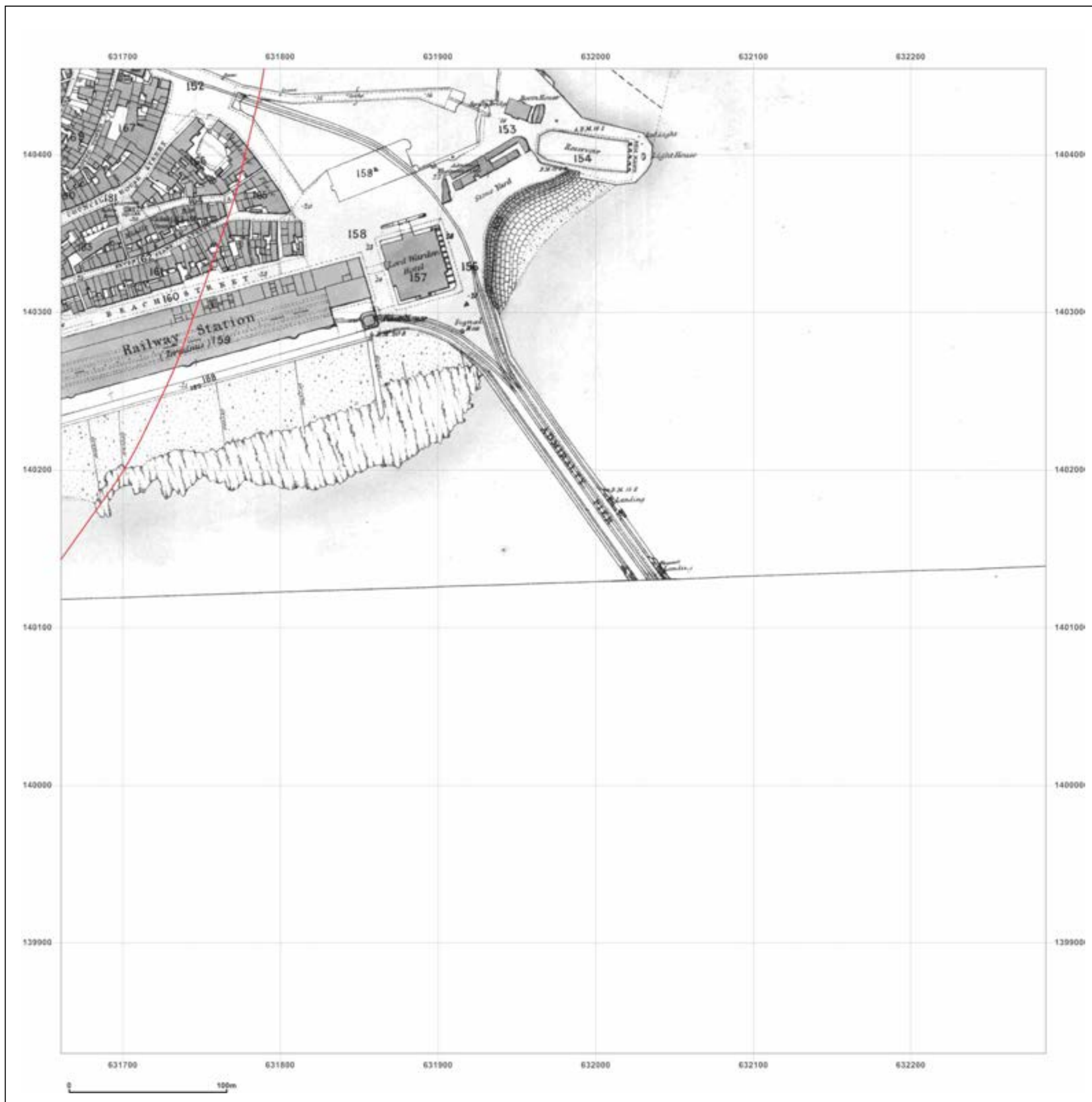


Supplied by:
www.emapsite.com
sales@emapsite.com

© Crown copyright and database rights 2015 Ordnance Survey 100035207

Production date: 20 December 2016

To view map legend click here [Legend](#)



Site Details:

Client Ref: EMS_398519_532947
Report Ref: EMS-398519_532947_LS_4_1
Grid Ref: 631973, 140142

Map Name: County Series

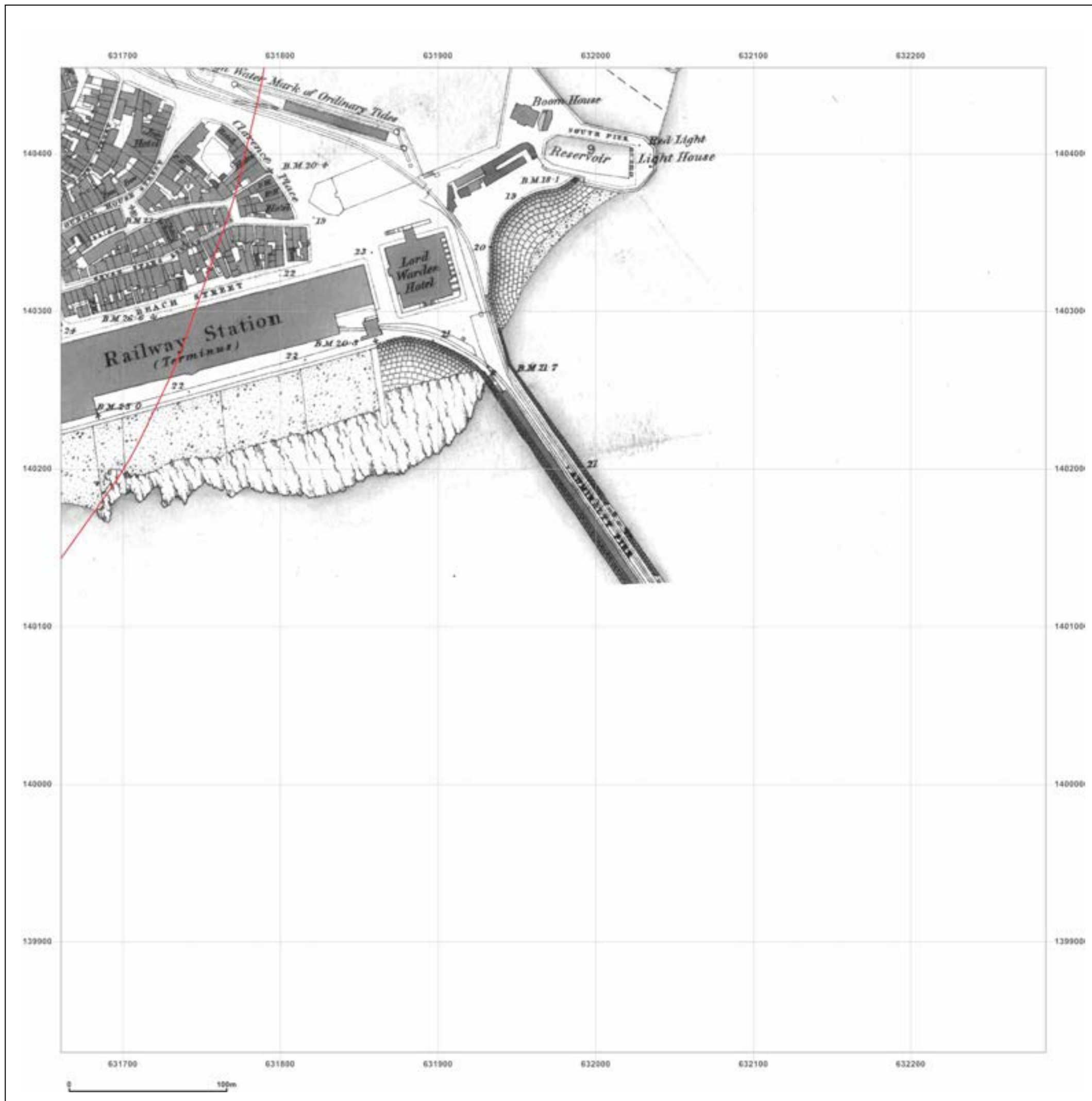
Map date: 1871

Scale: 1:2,500

Printed at: 1:2,500



Surveyed 1871
Revised 1871
Edition N/A
Copyright N/A
Levelled N/A



Produced by
Groundsure Insights
www.groundsure.com



Supplied by:
www.emapsite.com
sales@emapsite.com

© Crown copyright and database rights 2015 Ordnance Survey 100035207

Production date: 20 December 2016

To view map legend click here [Legend](#)

Site Details:

Client Ref: EMS_398519_532947
Report Ref: EMS-398519_532947_LS_4_1
Grid Ref: 631973, 140142

Map Name: County Series

Map date: 1898

Scale: 1:2,500

Printed at: 1:2,500



Surveyed 1898
Revised 1898
Edition N/A
Copyright N/A
Levelled N/A



Produced by
Groundsure Insights
www.groundsure.com



Supplied by:
www.emapsite.com
sales@emapsite.com

© Crown copyright and database rights 2015 Ordnance Survey 100035207

Production date: 20 December 2016

To view map legend click here [Legend](#)



Site Details:

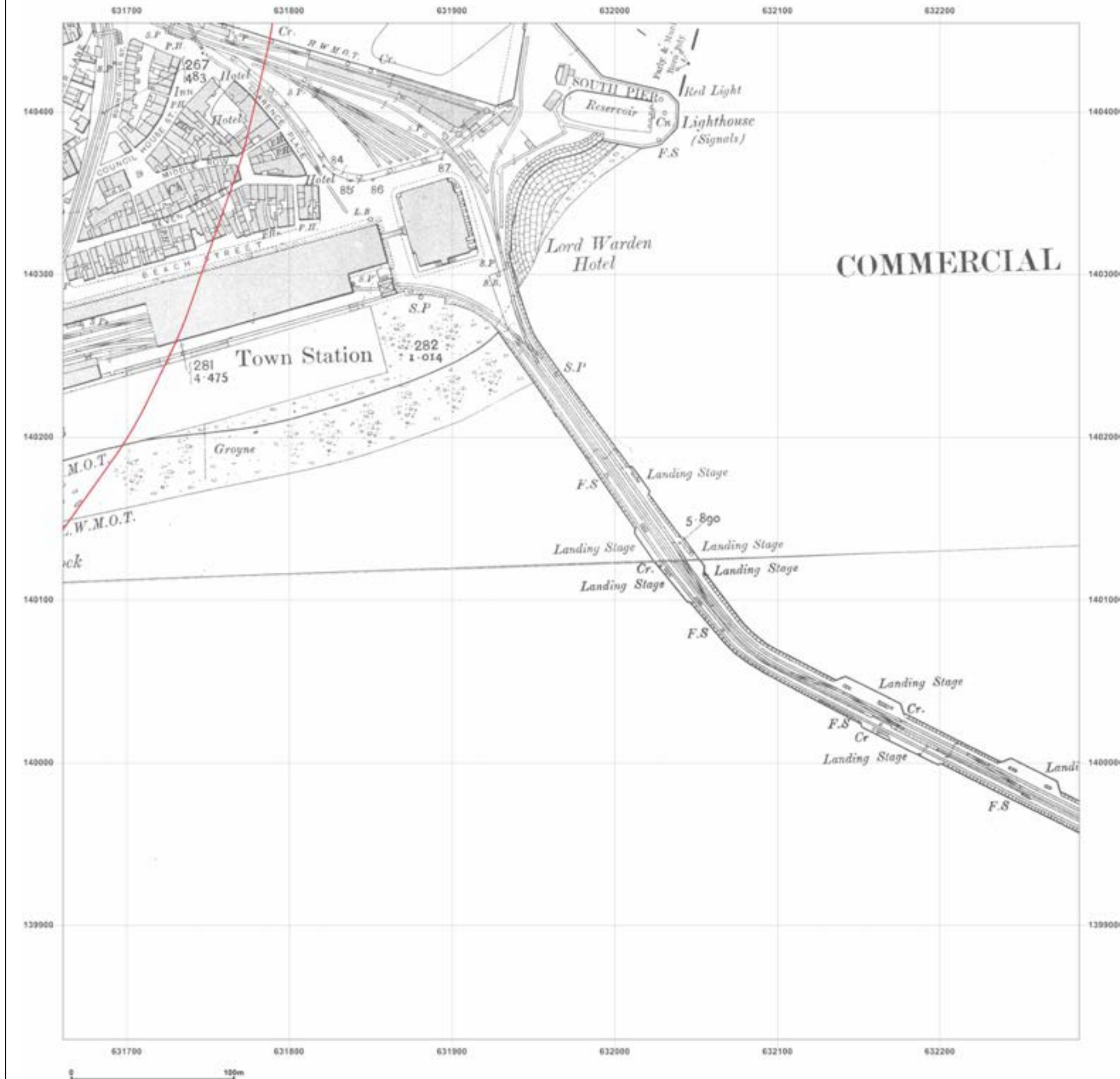
Client Ref: EMS_398519_532947
 Report Ref: EMS-398519_532947_LS_4_1
 Grid Ref: 631973, 140142

Map Name: County Series

Map date: 1907

Scale: 1:2,500

Printed at: 1:2,500



Surveyed 1907
 Revised 1907
 Edition N/A
 Copyright N/A
 Levelled N/A



Surveyed 1907
 Revised 1907
 Edition N/A
 Copyright N/A
 Levelled N/A



Produced by
 Groundsure Insights
www.groundsure.com



Supplied by:
www.emapsite.com
sales@emapsite.com

Site Details:

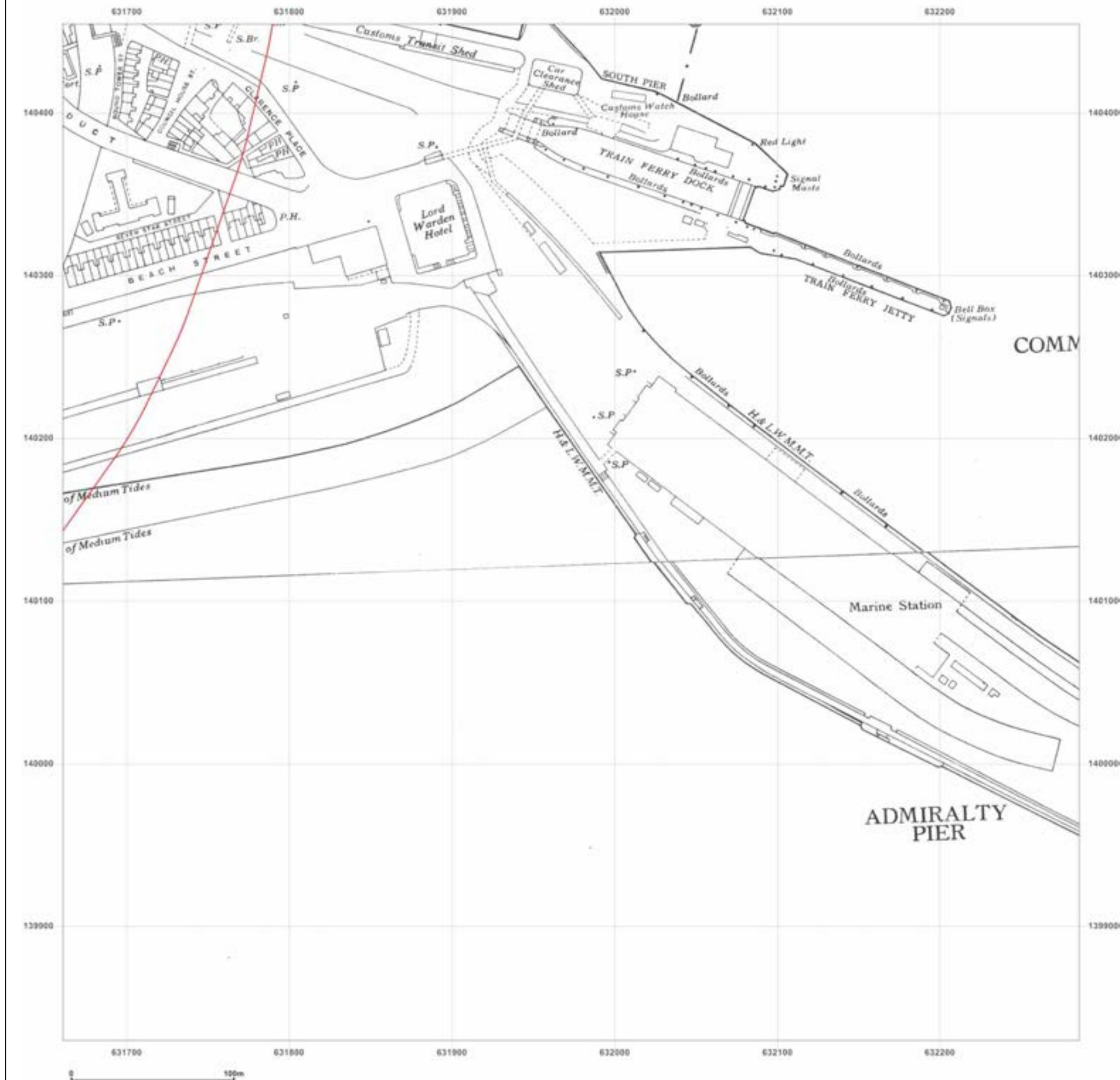
Client Ref: EMS_398519_532947
 Report Ref: EMS-398519_532947_LS_4_1
 Grid Ref: 631973, 140142

Map Name: County Series

Map date: 1937-1938

Scale: 1:2,500

Printed at: 1:2,500



Surveyed 1937
 Revised 1937
 Edition N/A
 Copyright N/A
 Levelled N/A



Surveyed 1938
 Revised 1938
 Edition N/A
 Copyright N/A
 Levelled N/A



Produced by
 Groundsure Insights
www.groundsure.com



Supplied by:
www.emapsite.com
sales@emapsite.com

Site Details:

Client Ref: EMS_398519_532947
Report Ref: EMS-398519_532947_LS_4_1
Grid Ref: 631973, 140142

Map Name: National Grid


Map date: 1968

Scale: 1:2,500

Printed at: 1:2,500



Surveyed 1968
Revised 1968
Edition N/A
Copyright 1971
Levelled 1960



Produced by
Groundsure Insights
www.groundsure.com




Supplied by:
www.emapsite.com
sales@emapsite.com

© Crown copyright and database rights 2015 Ordnance Survey 100035207

Production date: 20 December 2016

To view map legend click here [Legend](#)



Site Details:

Client Ref: EMS_398519_532947
 Report Ref: EMS-398519_532947_LS_4_2
 Grid Ref: 631973, 140767

Map Name: County Series

Map date: 1865

Scale: 1:2,500

Printed at: 1:2,500



Surveyed 1865
 Revised 1865
 Edition N/A
 Copyright N/A
 Levelled N/A



Produced by
 Groundsure Insights
www.groundsure.com

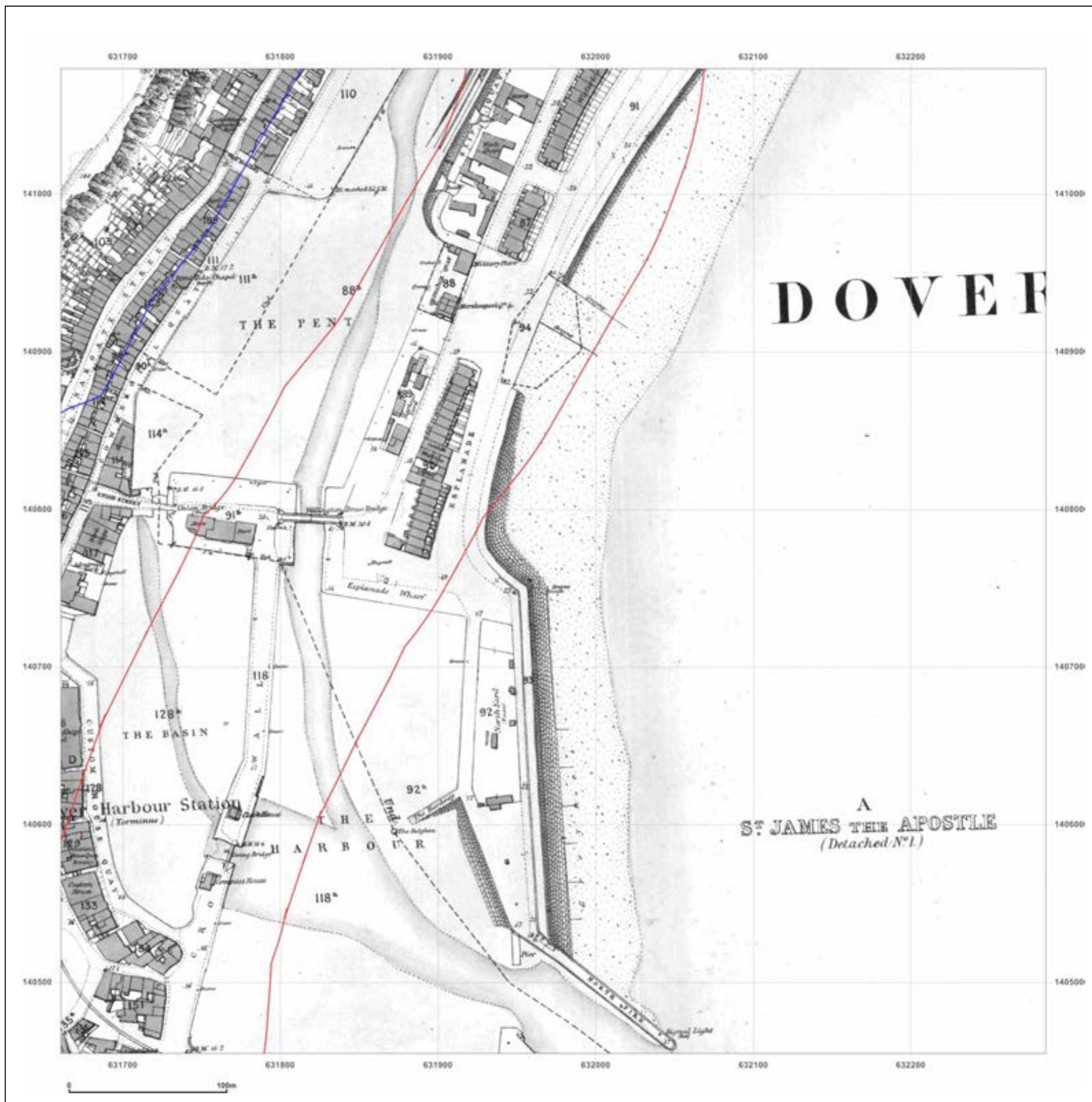


Supplied by:
www.emapsite.com
sales@emapsite.com

© Crown copyright and database rights 2015 Ordnance Survey 100035207

Production date: 20 December 2016

To view map legend click here [Legend](#)



Site Details:

Client Ref: EMS_398519_532947
 Report Ref: EMS-398519_532947_LS_4_2
 Grid Ref: 631973, 140767

Map Name: County Series

Map date: 1871

Scale: 1:2,500

Printed at: 1:2,500



Surveyed 1871
 Revised 1871
 Edition N/A
 Copyright N/A
 Levelled N/A



Produced by
 Groundsure Insights
www.groundsure.com

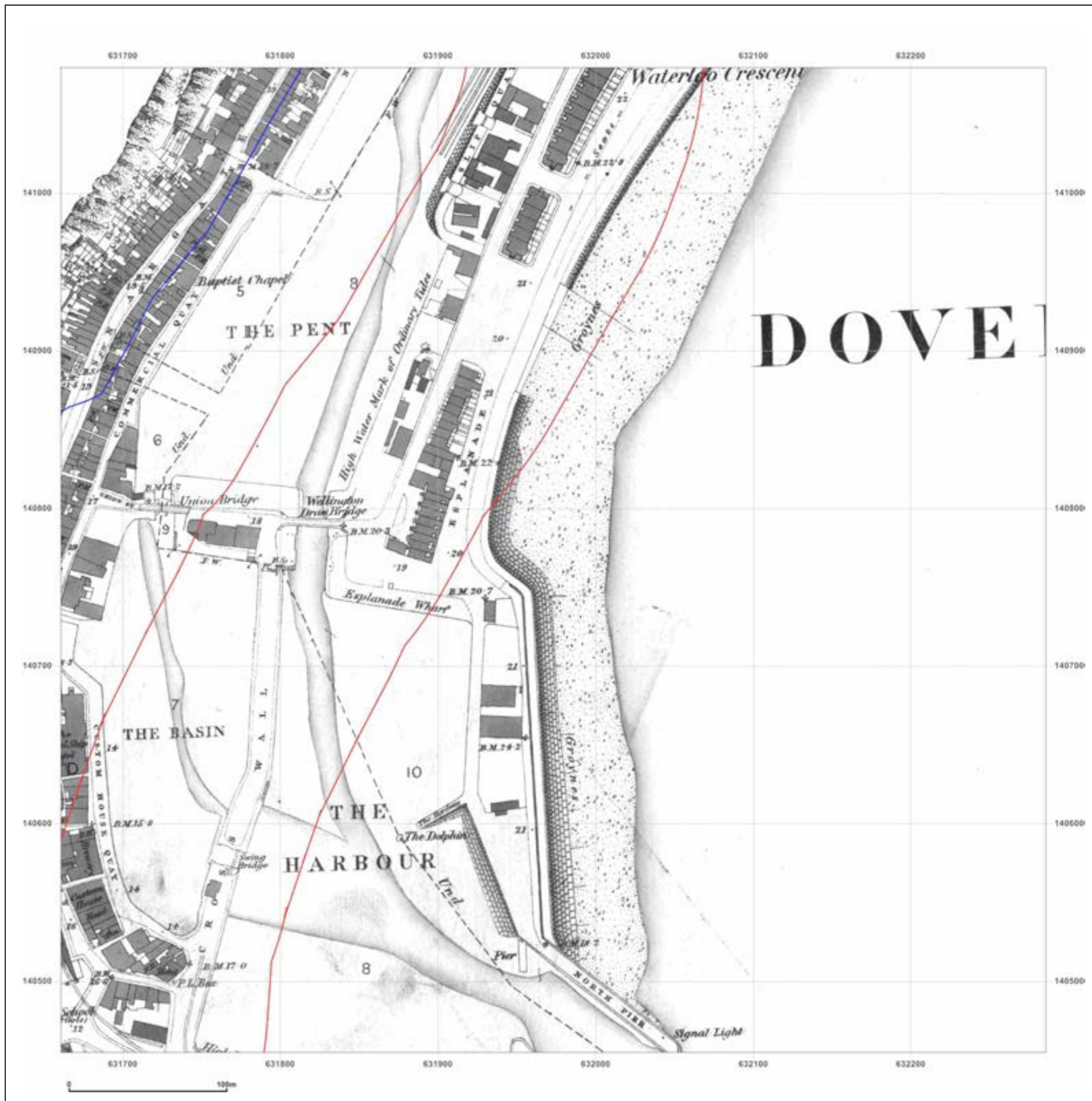


Supplied by:
www.emapsite.com
sales@emapsite.com

© Crown copyright and database rights 2015 Ordnance Survey 100035207

Production date: 20 December 2016

To view map legend click here [Legend](#)



Site Details:

Client Ref: EMS_398519_532947
 Report Ref: EMS-398519_532947_LS_4_2
 Grid Ref: 631973, 140767

Map Name: County Series

Map date: 1898

Scale: 1:2,500

Printed at: 1:2,500



Surveyed 1838
 Revised 1898
 Edition N/A
 Copyright N/A
 Levelled N/A



Produced by
 Groundsure Insights
www.groundsure.com

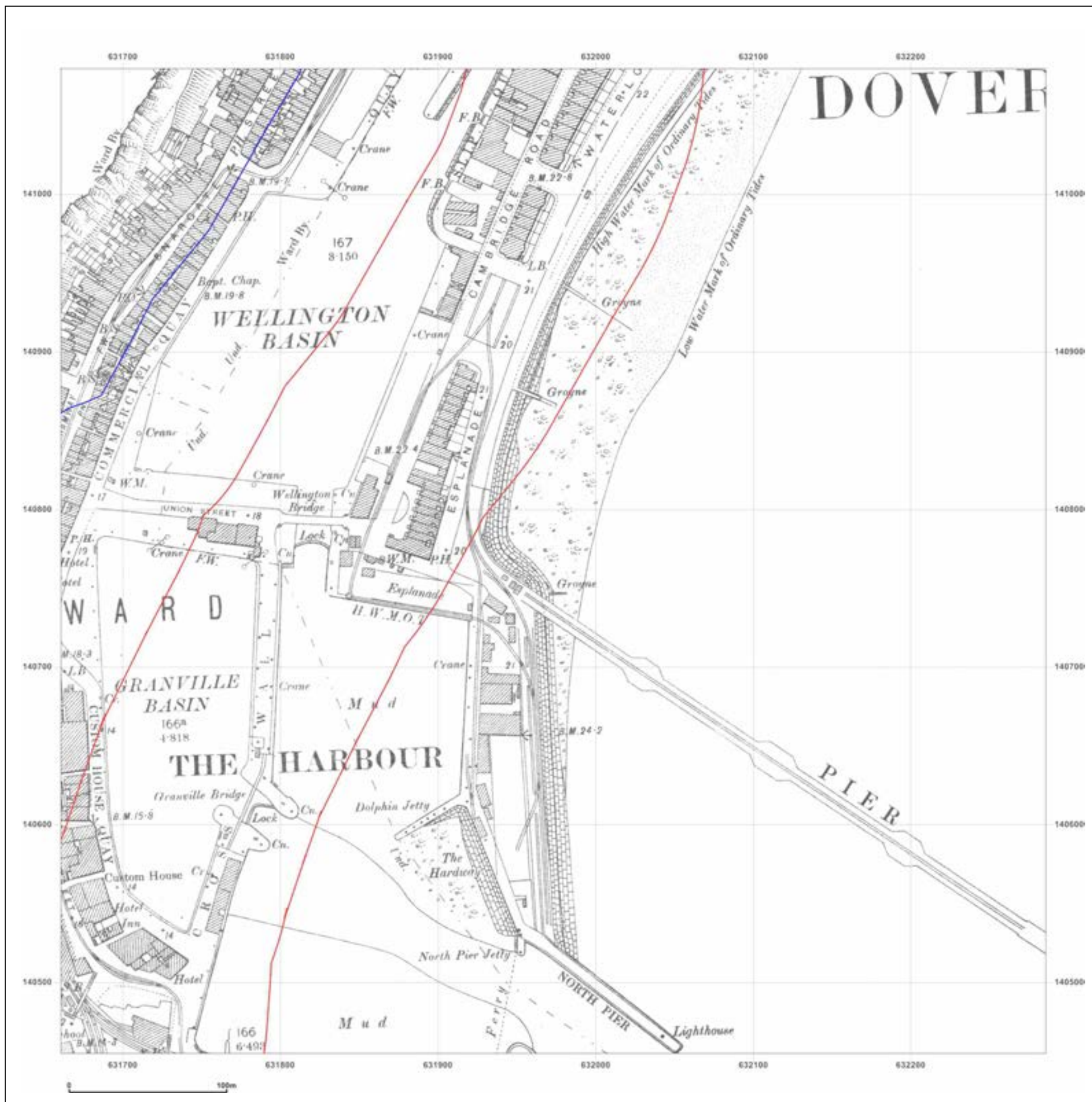


Supplied by:
www.emapsite.com
sales@emapsite.com

© Crown copyright and database rights 2015 Ordnance Survey 100035207

Production date: 20 December 2016

To view map legend click here [Legend](#)



Site Details:

Client Ref: EMS_398519_532947
Report Ref: EMS-398519_532947_LS_4_2
Grid Ref: 631973, 140767

Map Name: County Series

Map date: 1907

Scale: 1:2,500

Printed at: 1:2,500



Surveyed 1907
 Revised 1907
 Edition N/A
 Copyright N/A
 Levelled N/A



Produced by
 Groundsure Insights
www.groundsure.com

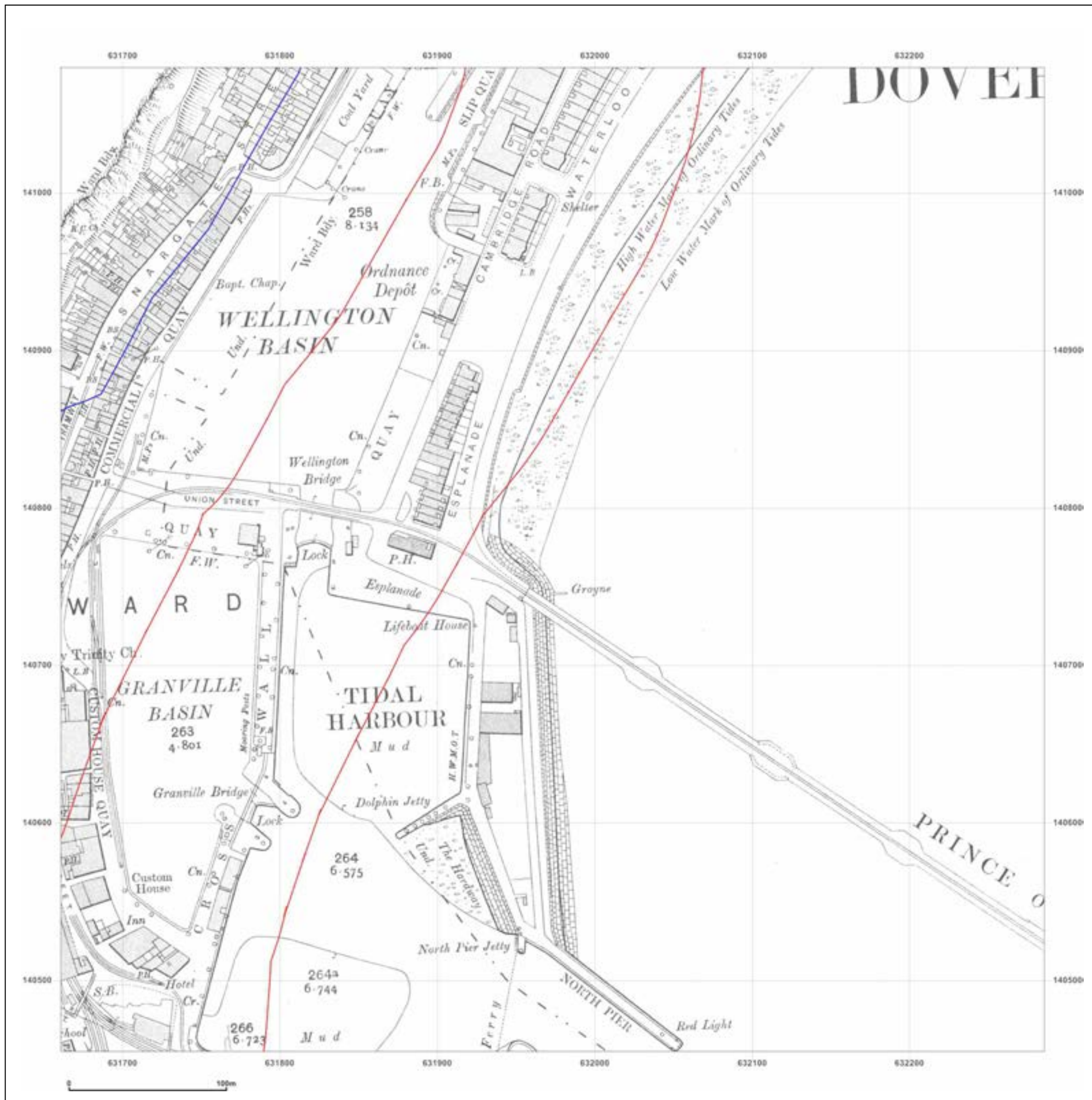


Supplied by:
www.emapsite.com
sales@emapsite.com

© Crown copyright and database rights 2015 Ordnance Survey 100035207

Production date: 20 December 2016

To view map legend click here [Legend](#)



Site Details:

Client Ref: EMS_398519_532947
 Report Ref: EMS-398519_532947_LS_4_2
 Grid Ref: 631973, 140767

Map Name: County Series

Map date: 1937

Scale: 1:2,500

Printed at: 1:2,500



Surveyed 1937
 Revised 1937
 Edition N/A
 Copyright N/A
 Levelled N/A



Produced by
 Groundsure Insights
www.groundsure.com

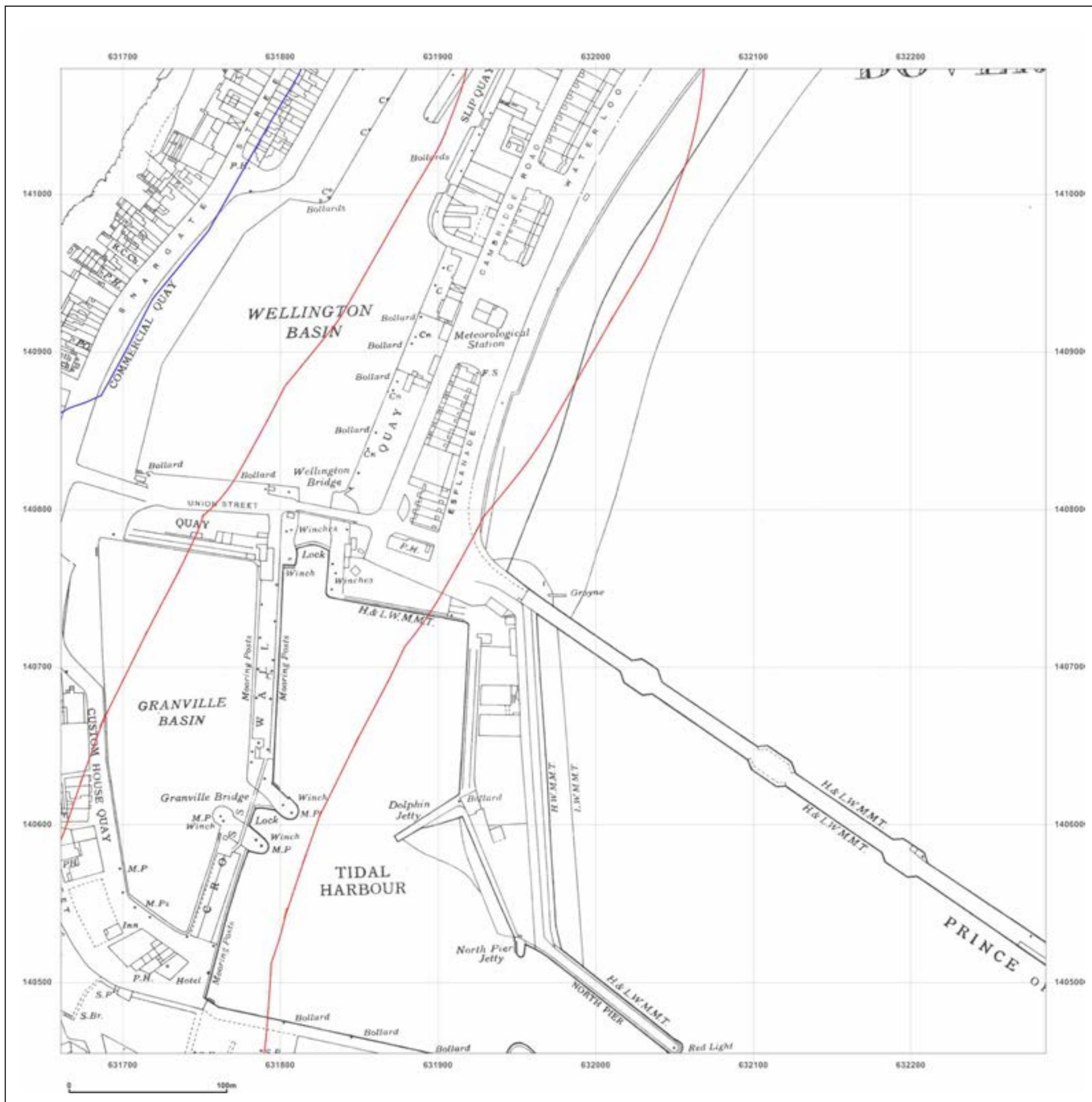


Supplied by:
www.emapsite.com
sales@emapsite.com

© Crown copyright and database rights 2015 Ordnance Survey 100035207

Production date: 20 December 2016

To view map legend click here [Legend](#)



Site Details:

Client Ref: EMS_398519_532947
Report Ref: EMS-398519_532947_LS_4_2
Grid Ref: 631973, 140767

Map Name: National Grid

Map date: 1956

Scale: 1:2,500

Printed at: 1:2,500



Surveyed 1956
 Revised 1956
 Edition 1958
 Copyright N/A
 Levelled 1951

Surveyed 1956
 Revised 1956
 Edition 1957
 Copyright N/A
 Levelled 1951

Surveyed 1956
 Revised 1956
 Edition 1957
 Copyright N/A
 Levelled 1951

Surveyed 1956
 Revised 1956
 Edition 1957
 Copyright N/A
 Levelled 1951



Produced by
 Groundsure Insights
www.groundsure.com

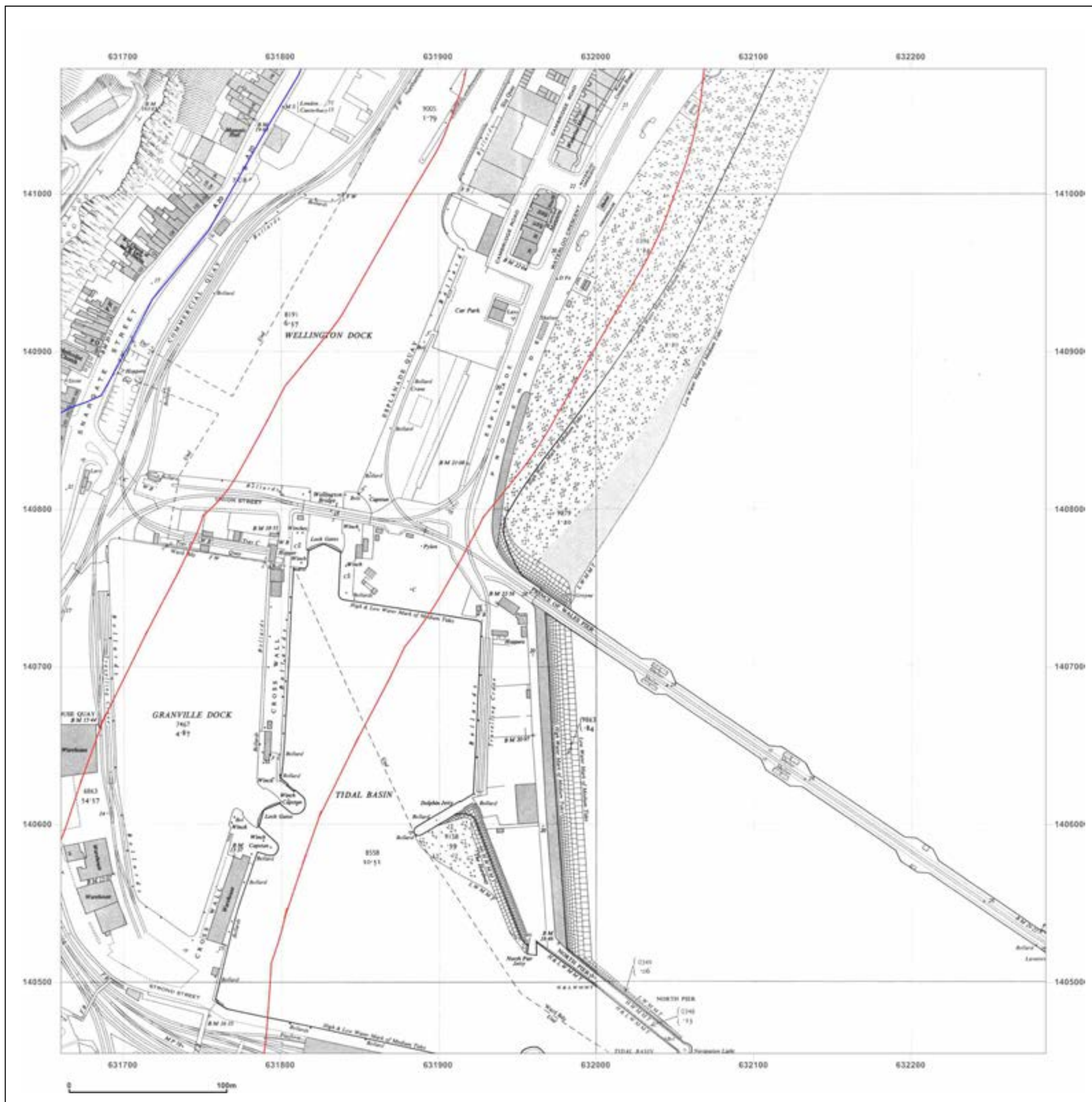


Supplied by:
www.emapsite.com
sales@emapsite.com

© Crown copyright and database rights 2015 Ordnance Survey 100035207

Production date: 20 December 2016

To view map legend click here [Legend](#)



Site Details:

Client Ref: EMS_398519_532947
Report Ref: EMS-398519_532947_LS_4_2
Grid Ref: 631973, 140767

Map Name: National Grid

Map date: 1968

Scale: 1:2,500

Printed at: 1:2,500



Surveyed 1968
Revised 1968
Edition N/A
Copyright 1971
Levelled 1960



Produced by
Groundsure Insights
www.groundsure.com

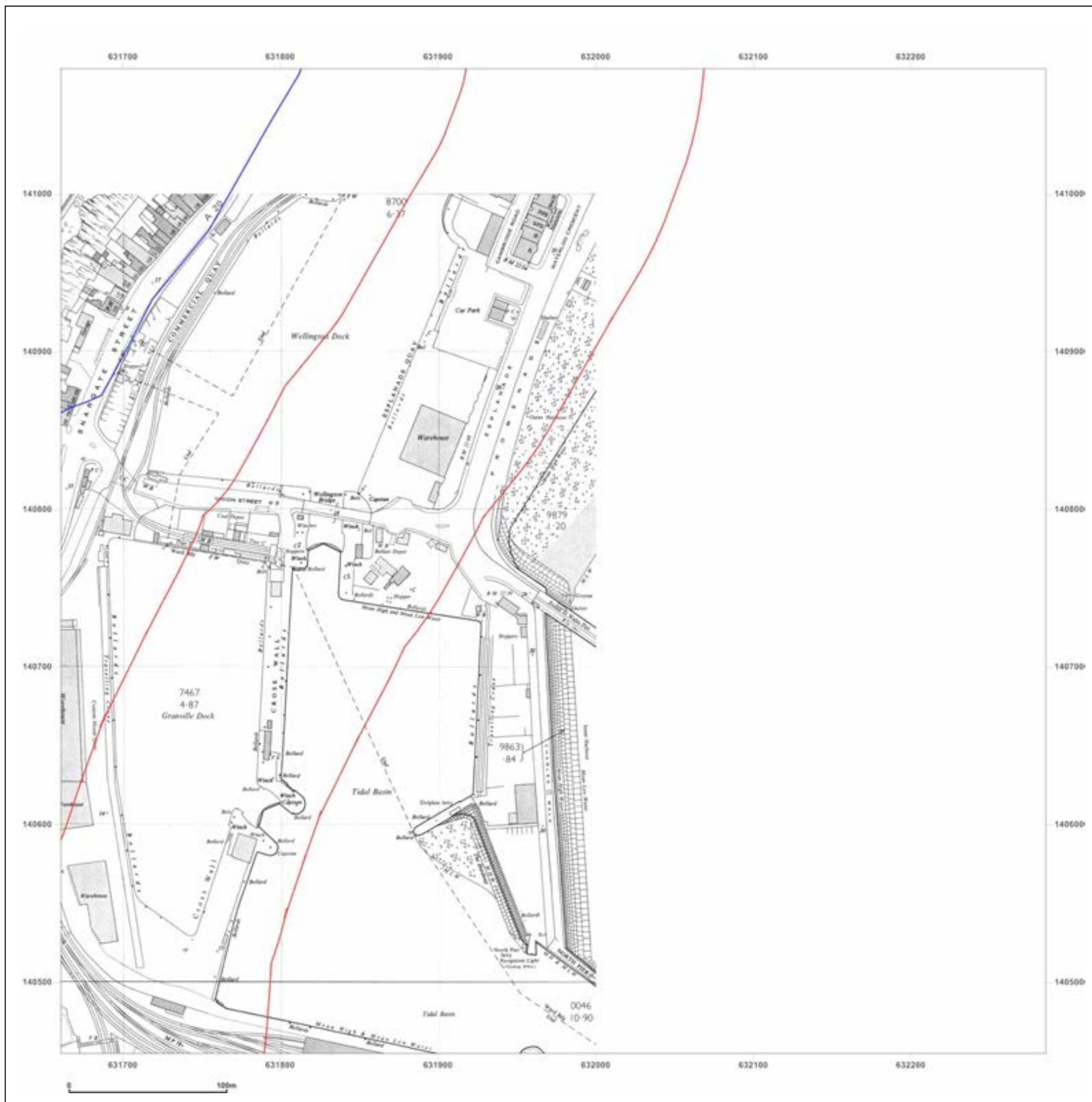


Supplied by:
www.emapsite.com
sales@emapsite.com

© Crown copyright and database rights 2015 Ordnance Survey 100035207

Production date: 20 December 2016

To view map legend click here [Legend](#)



Site Details:

Client Ref: EMS_398519_532947
Report Ref: EMS-398519_532947_LS_4_3
Grid Ref: 631973, 141393

Map Name: County Series

Map date: 1865

Scale: 1:2,500

Printed at: 1:2,500



Surveyed 1865
Revised 1865
Edition N/A
Copyright N/A
Levelled N/A



Produced by
Groundsure Insights
www.groundsure.com

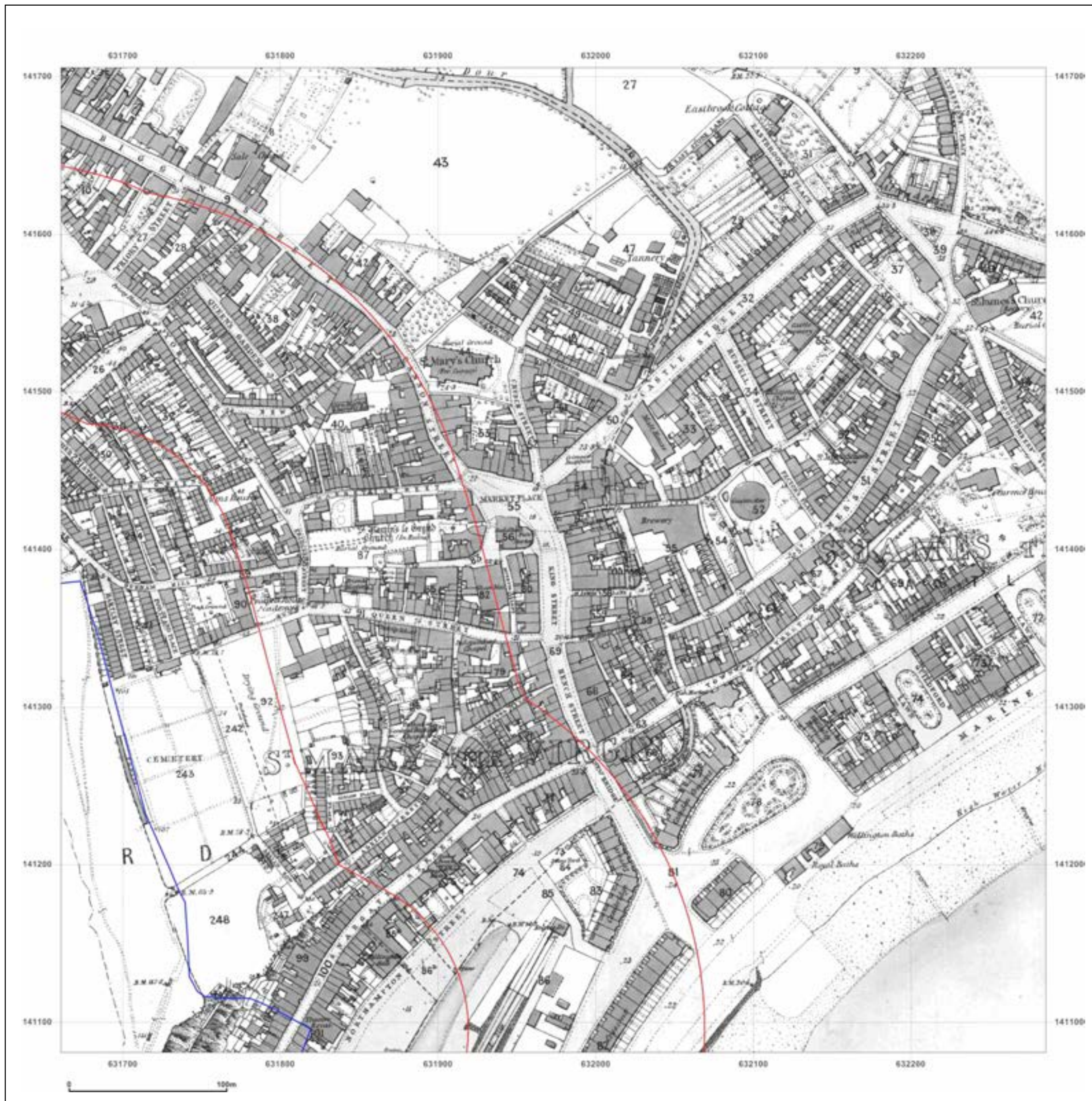


Supplied by:
www.emapsite.com
sales@emapsite.com

© Crown copyright and database rights 2015 Ordnance Survey 100035207

Production date: 20 December 2016

To view map legend click here [Legend](#)



Site Details:

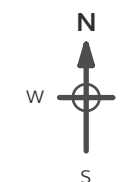
Client Ref: EMS_398519_532947
Report Ref: EMS-398519_532947_LS_4_3
Grid Ref: 631973, 141393

Map Name: County Series

Map date: 1871

Scale: 1:2,500

Printed at: 1:2,500



Surveyed 1871
Revised 1871
Edition N/A
Copyright N/A
Levelled N/A



Produced by
Groundsure Insights
www.groundsure.com

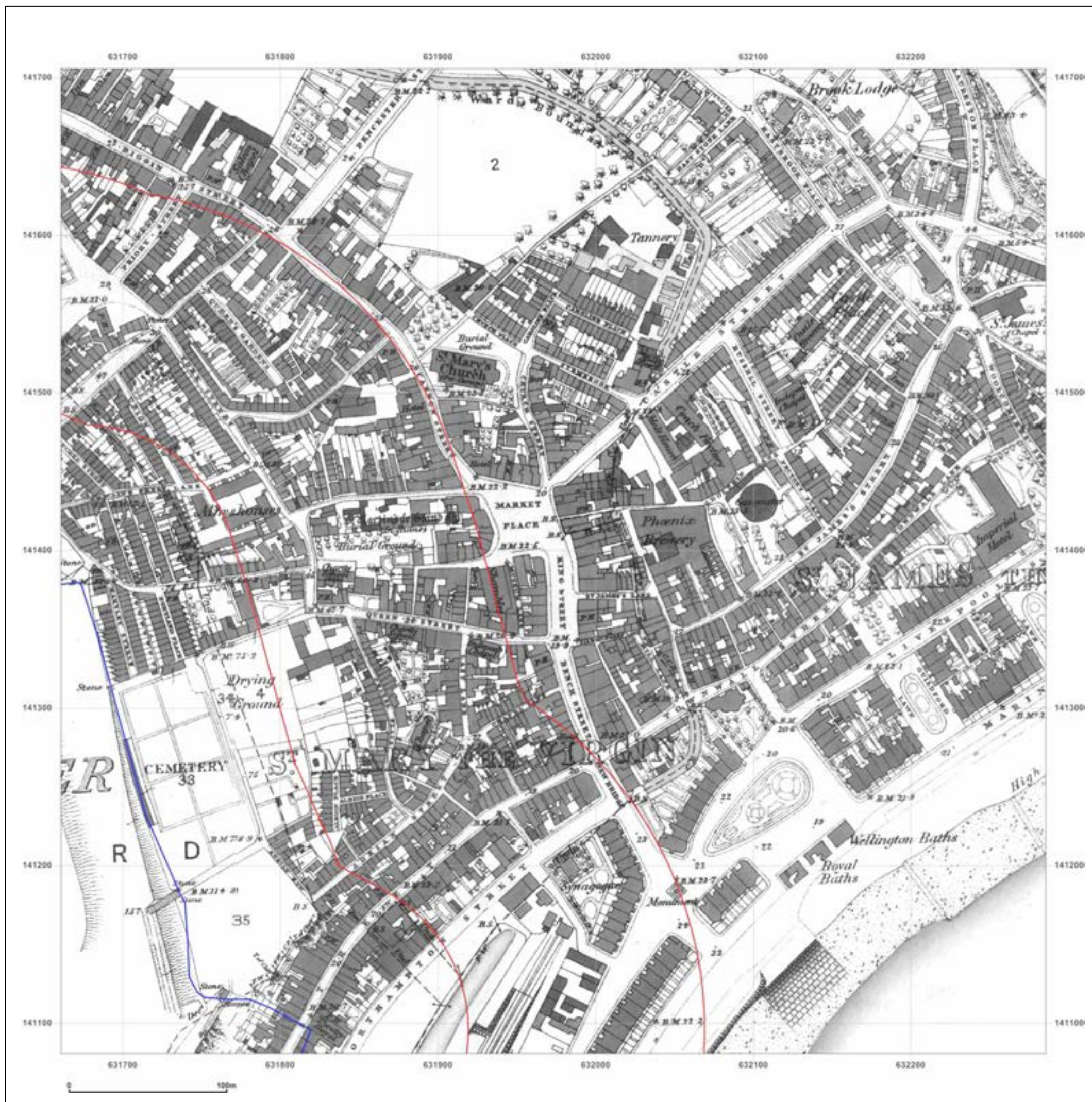


Supplied by:
www.emapsite.com
sales@emapsite.com

© Crown copyright and database rights 2015 Ordnance Survey 100035207

Production date: 20 December 2016

To view map legend click here [Legend](#)



Site Details:

Client Ref: EMS_398519_532947
Report Ref: EMS-398519_532947_LS_4_3
Grid Ref: 631973, 141393

Map Name: County Series

Map date: 1898

Scale: 1:2,500

Printed at: 1:2,500



Surveyed 1898
Revised 1898
Edition N/A
Copyright N/A
Levelled N/A



Produced by
Groundsure Insights
www.groundsure.com

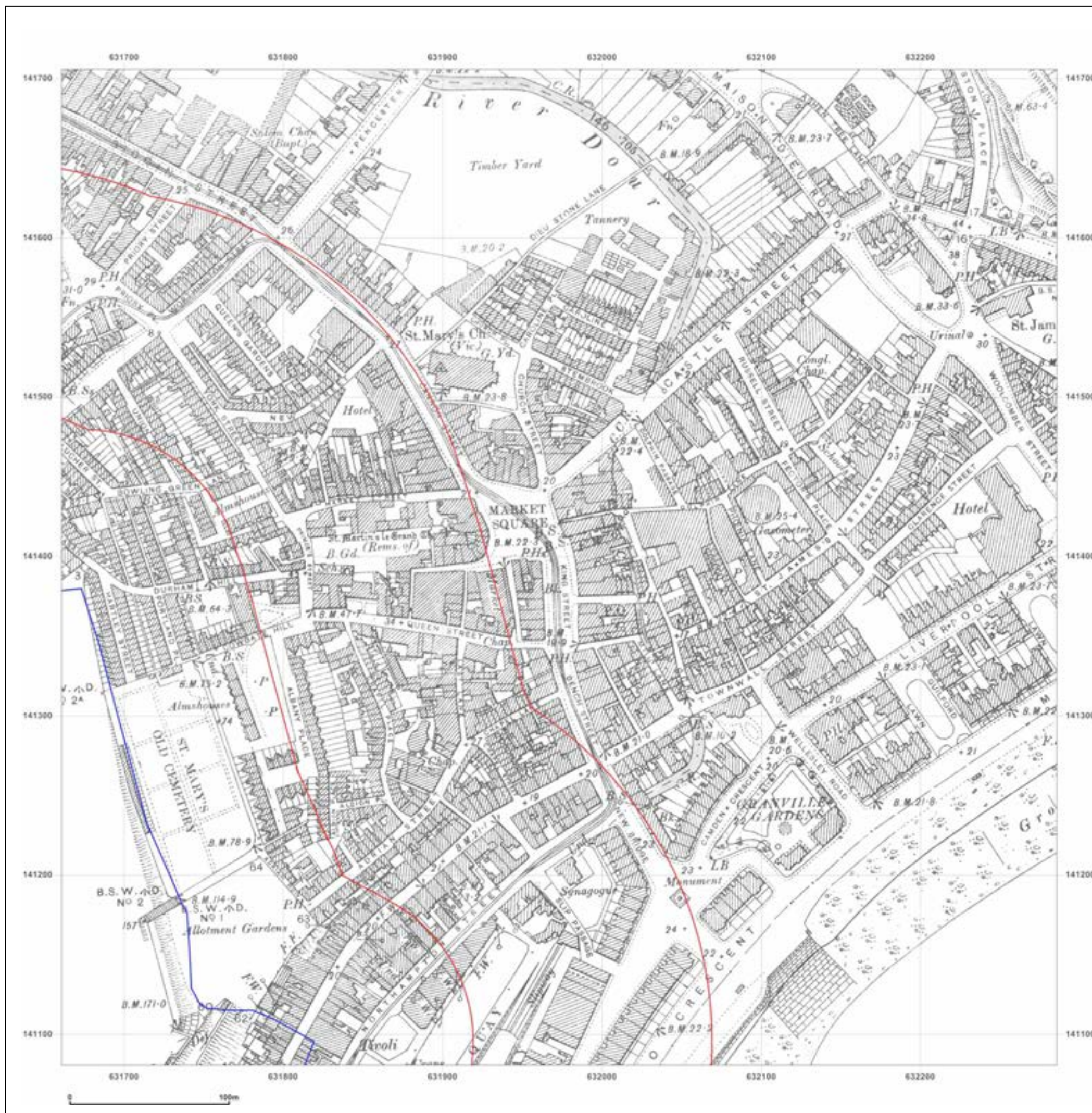


Supplied by:
www.emapsite.com
sales@emapsite.com

© Crown copyright and database rights 2015 Ordnance Survey 100035207

Production date: 20 December 2016

To view map legend click here [Legend](#)



Site Details:

Client Ref: EMS_398519_532947
Report Ref: EMS-398519_532947_LS_4_3
Grid Ref: 631973, 141393

Map Name: County Series

Map date: 1907

Scale: 1:2,500

Printed at: 1:2,500



Surveyed 1907
 Revised 1907
 Edition N/A
 Copyright N/A
 Levelled N/A



Produced by
 Groundsure Insights
www.groundsure.com



Supplied by:
www.emapsite.com
sales@emapsite.com

© Crown copyright and database rights 2015 Ordnance Survey 100035207

Production date: 20 December 2016

To view map legend click here [Legend](#)



Site Details:

Client Ref: EMS_398519_532947
Report Ref: EMS-398519_532947_LS_4_3
Grid Ref: 631973, 141393

Map Name: County Series

Map date: 1937

Scale: 1:2,500

Printed at: 1:2,500



Surveyed 1937
Revised 1937
Edition N/A
Copyright N/A
Levelled N/A



Produced by
Groundsure Insights
www.groundsure.com



Supplied by:
www.emapsite.com
sales@emapsite.com

© Crown copyright and database rights 2015 Ordnance Survey 100035207

Production date: 20 December 2016

To view map legend click here [Legend](#)

