


Key to Map

-  Extent of proposed overnight parking restriction (as detailed on sign below):
- The Beach** (eastern side)
 - Kingsdown Road** (both sides)



Intermediate signs at 30 metre spacing (nominal)

Signs at respective ends of restriction



NOTE. Western side of **The Beach** is covered by existing double yellow line (No waiting at any time) prohibition

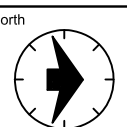


Prepared by
 Parking Services
 Dover District Council
 Honeywood Close
 White Cliffs Business Park
 Dover CT16 3PJ
 Tel: (01304) 821199

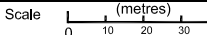
Euring **Roger Walton**, C.Eng, M.I.C.E.
 STRATEGIC DIRECTOR (OPERATIONS & COMMERCIAL)

Scheme
Proposed Overnight Motor Caravan Parking Prohibition

Location
The Beach and Kingsdown Road (part of), Walmer Seafront



Designed: GEM Drawn: GEM Date: 17 June 2020

Scale  1 in 2000 (A3 size)

Drawing Number
TRAN/2020/0006

Rev
C