



DOCUMENTS ON DEPOSIT

**These documents should remain
available for public inspection
until 9th August 2019.**

**THE KENT COUNTY COUNCIL (VARIOUS ROADS, DOVER DISTRICT) (WAITING
RESTRICTIONS AND STREET PARKING PLACES) (No. 62) ORDER 2005**

**Proposed changes and additions to
On-Street Parking Orders**

**Council Offices,
Honeywood Close,
White Cliffs Business Park,
Dover,
Kent CT16 3PJ**

In the District of Dover

THE KENT COUNTY COUNCIL (VARIOUS ROADS, DOVER DISTRICT) (WAITING RESTRICTIONS AND STREET PARKING PLACES) (No. 62) ORDER 2005

Notice is hereby given that KENT COUNTY COUNCIL intend to make the above Order under sections 1(1), 2(1) to (3), 3(2), 4(1) and (2), 32(1), 35(1), 45, 46, 49 and 53 of the Road Traffic Regulation Act 1984, and of all other enabling powers, and after consultation with the Chief Officer of police in accordance with Part III of Schedule 9 to the Act:

If made the effect of the Order will be to further amend Kent County Council (Various Roads, Dover District) (Waiting Restrictions and Street Parking Places) Order 2005 as follows:

Disabled persons vehicle parking places

Parking places for disabled person's vehicles will be provided in the following locations -

DEAL – Across the frontages of 13 Albert Road, 63 Canute Road, 50 St Francis Close, 33 Leas Road and 124 Rectory Road; opposite 12 Delane Road.

DOVER – Across the frontages of 21 Avenue Road, 71 Barton Road, 68 Brookfield Avenue, 17 Castlemount Road, 18 Devonshire Road, 5 Dour Street, 20 Fulbert Road, 10 Millais Road, 20 Monins Road and 22 Winchelsea Terrace; along Winant Way (adjacent to walkway between Colorado Close and Maine Close).

ST MARGARETS – Adjacent to 26 Reach Close.

WALMER – Across the frontage of 9 Poets Walk; opposite 55 Churchill Avenue.

The parking places for disabled persons vehicles in the vicinity of the following addresses will be removed – 9 Chilton Square, Ash; 20 Balfour Road, 21 Churchill Road, 45 Devonshire Road, 26 Magdala Road, 22 Leyburne Road, 71 Longfield Road, 11 Noahs Ark Road and 79 Salisbury Road, Dover; 346 London Road, 38 St Martin's Road, 98 Stockdale Gardens and 16 Wellington Road, Deal; 25 Cross Road, Walmer

Full details are contained in the draft Order which, together with the relevant drawings, a copy of any Orders which will be amended by the proposed Order, and a statement of the Council's reasons for proposing to make the Order may be examined at The Council Offices, Honeywood Close, White Cliffs Business Park, Dover.

An information pack containing information relating to the proposals will be available for inspection at the District Council Area Offices located at: Dover Gateway, Castle Street, Dover, during normal office hours.

If you have any questions concerning the proposed Order or require further information please contact the Highway and Parking Team Leader, Council Offices, Honeywood Close, White Cliffs Business Park, Dover, Kent CT16 3PJ (01304 872422) during normal office hours.

If you wish to object to the proposed Order you should send the grounds for your objection in writing to the Highway and Parking Team Leader, Council Offices, Honeywood Close, White Cliffs Business Park, Dover, Kent CT16 3PJ by 12 noon on 9th August 2019.

This Notice is published by Dover District Council on behalf of Kent County Council Highways and Transportation, County Hall, Maidstone, ME14 2XQ (part of Kent County Council).

**THE KENT COUNTY COUNCIL
(VARIOUS ROADS, DOVER DISTRICT) (WAITING RESTRICTIONS AND
STREET PARKING PLACES) (AMMENDMENT No. 62) ORDER 2005**

The Kent County Council, in exercise of their powers under sections 1(1), 2(1) to (3), 3(2), 4(1) and (2), 32(1), 35(1), 45, 46, 49, 53 and 124 of the Road Traffic Regulation Act 1984 and of all other enabling powers, and after consultation with the Chief Officer of police in accordance with Part III of Schedule 9 to the Act, has made the following Order:-

The Kent County Council (Various Roads, Dover District) (Waiting Restrictions and Street Parking Places) (Amendment No. 62) Order 2005 the effect of which introduces new or removes existing disabled bays as follows:

DISABLED PERSONS VEHICLE PARKING PLACES

The following to be added to the Seventh Schedule in correct alphabetical sequence -

Roads in Deal in the District of Dover

Albert Road	Across the frontage of 13 Albert Road
Canute Road	Across the frontage of 63 Canute Road
Delane Road	Opposite 12 Delane Road
Leas Road	Across the frontage of 33 Leas Road
Rectory Road	Across the frontage of 124 Rectory Road
St Francis Close	Across the frontage of 50 St Francis Close

Roads in Dover in the District of Dover

Avenue Road	Across the frontage of 21 Avenue Road
Barton Road	Across the frontage of 71 Barton Road
Brookfield Avenue	Across the frontage of 68 Brookfield Avenue
Castlemount Road	Across the frontage of 17 Castlemount Road
Devonshire Road	Across the frontage of 18 Devonshire Road
Dour Street	Across the frontage of 5 Dour Street
Fulbert Road	Across the frontage of 20 Fulbert Road
Millais Road	Across the frontage of 10 Millais Road
Monins Road	Across the frontage of 20 Monins Road
Winchelsea Terrace	Across the frontage of 22 Winchelsea Terrace
Winnant Way	Adjacent to walkway between Colorado Close and Maine Close

Roads in St Margaret's in the District of Dover

Reach Close	Adjacent to 26 Reach Close
-------------	----------------------------

Roads in Walmer in the District of Dover

Churchill Avenue	Opposite 55 Churchill Avenue
------------------	------------------------------

Poets Walk	Across the frontage of 9 Poets Walk
------------	-------------------------------------

The following to be deleted from the Seventh Schedule -

9 Chilton Square, Ash; 20 Balfour Road, 21 Churchill Road, 45 Devonshire Road, 26 Magdala Road, 22 Leyburne Road, 71 Longfield Road, 11 Noahs Ark Road and 79 Salisbury Road, Dover; 346 London Road, 38 St Martin's Road, 98 Stockdale Gardens and 16 Wellington Road, Deal; 25 Cross Road, Walmer

Given under the Seal of the Kent County Council

This day of _____, 2019

THE COMMON SEAL OF THE
KENT COUNTY COUNCIL was
hereunto affixed in the
presence of:-

Authorised Signatory

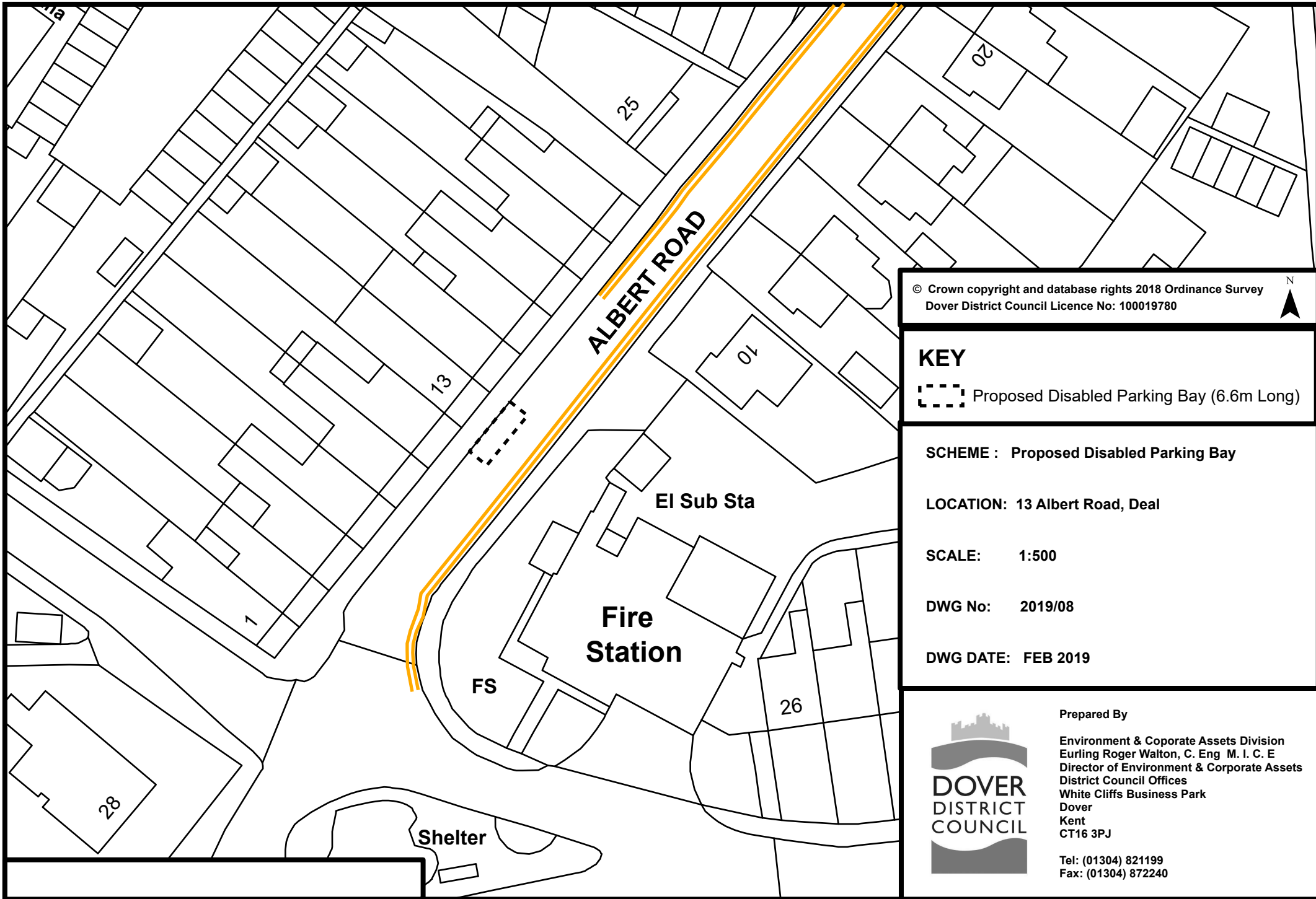


Statement of Reasons

THE KENT COUNTY COUNCIL (VARIOUS ROADS, DOVER DISTRICT) (WAITING RESTRICTIONS AND STREET PARKING PLACES) (Amendment No 62) Order 2005

The Kent County Council propose to make the above named Order at the locations mentioned in the draft Order to provide additional on-street parking Places for disabled person's vehicles and to remove redundant parking places.

July 5, 2019



© Crown copyright and database rights 2018 Ordnance Survey
Dover District Council Licence No: 100019780

N



KEY

 Proposed Disabled Parking Bay (6.6m Long)

SCHEME : Proposed Disabled Parking Bay

LOCATION: 13 Albert Road, Deal

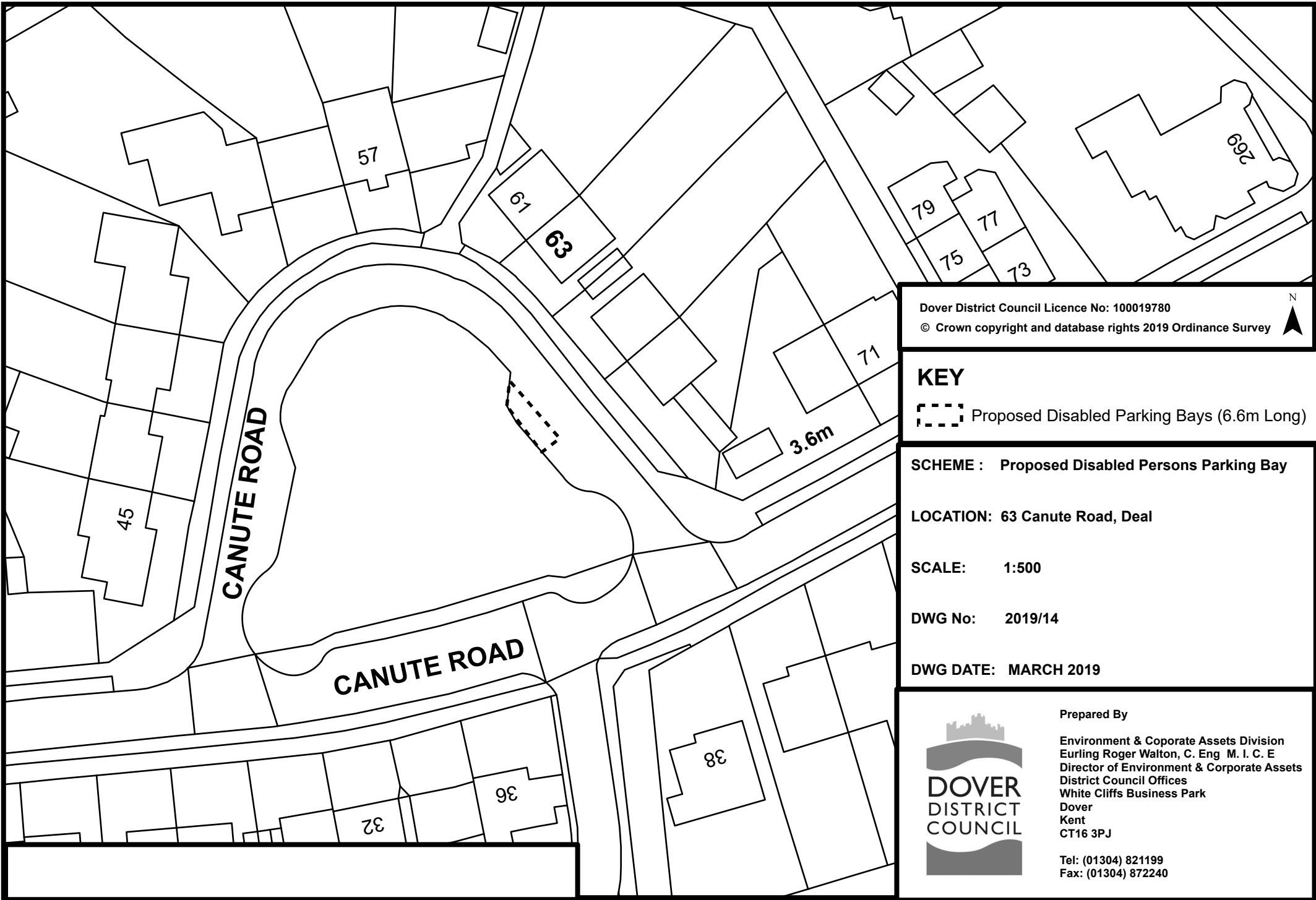
SCALE: 1:500


DWG No: 2019/08

DWG DATE: FEB 2019



Prepared By
Environment & Coporate Assets Division
Eurling Roger Walton, C. Eng M. I. C. E
Director of Environment & Corporate Assets
District Council Offices
White Cliffs Business Park
Dover
Kent
CT16 3PJ
Tel: (01304) 821199
Fax: (01304) 872240



Dover District Council Licence No: 100019780
© Crown copyright and database rights 2019 Ordnance Survey 

KEY

 Proposed Disabled Parking Bays (6.6m Long)

SCHEME : Proposed Disabled Persons Parking Bay

LOCATION: 63 Canute Road, Deal

SCALE: 1:500

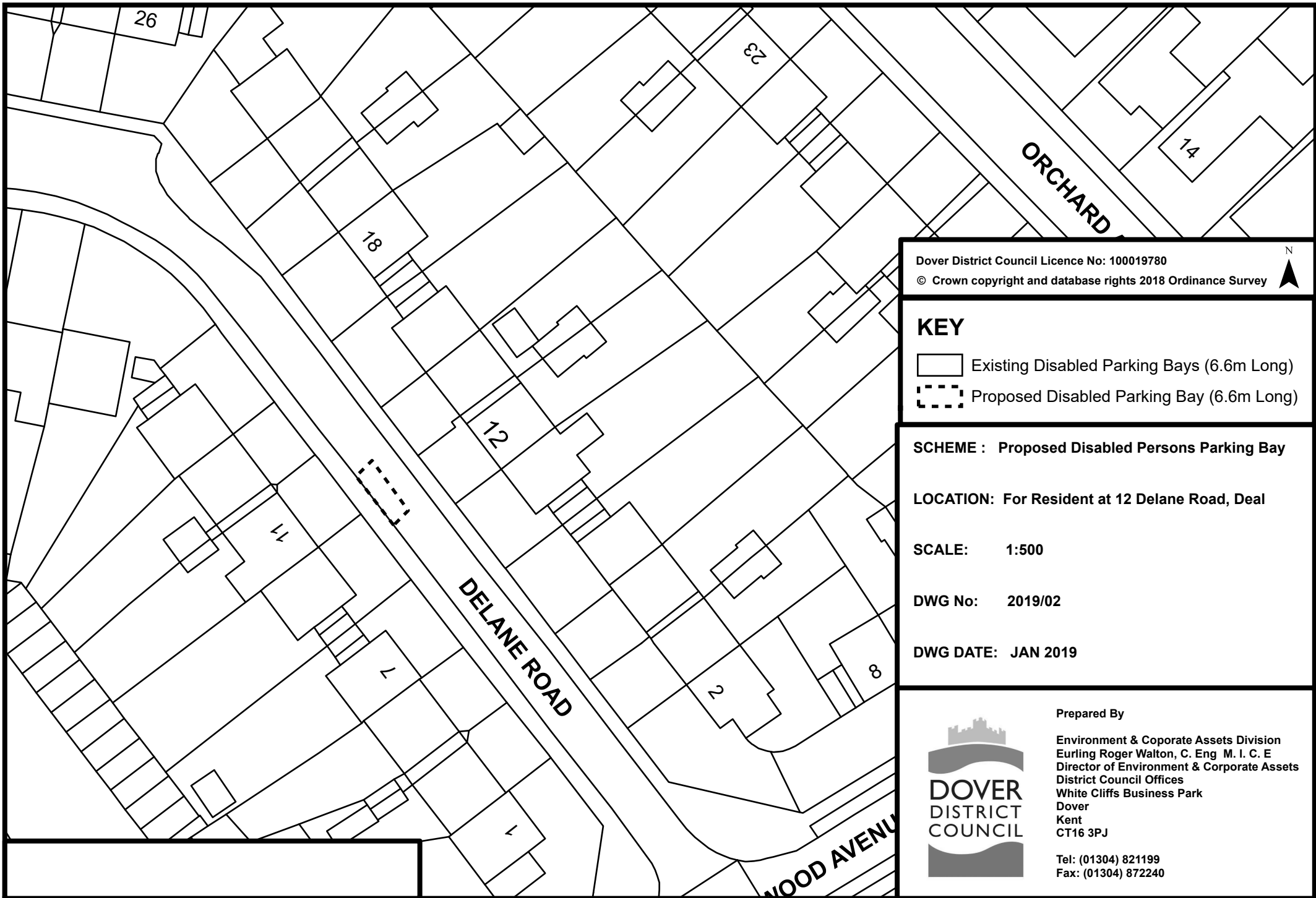
DWG No: 2019/14

DWG DATE: MARCH 2019





Prepared By
Environment & Coporate Assets Division
Eurling Roger Walton, C. Eng M. I. C. E
Director of Environment & Coporate Assets
District Council Offices
White Cliffs Business Park
Dover
Kent
CT16 3PJ

Tel: (01304) 821199
Fax: (01304) 872240



Dover District Council Licence No: 100019780
© Crown copyright and database rights 2018 Ordnance Survey

KEY

-  Existing Disabled Parking Bays (6.6m Long)
-  Proposed Disabled Parking Bay (6.6m Long)

SCHEME : Proposed Disabled Persons Parking Bay

LOCATION: For Resident at 12 Delane Road, Deal

SCALE: 1:500

DWG No: 2019/02

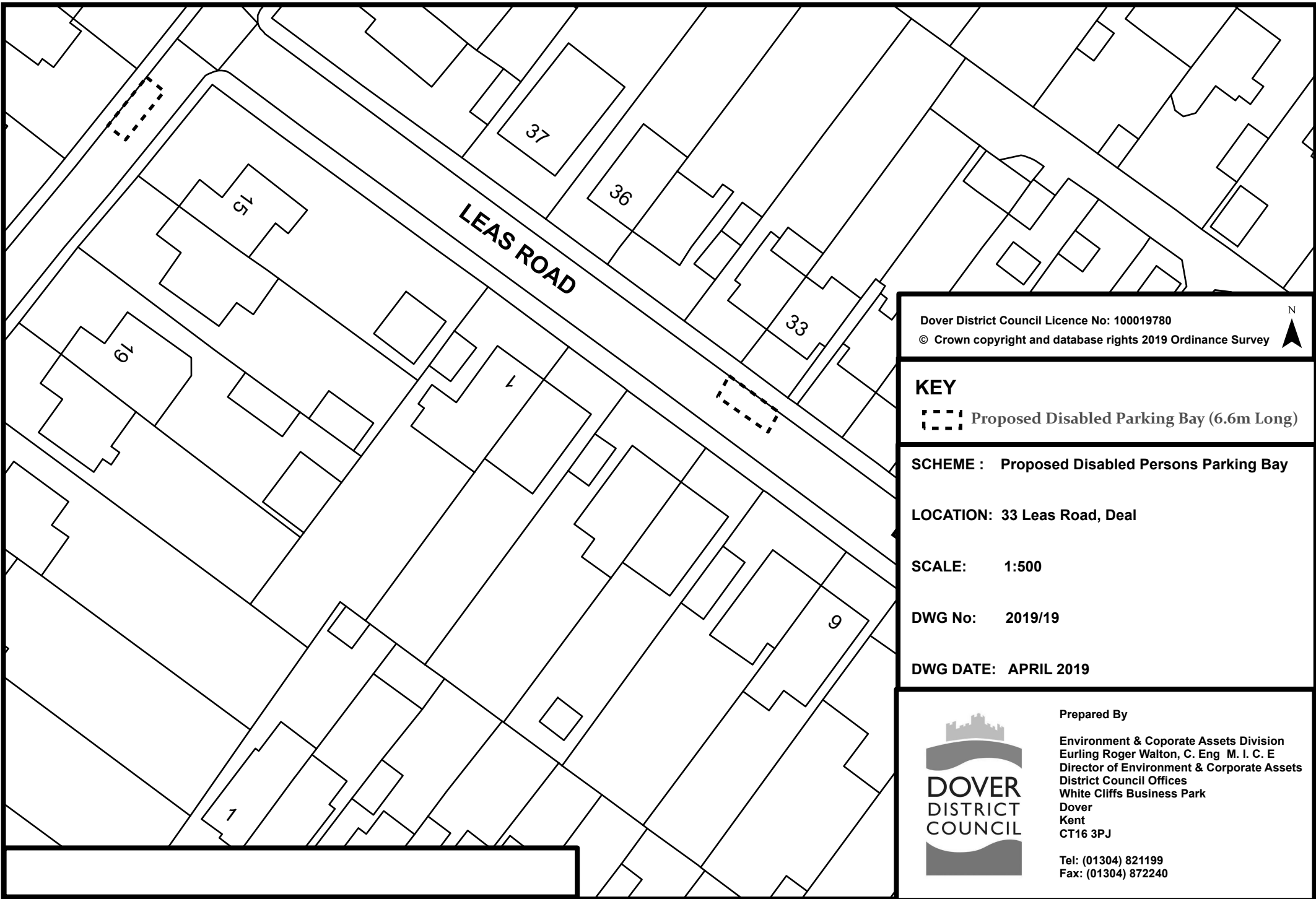
DWG DATE: JAN 2019

Prepared By

**DOVER DISTRICT COUNCIL**

Environment & Coporate Assets Division
Eurling Roger Walton, C. Eng M. I. C. E
Director of Environment & Corporate Assets
District Council Offices
White Cliffs Business Park
Dover
Kent
CT16 3PJ

Tel: (01304) 821199
Fax: (01304) 872240



Dover District Council Licence No: 100019780
© Crown copyright and database rights 2019 Ordnance Survey



KEY

 Proposed Disabled Parking Bay (6.6m Long)

SCHEME : Proposed Disabled Persons Parking Bay

LOCATION: 33 Leas Road, Deal

SCALE: 1:500

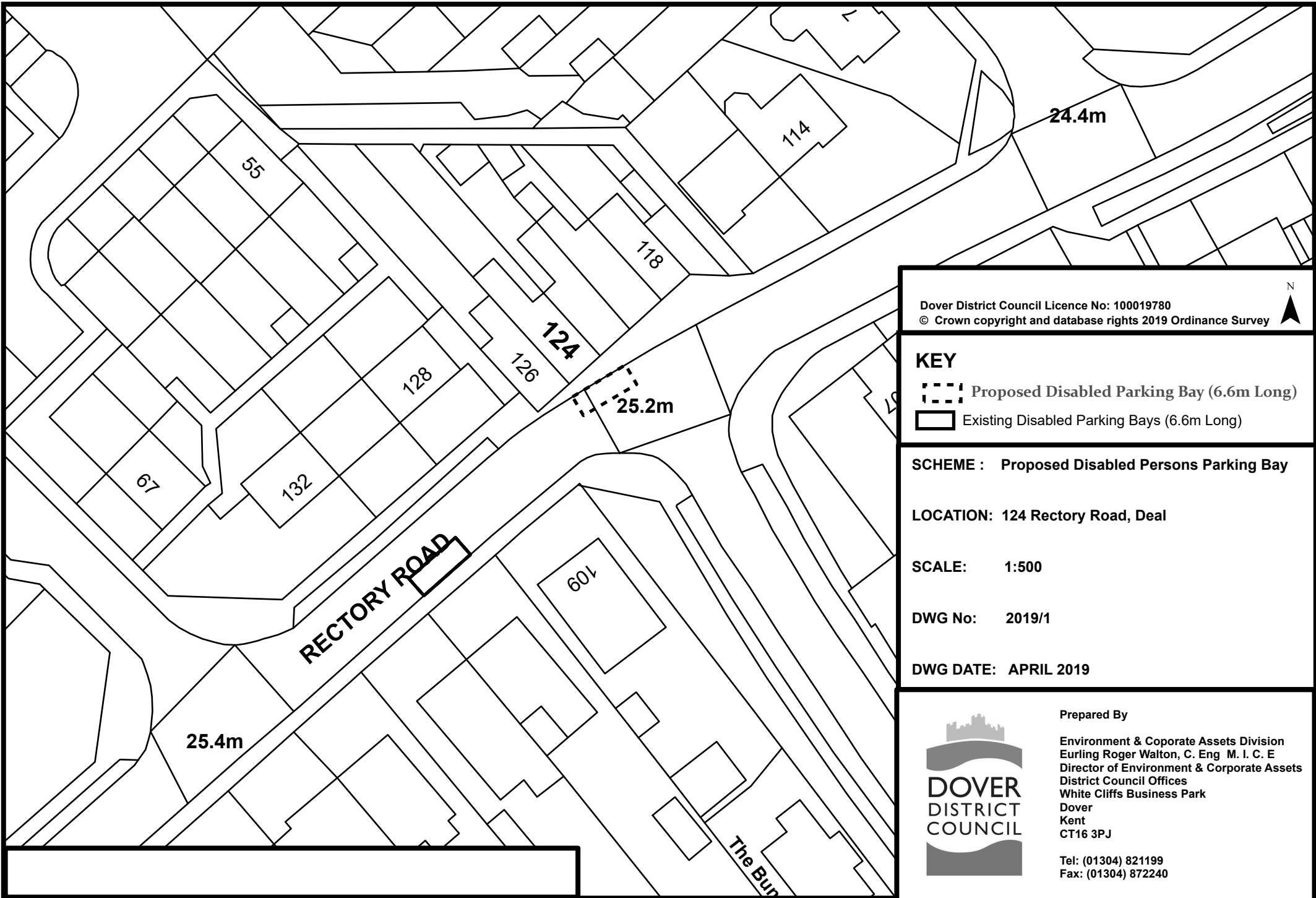
DWG No: 2019/19

DWG DATE: APRIL 2019



Prepared By
Environment & Coporate Assets Division
Eurling Roger Walton, C. Eng M. I. C. E
Director of Environment & Coporate Assets
District Council Offices
White Cliffs Business Park
Dover
Kent
CT16 3PJ

Tel: (01304) 821199
Fax: (01304) 872240



Dover District Council Licence No: 100019780
 © Crown copyright and database rights 2019 Ordnance Survey



KEY

- Proposed Disabled Parking Bay (6.6m Long)
- Existing Disabled Parking Bays (6.6m Long)

SCHEME : Proposed Disabled Persons Parking Bay

LOCATION: 124 Rectory Road, Deal

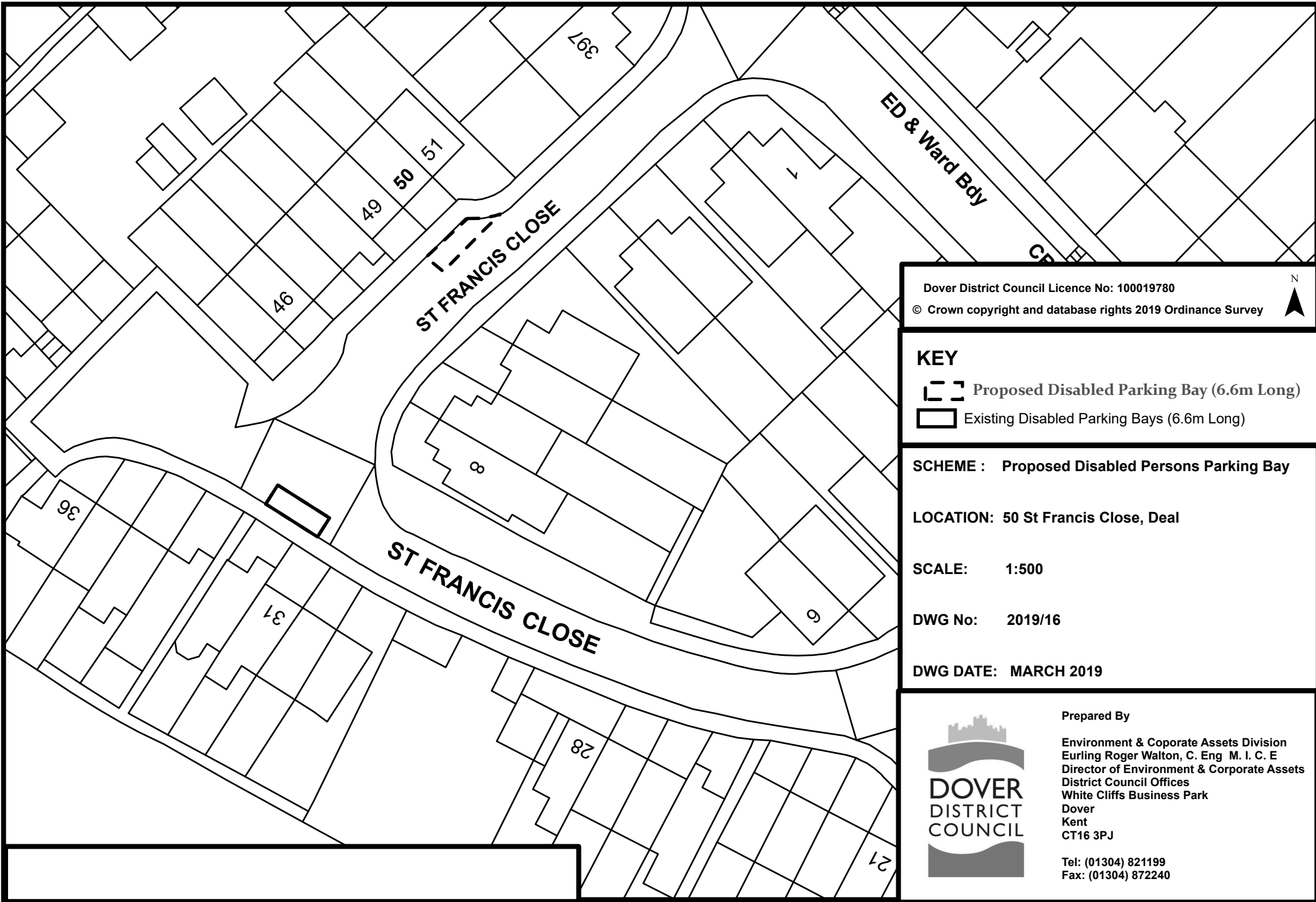
SCALE: 1:500

DWG No: 2019/1

DWG DATE: APRIL 2019





Prepared By
 Environment & Coporate Assets Division
 Eurling Roger Walton, C. Eng M. I. C. E
 Director of Environment & Coporate Assets
 District Council Offices
 White Cliffs Business Park
 Dover
 Kent
 CT16 3PJ
 Tel: (01304) 821199
 Fax: (01304) 872240



Dover District Council Licence No: 100019780
© Crown copyright and database rights 2019 Ordnance Survey

KEY

-  Proposed Disabled Parking Bay (6.6m Long)
-  Existing Disabled Parking Bays (6.6m Long)

SCHEME : Proposed Disabled Persons Parking Bay

LOCATION: 50 St Francis Close, Deal

SCALE: 1:500

DWG No: 2019/16

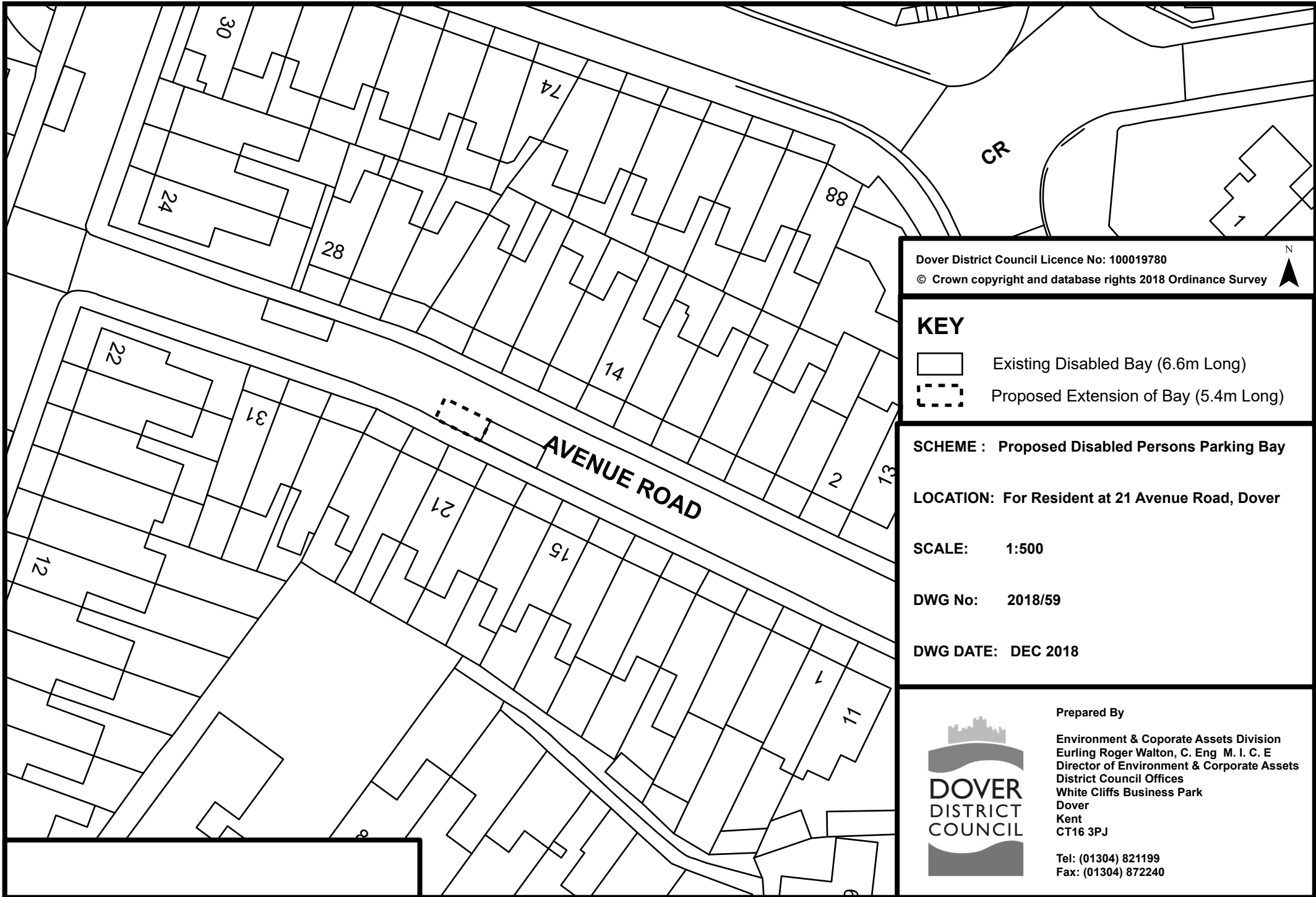
DWG DATE: MARCH 2019

Prepared By

**DOVER DISTRICT COUNCIL**

Environment & Coporate Assets Division
Eurling Roger Walton, C. Eng M. I. C. E
Director of Environment & Coporate Assets
District Council Offices
White Cliffs Business Park
Dover
Kent
CT16 3PJ

Tel: (01304) 821199
Fax: (01304) 872240





Dover District Council Licence No: 100019780

© Crown copyright and database rights 2018 Ordnance Survey



KEY

-  Existing Disabled Bay (6.6m Long)
-  Proposed Extension of Bay (5.4m Long)

SCHEME : Proposed Disabled Persons Parking Bay

LOCATION: For Resident at 21 Avenue Road, Dover

SCALE: 1:500

DWG No: 2018/59

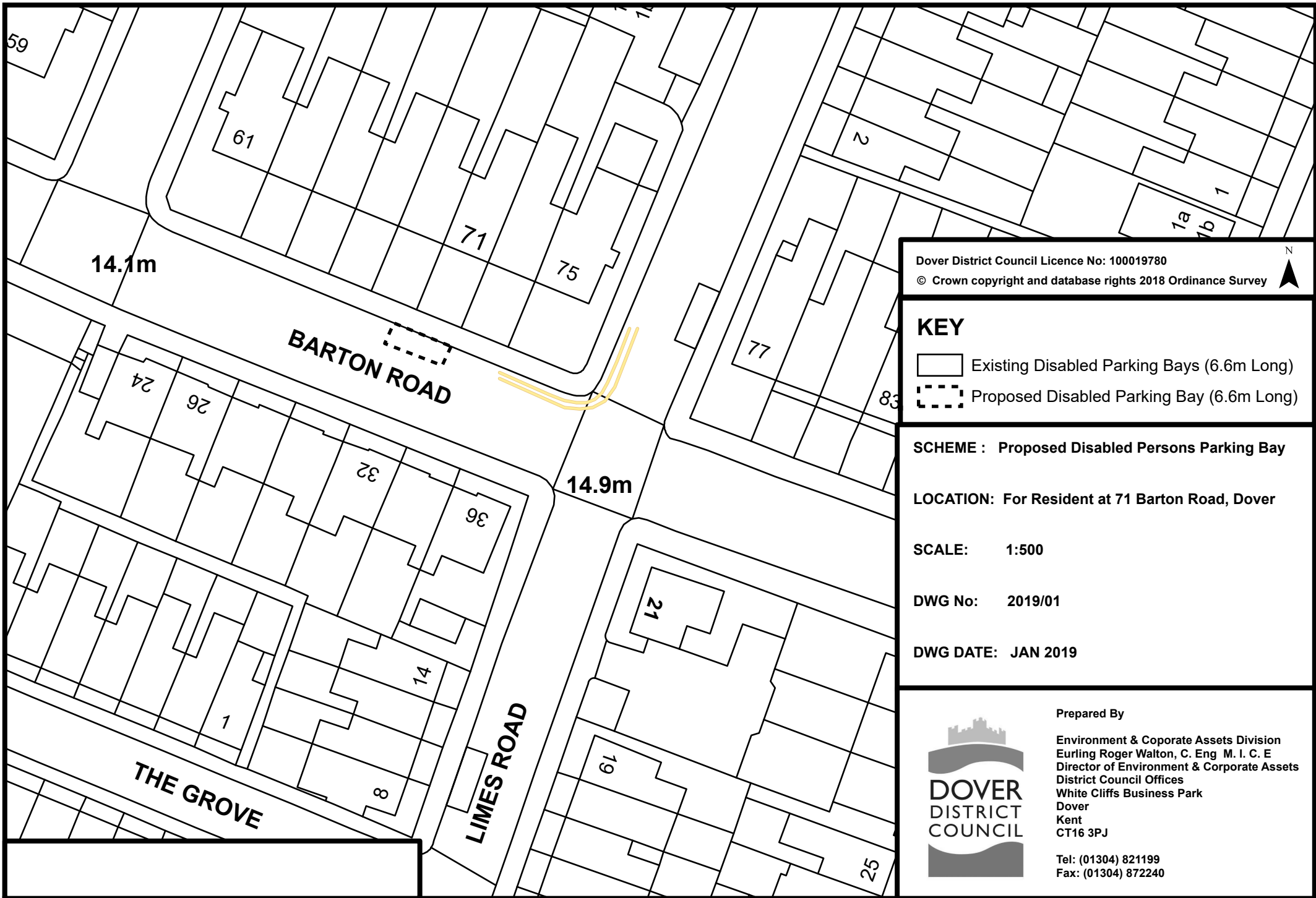
DWG DATE: DEC 2018

Prepared By





Environment & Corporate Assets Division
Eurling Roger Walton, C. Eng M. I. C. E
Director of Environment & Corporate Assets
District Council Offices
White Cliffs Business Park
Dover
Kent
CT16 3PJ

Tel: (01304) 821199
Fax: (01304) 872240



Dover District Council Licence No: 100019780
© Crown copyright and database rights 2018 Ordnance Survey

KEY

-  Existing Disabled Parking Bays (6.6m Long)
-  Proposed Disabled Parking Bay (6.6m Long)

SCHEME : Proposed Disabled Persons Parking Bay

LOCATION: For Resident at 71 Barton Road, Dover

SCALE: 1:500

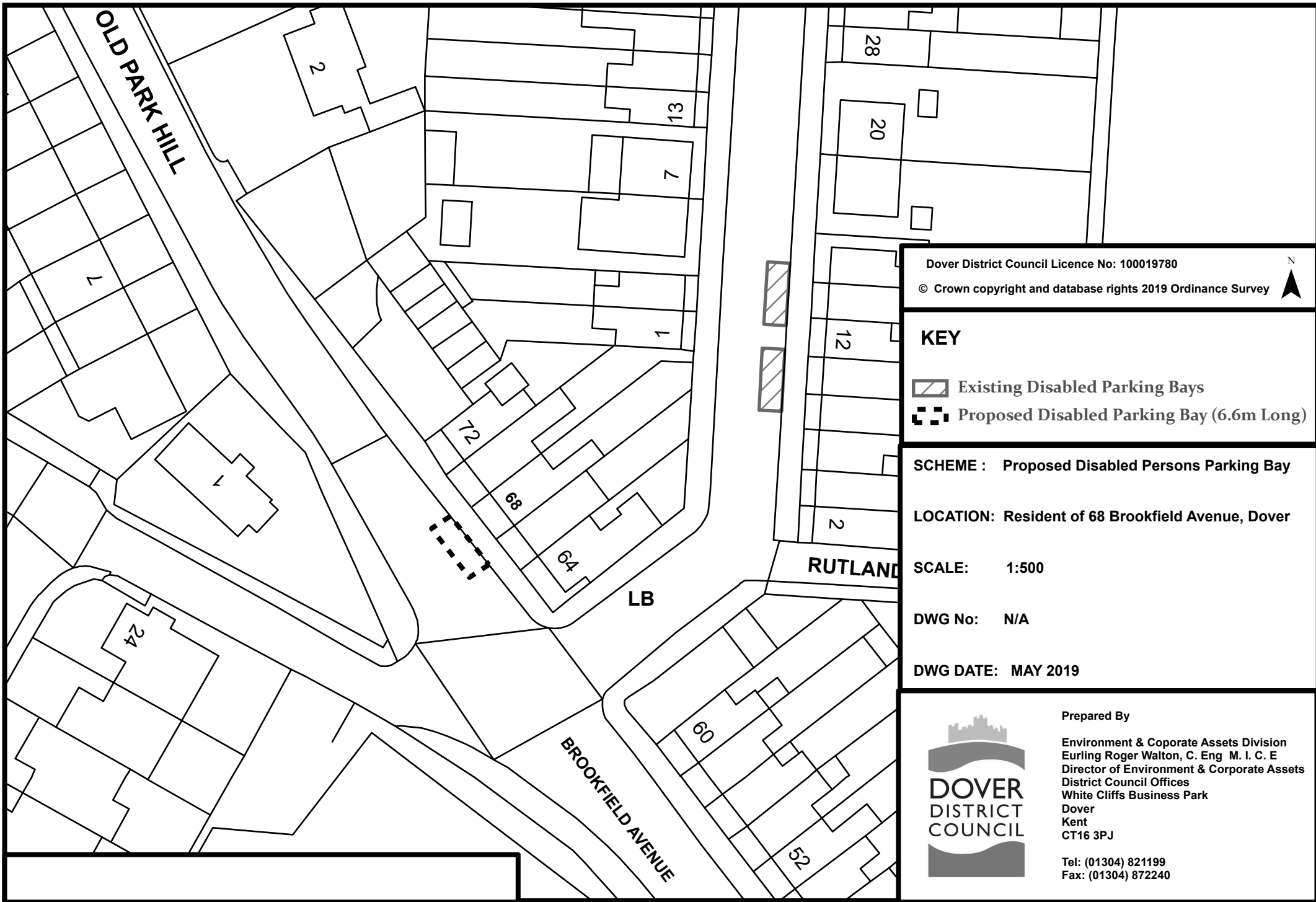
DWG No: 2019/01

DWG DATE: JAN 2019



Prepared By
Environment & Coporate Assets Division
Eurling Roger Walton, C. Eng M. I. C. E
Director of Environment & Corporate Assets
District Council Offices
White Cliffs Business Park
Dover
Kent
CT16 3PJ

Tel: (01304) 821199
Fax: (01304) 872240



Dover District Council Licence No: 100019780

© Crown copyright and database rights 2019 Ordnance Survey 

KEY

 Existing Disabled Parking Bays

 Proposed Disabled Parking Bay (6.6m Long)

SCHEME : Proposed Disabled Persons Parking Bay

LOCATION: Resident of 68 Brookfield Avenue, Dover

SCALE: 1:500

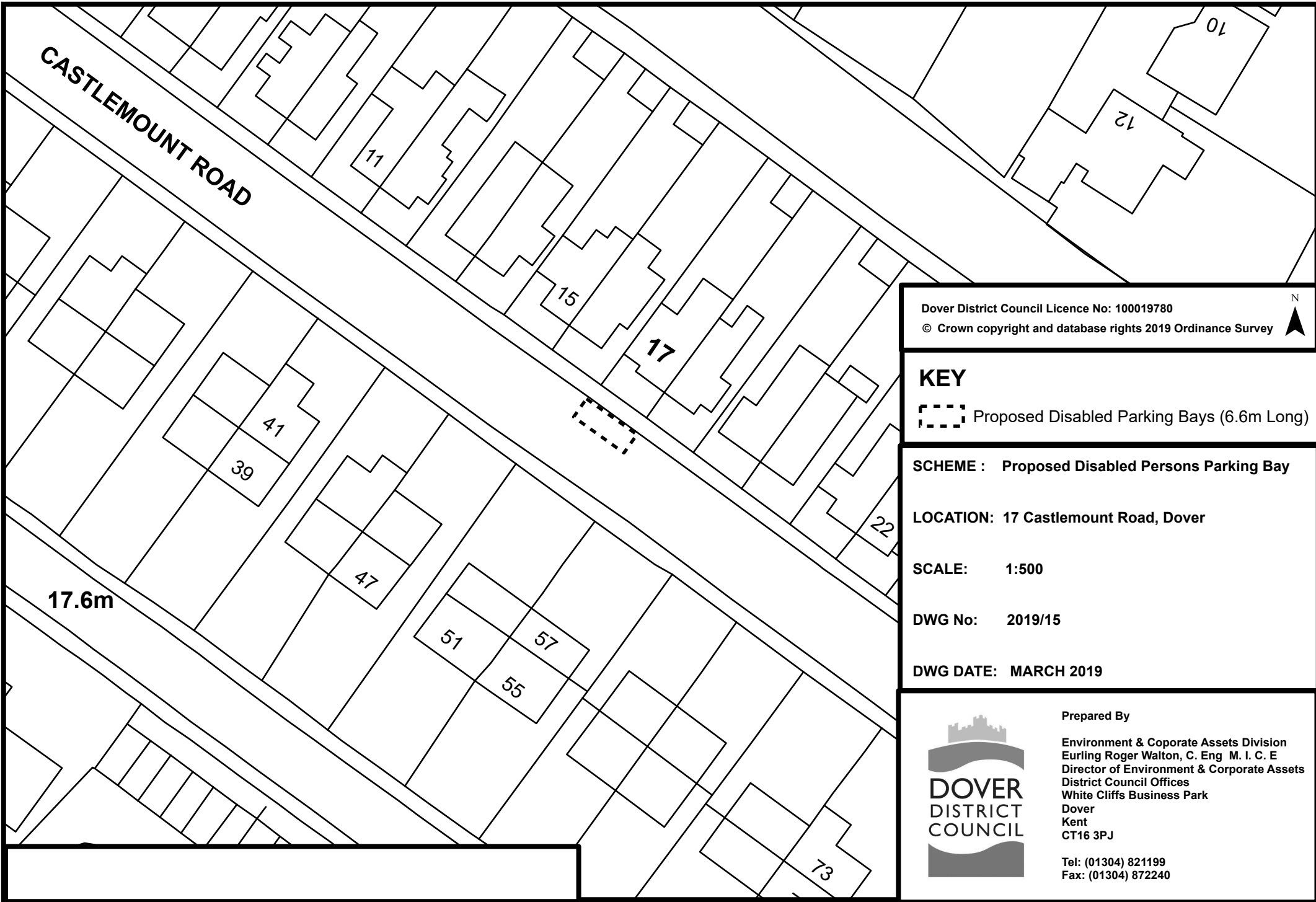
DWG No: N/A

DWG DATE: MAY 2019



Prepared By
 Environment & Corporate Assets Division
 Eurling Roger Walton, C. Eng M. I. C. E
 Director of Environment & Corporate Assets
 District Council Offices
 White Cliffs Business Park
 Dover
 Kent
 CT16 3PJ

Tel: (01304) 821199
 Fax: (01304) 872240



Dover District Council Licence No: 100019780
© Crown copyright and database rights 2019 Ordnance Survey

KEY

 Proposed Disabled Parking Bays (6.6m Long)

SCHEME : Proposed Disabled Persons Parking Bay

LOCATION: 17 Castlemount Road, Dover

SCALE: 1:500

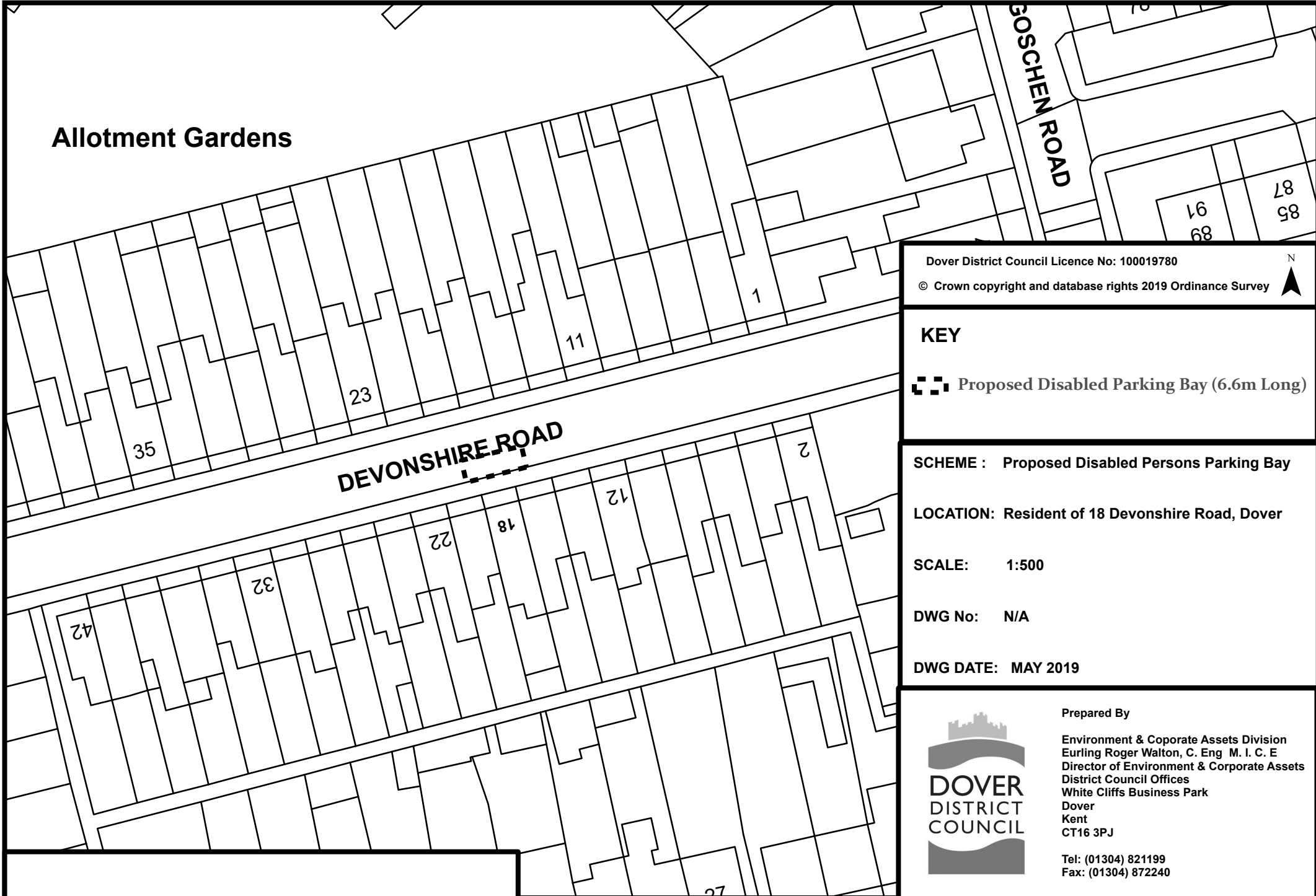
DWG No: 2019/15

DWG DATE: MARCH 2019



Prepared By
Environment & Coporate Assets Division
Eurling Roger Walton, C. Eng M. I. C. E
Director of Environment & Corporate Assets
District Council Offices
White Cliffs Business Park
Dover
Kent
CT16 3PJ
Tel: (01304) 821199
Fax: (01304) 872240

Allotment Gardens



Dover District Council Licence No: 100019780

© Crown copyright and database rights 2019 Ordnance Survey



KEY

 Proposed Disabled Parking Bay (6.6m Long)

SCHEME : Proposed Disabled Persons Parking Bay

LOCATION: Resident of 18 Devonshire Road, Dover

SCALE: 1:500

DWG No: N/A

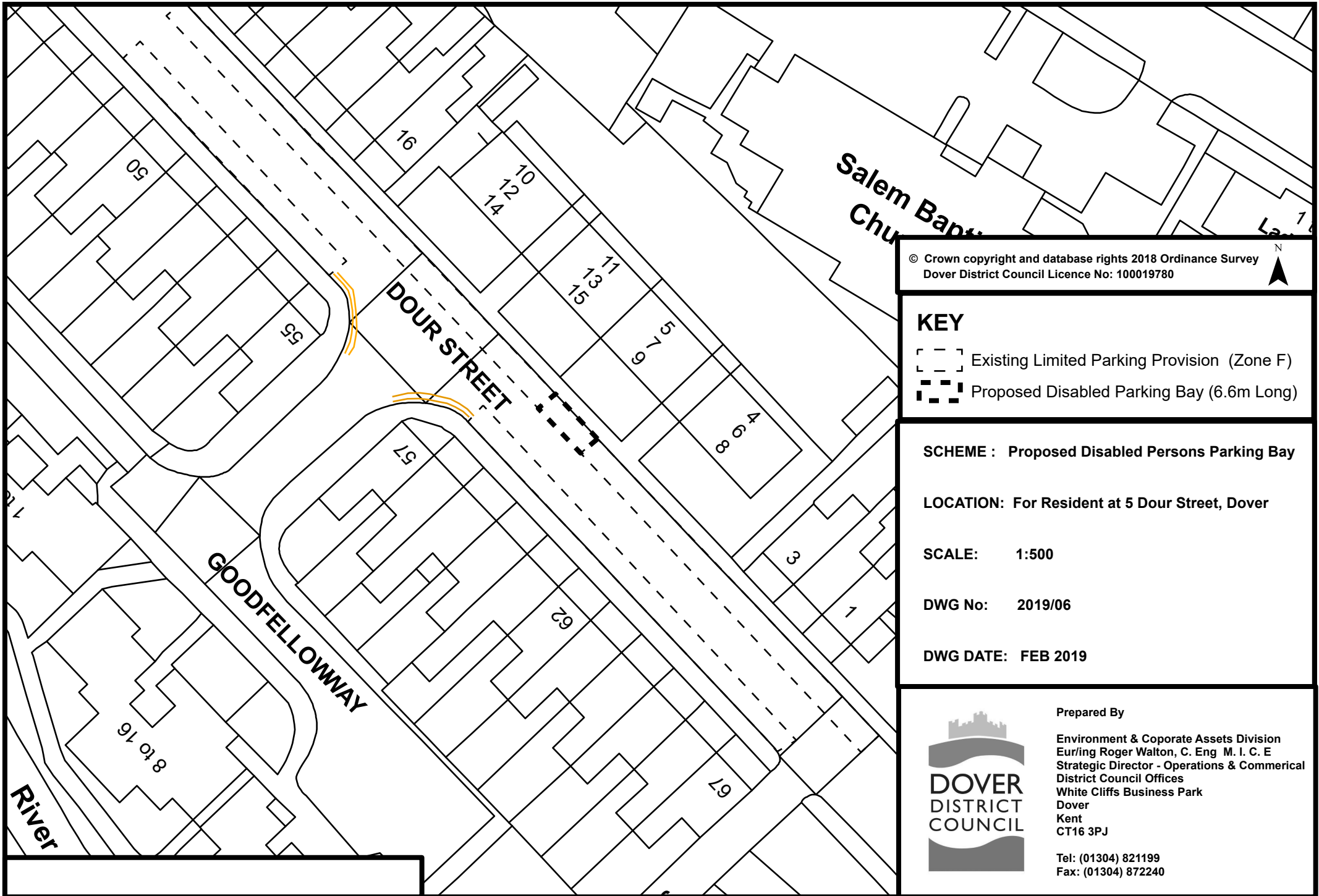
DWG DATE: MAY 2019



Prepared By

Environment & Corporate Assets Division
Eurling Roger Walton, C. Eng M. I. C. E
Director of Environment & Corporate Assets
District Council Offices
White Cliffs Business Park
Dover
Kent
CT16 3PJ



Tel: (01304) 821199
Fax: (01304) 872240



© Crown copyright and database rights 2018 Ordnance Survey
 Dover District Council Licence No: 100019780



KEY

-  Existing Limited Parking Provision (Zone F)
-  Proposed Disabled Parking Bay (6.6m Long)

SCHEME : Proposed Disabled Persons Parking Bay

LOCATION: For Resident at 5 Dour Street, Dover

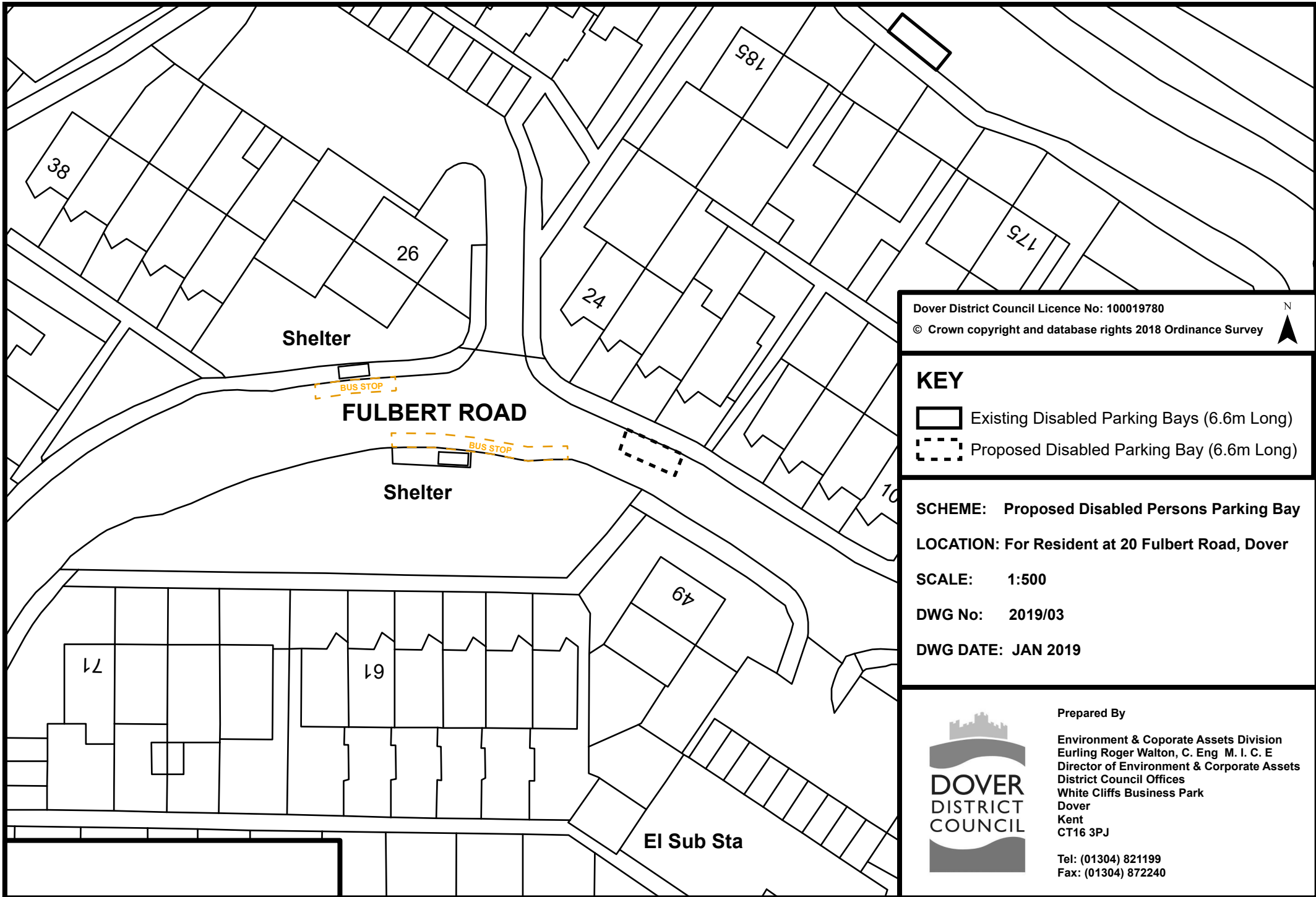
SCALE: 1:500

DWG No: 2019/06

DWG DATE: FEB 2019





Prepared By
 Environment & Coporate Assets Division
 Eur/ing Roger Walton, C. Eng M. I. C. E
 Strategic Director - Operations & Commerical
 District Council Offices
 White Cliffs Business Park
 Dover
 Kent
 CT16 3PJ
 Tel: (01304) 821199
 Fax: (01304) 872240



Dover District Council Licence No: 100019780
 © Crown copyright and database rights 2018 Ordnance Survey



KEY

-  Existing Disabled Parking Bays (6.6m Long)
-  Proposed Disabled Parking Bay (6.6m Long)

SCHEME: Proposed Disabled Persons Parking Bay
LOCATION: For Resident at 20 Fulbert Road, Dover
SCALE: 1:500
DWG No: 2019/03
DWG DATE: JAN 2019

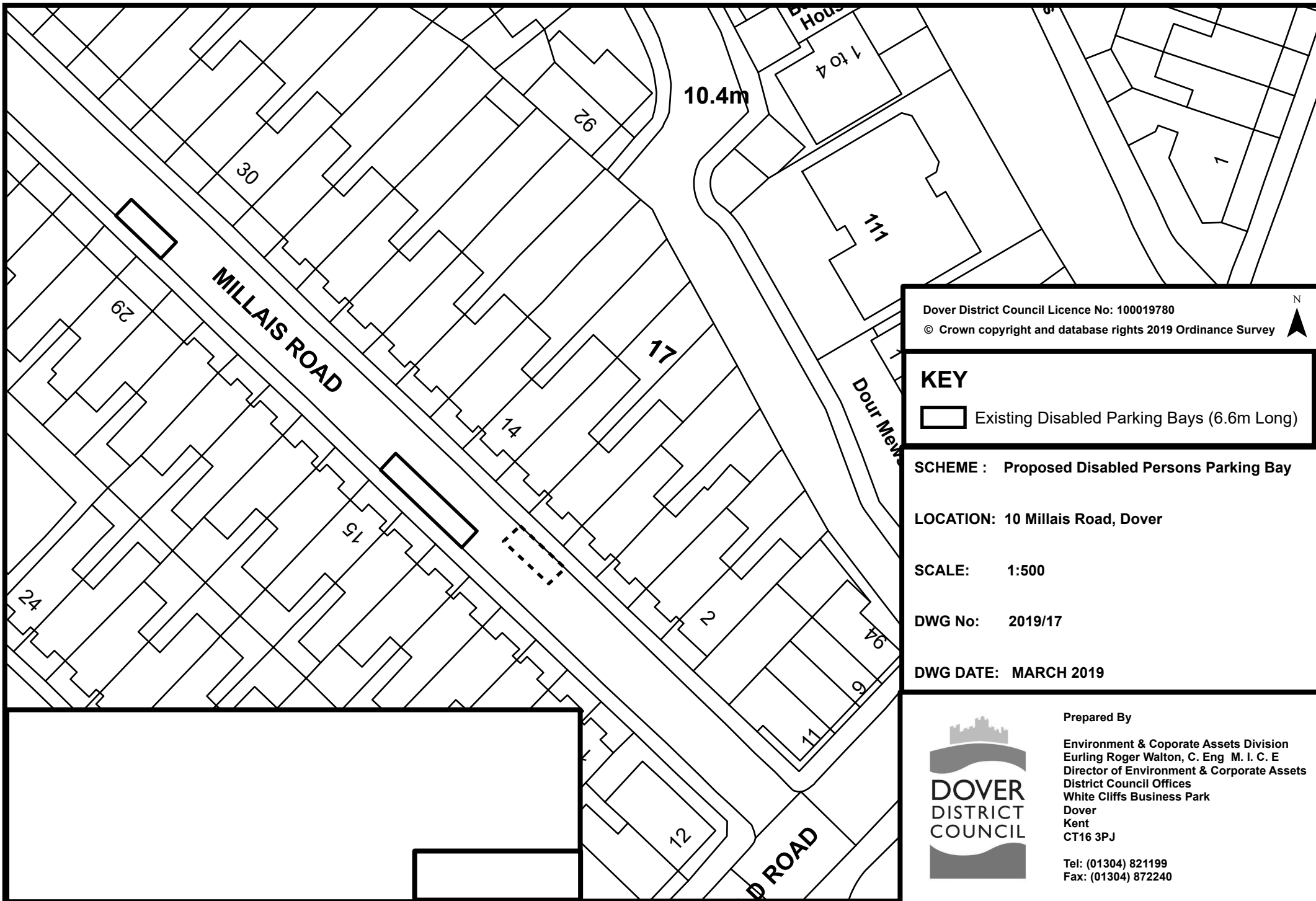


**DOVER
DISTRICT
COUNCIL**


Prepared By

Environment & Coporate Assets Division
 Eurling Roger Walton, C. Eng M. I. C. E
 Director of Environment & Corporate Assets
 District Council Offices
 White Cliffs Business Park
 Dover
 Kent
 CT16 3PJ

Tel: (01304) 821199
 Fax: (01304) 872240



Dover District Council Licence No: 100019780
© Crown copyright and database rights 2019 Ordnance Survey

KEY
 Existing Disabled Parking Bays (6.6m Long)

SCHEME : Proposed Disabled Persons Parking Bay

LOCATION: 10 Millais Road, Dover

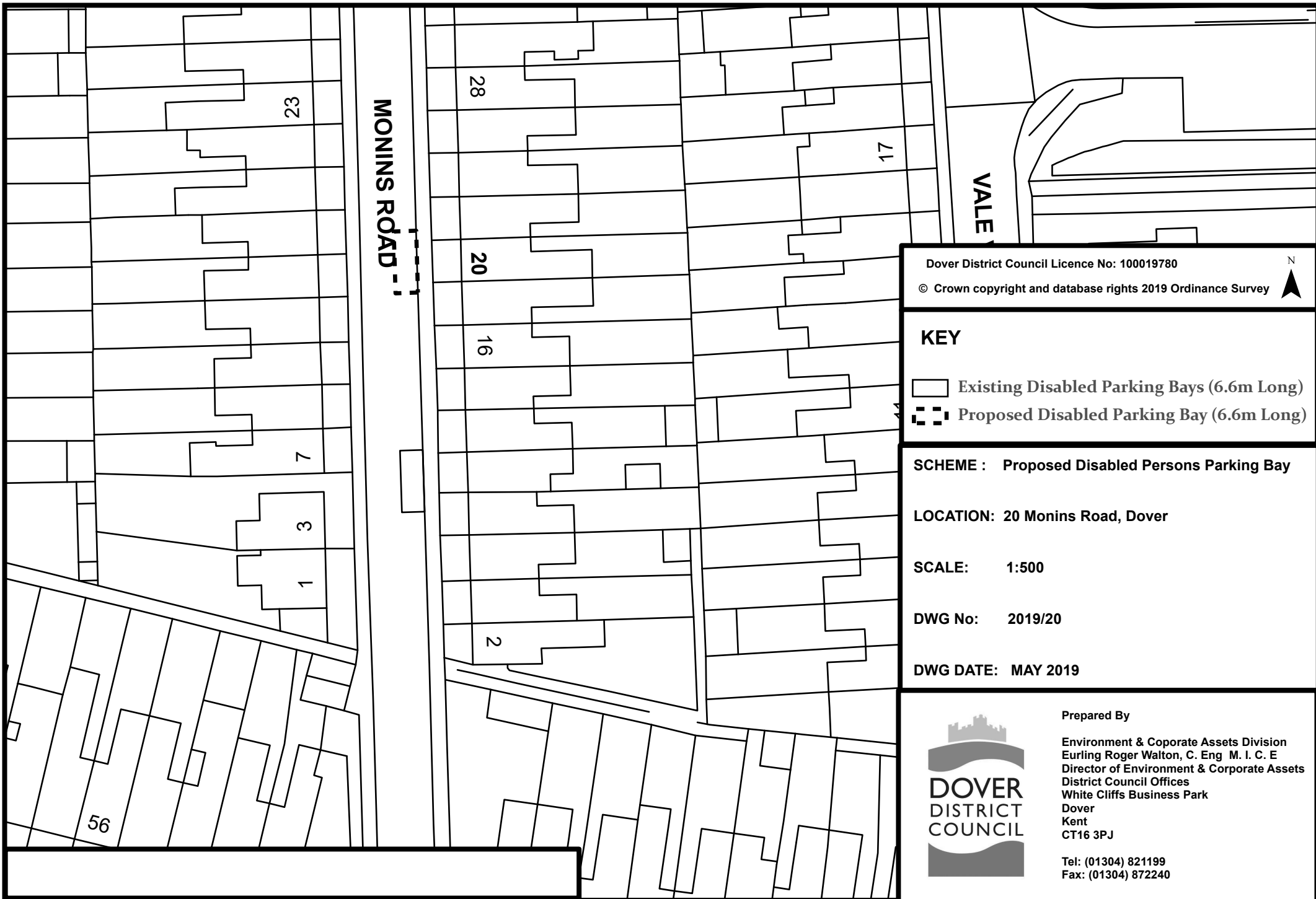
SCALE: 1:500

DWG No: 2019/17

DWG DATE: MARCH 2019



Prepared By
Environment & Coporate Assets Division
Eurling Roger Walton, C. Eng M. I. C. E
Director of Environment & Corporate Assets
District Council Offices
White Cliffs Business Park
Dover
Kent
CT16 3PJ
Tel: (01304) 821199
Fax: (01304) 872240



Dover District Council Licence No: 100019780

© Crown copyright and database rights 2019 Ordnance Survey



KEY

-  Existing Disabled Parking Bays (6.6m Long)
-  Proposed Disabled Parking Bay (6.6m Long)

SCHEME : Proposed Disabled Persons Parking Bay

LOCATION: 20 Monins Road, Dover

SCALE: 1:500

DWG No: 2019/20

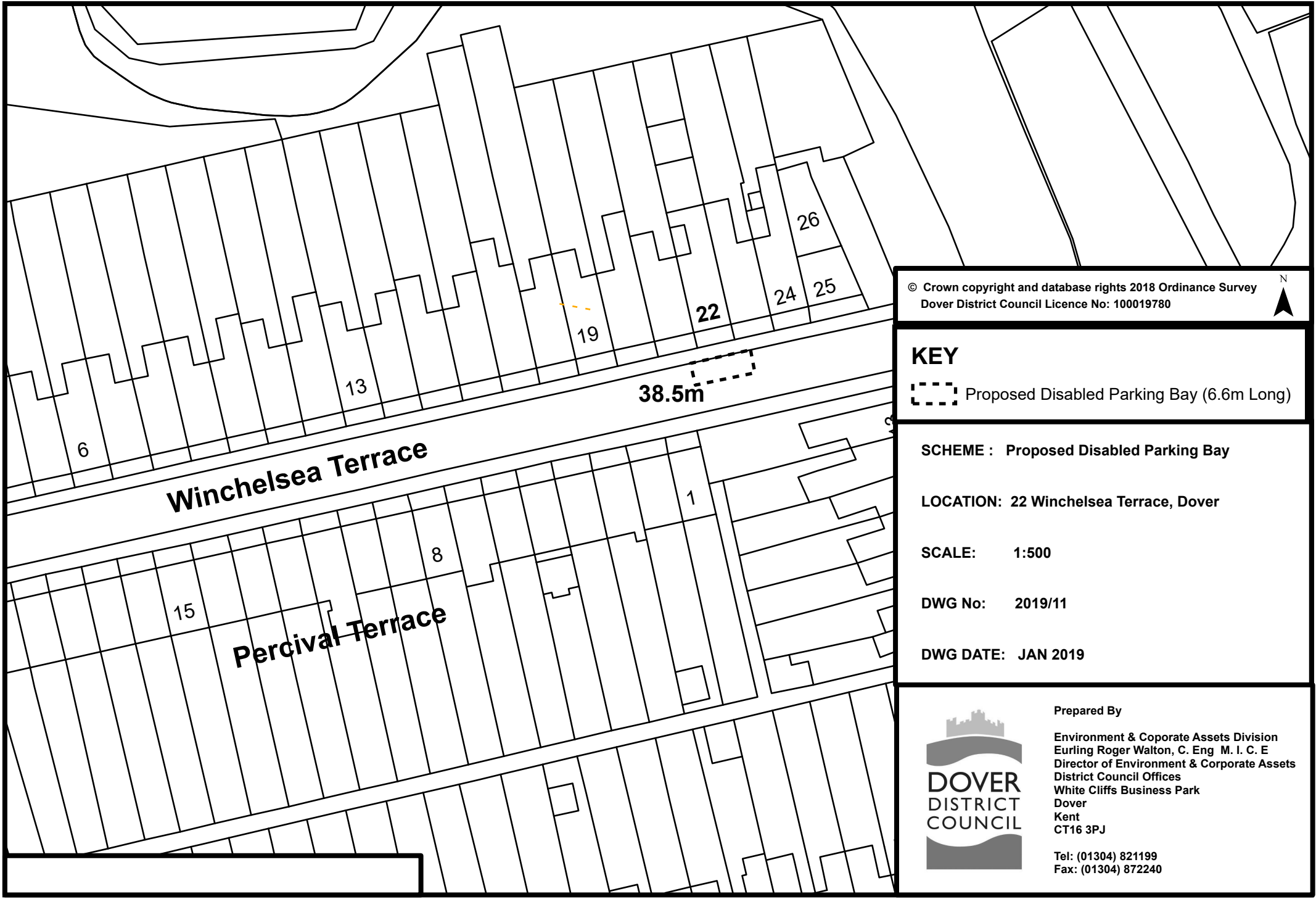
DWG DATE: MAY 2019



Prepared By

Environment & Coporate Assets Division
Eurling Roger Walton, C. Eng M. I. C. E
Director of Environment & Coporate Assets
District Council Offices
White Cliffs Business Park
Dover
Kent
CT16 3PJ

Tel: (01304) 821199
Fax: (01304) 872240




© Crown copyright and database rights 2018 Ordnance Survey
Dover District Council Licence No: 100019780

N



KEY

 Proposed Disabled Parking Bay (6.6m Long)

SCHEME : Proposed Disabled Parking Bay

LOCATION: 22 Winchelsea Terrace, Dover

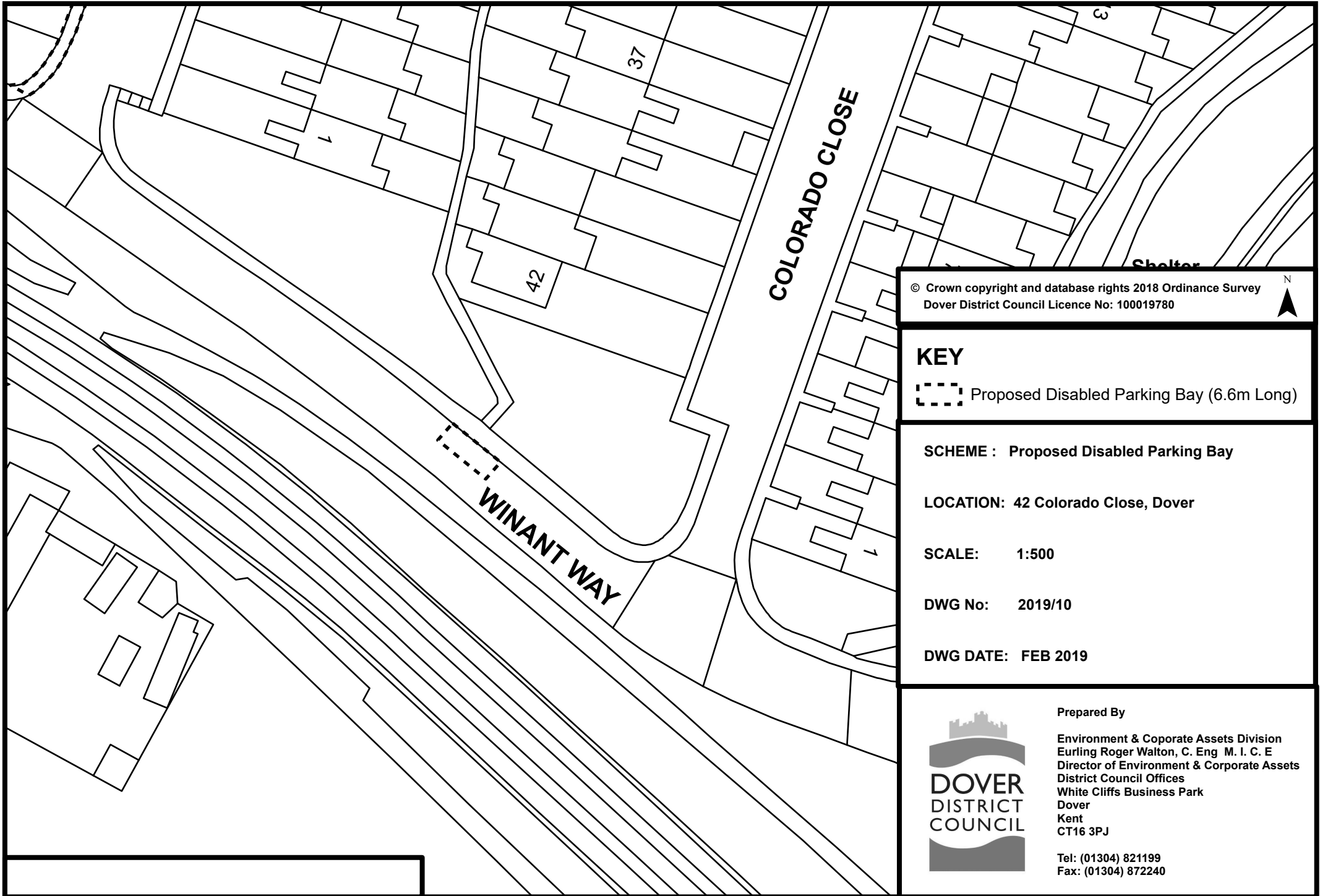
SCALE: 1:500

DWG No: 2019/11

DWG DATE: JAN 2019




Prepared By
Environment & Coporate Assets Division
Eurling Roger Walton, C. Eng M. I. C. E
Director of Environment & Corporate Assets
District Council Offices
White Cliffs Business Park
Dover
Kent
CT16 3PJ
Tel: (01304) 821199
Fax: (01304) 872240



© Crown copyright and database rights 2018 Ordnance Survey
Dover District Council Licence No: 100019780



KEY

 Proposed Disabled Parking Bay (6.6m Long)

SCHEME : Proposed Disabled Parking Bay

LOCATION: 42 Colorado Close, Dover

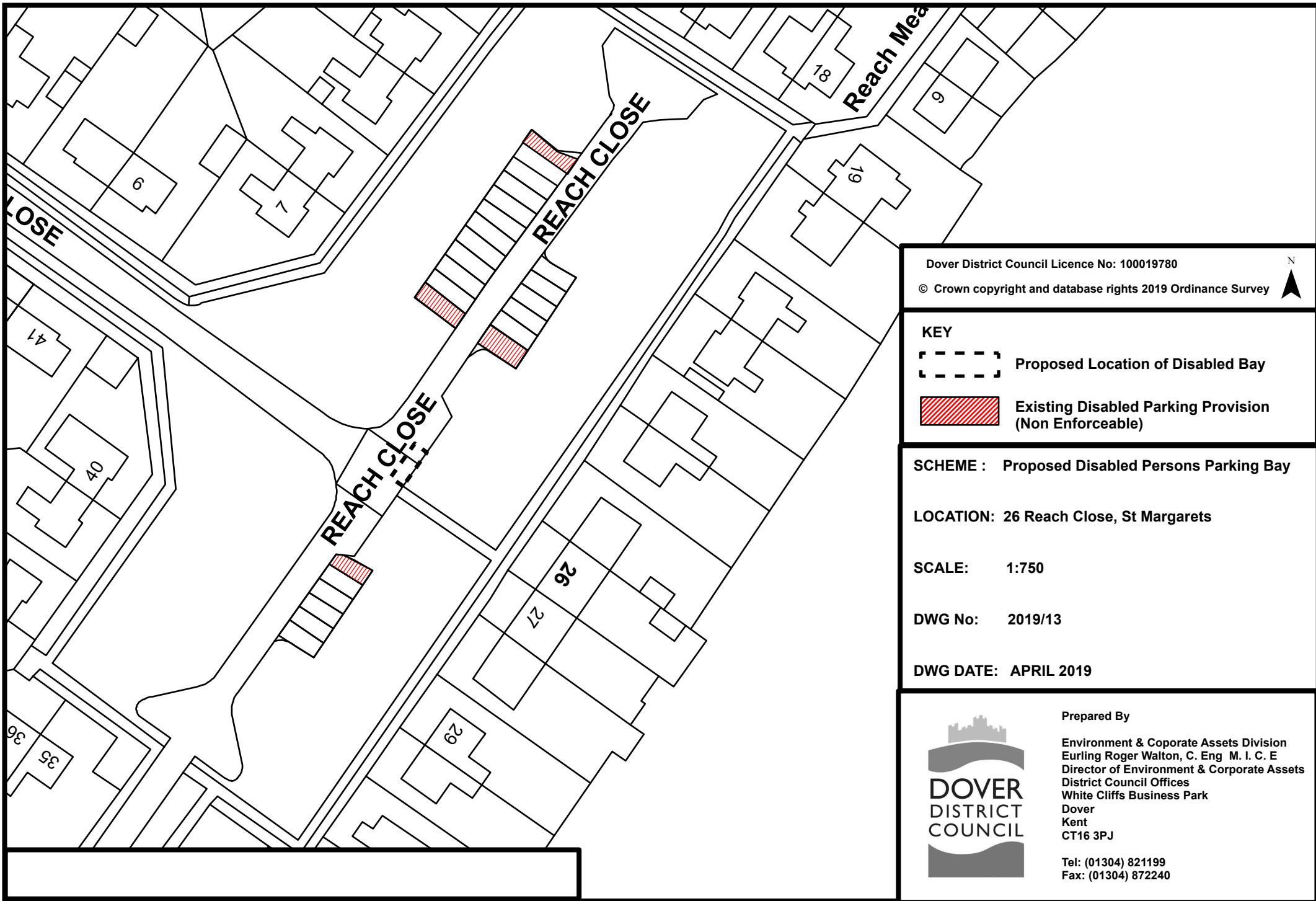
SCALE: 1:500

DWG No: 2019/10


DWG DATE: FEB 2019



Prepared By
Environment & Coporate Assets Division
Eurling Roger Walton, C. Eng M. I. C. E
Director of Environment & Corporate Assets
District Council Offices
White Cliffs Business Park
Dover
Kent
CT16 3PJ
Tel: (01304) 821199
Fax: (01304) 872240



Dover District Council Licence No: 100019780

© Crown copyright and database rights 2019 Ordnance Survey 

KEY

 Proposed Location of Disabled Bay

 Existing Disabled Parking Provision (Non Enforceable)

SCHEME : Proposed Disabled Persons Parking Bay

LOCATION: 26 Reach Close, St Margarets

SCALE: 1:750

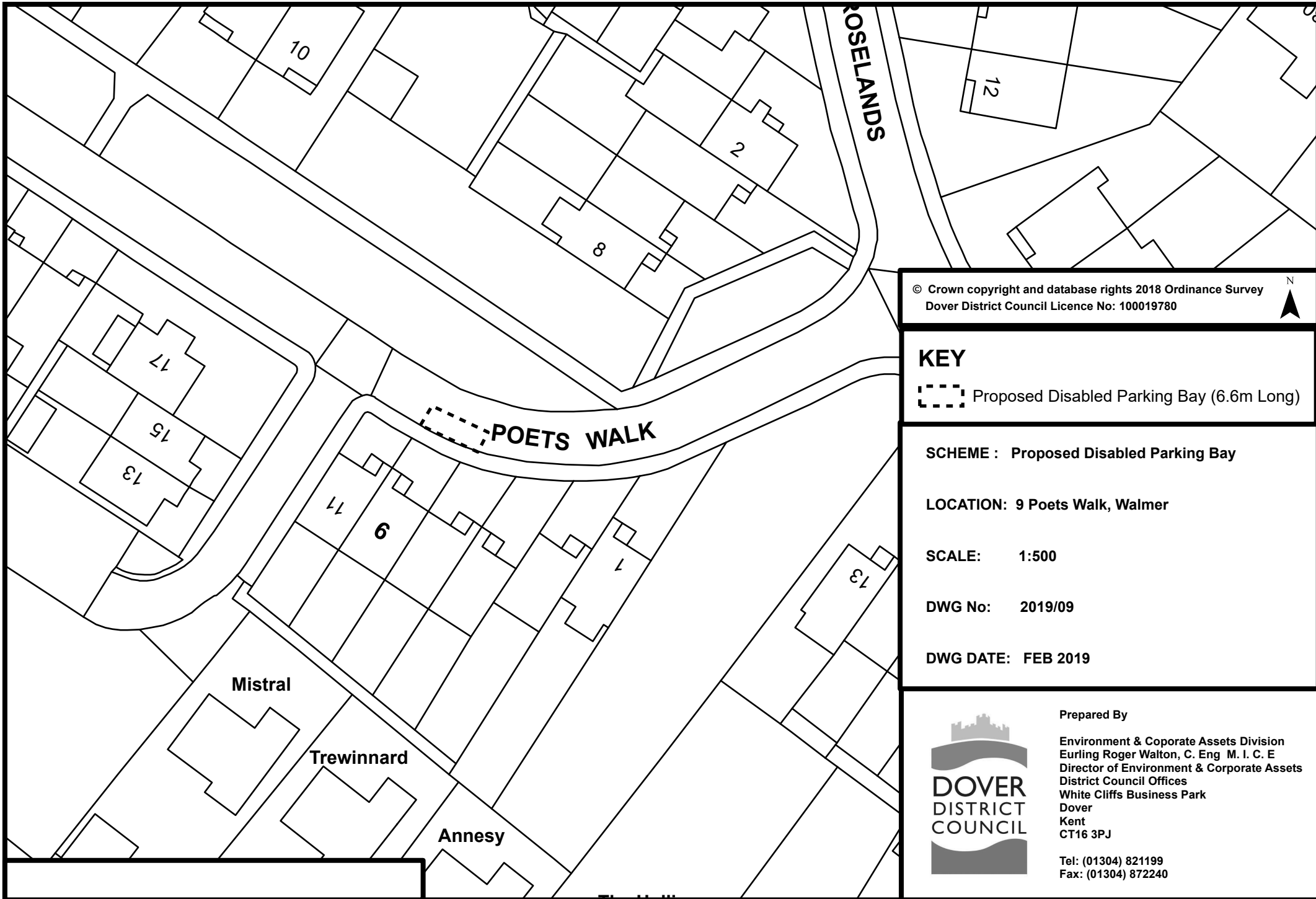
DWG No: 2019/13

DWG DATE: APRIL 2019



Prepared By
Environment & Coporate Assets Division
Eurling Roger Walton, C. Eng M. I. C. E
Director of Environment & Coporate Assets
District Council Offices
White Cliffs Business Park
Dover
Kent
CT16 3PJ

Tel: (01304) 821199
Fax: (01304) 872240



© Crown copyright and database rights 2018 Ordnance Survey
Dover District Council Licence No: 100019780



KEY

 Proposed Disabled Parking Bay (6.6m Long)

SCHEME : Proposed Disabled Parking Bay

LOCATION: 9 Poets Walk, Walmer

SCALE: 1:500

DWG No: 2019/09

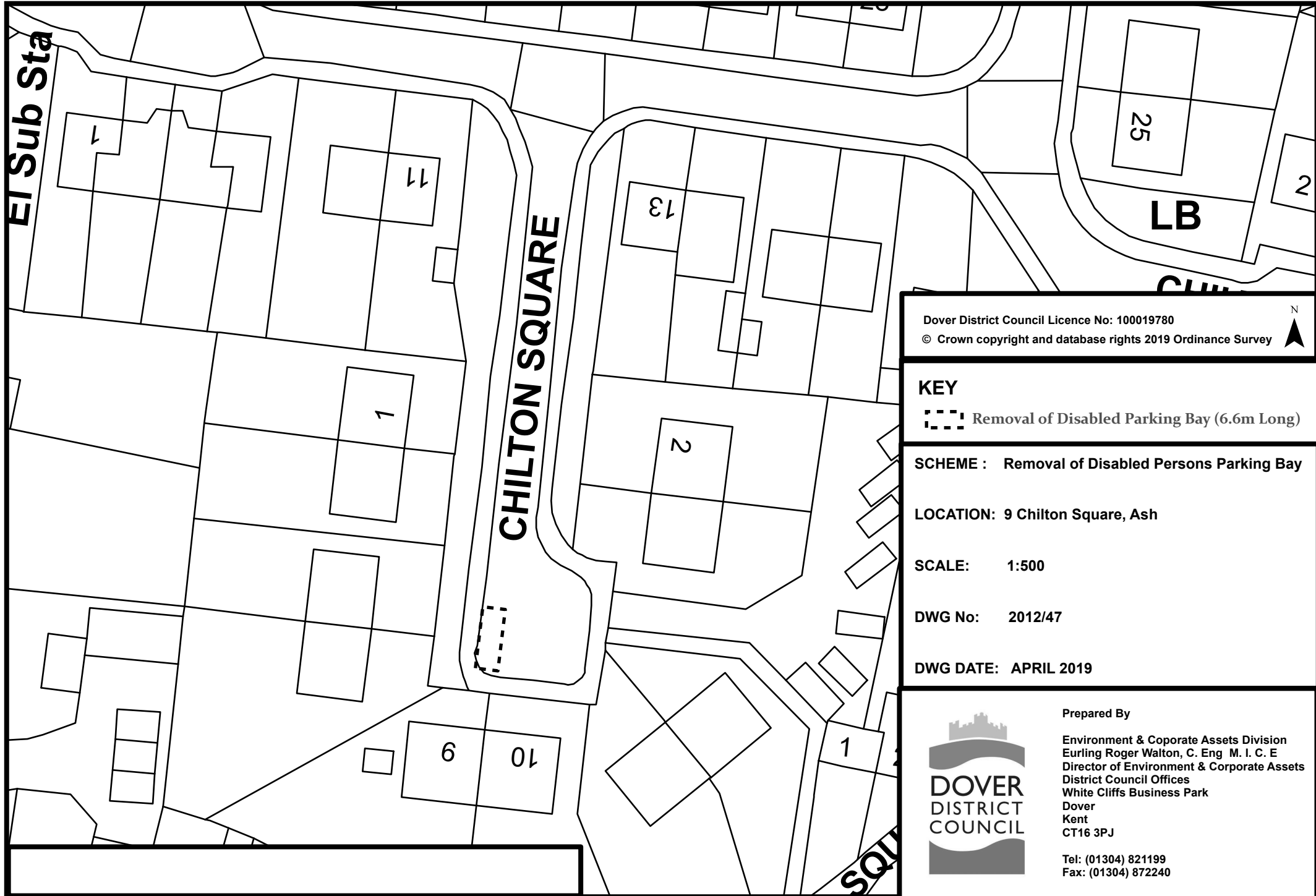
DWG DATE: FEB 2019



Prepared By

Environment & Coporate Assets Division
Eurling Roger Walton, C. Eng M. I. C. E
Director of Environment & Corporate Assets
District Council Offices
White Cliffs Business Park
Dover
Kent
CT16 3PJ

Tel: (01304) 821199
Fax: (01304) 872240



Dover District Council Licence No: 100019780
© Crown copyright and database rights 2019 Ordnance Survey



KEY

 Removal of Disabled Parking Bay (6.6m Long)

SCHEME : Removal of Disabled Persons Parking Bay

LOCATION: 9 Chilton Square, Ash

SCALE: 1:500

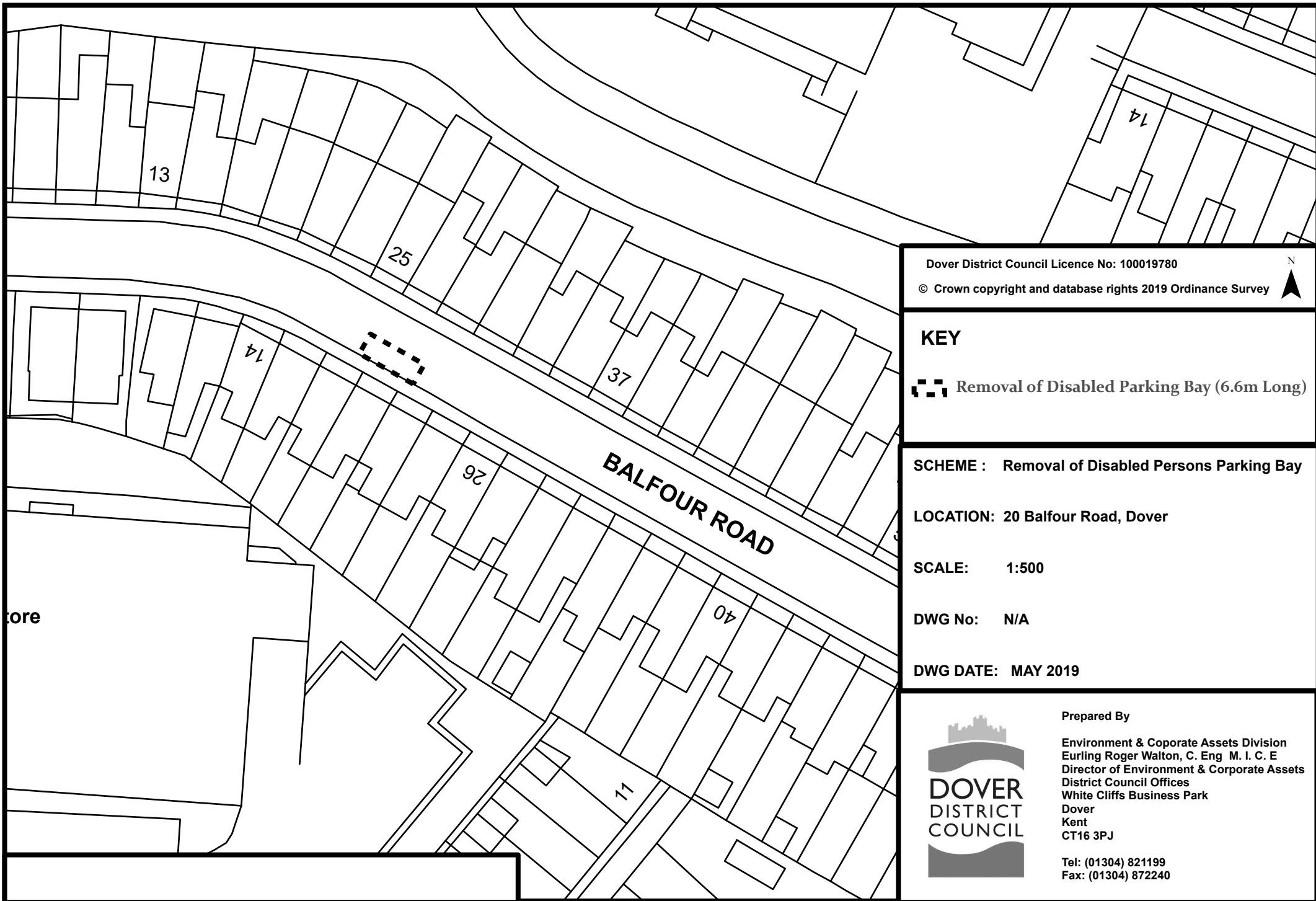
DWG No: 2012/47

DWG DATE: APRIL 2019



Prepared By
Environment & Coporate Assets Division
Eurling Roger Walton, C. Eng M. I. C. E
Director of Environment & Corporate Assets
District Council Offices
White Cliffs Business Park
Dover
Kent
CT16 3PJ

Tel: (01304) 821199
Fax: (01304) 872240



Dover District Council Licence No: 100019780

© Crown copyright and database rights 2019 Ordnance Survey

N



KEY

 Removal of Disabled Parking Bay (6.6m Long)

SCHEME : Removal of Disabled Persons Parking Bay

LOCATION: 20 Balfour Road, Dover

SCALE: 1:500

DWG No: N/A

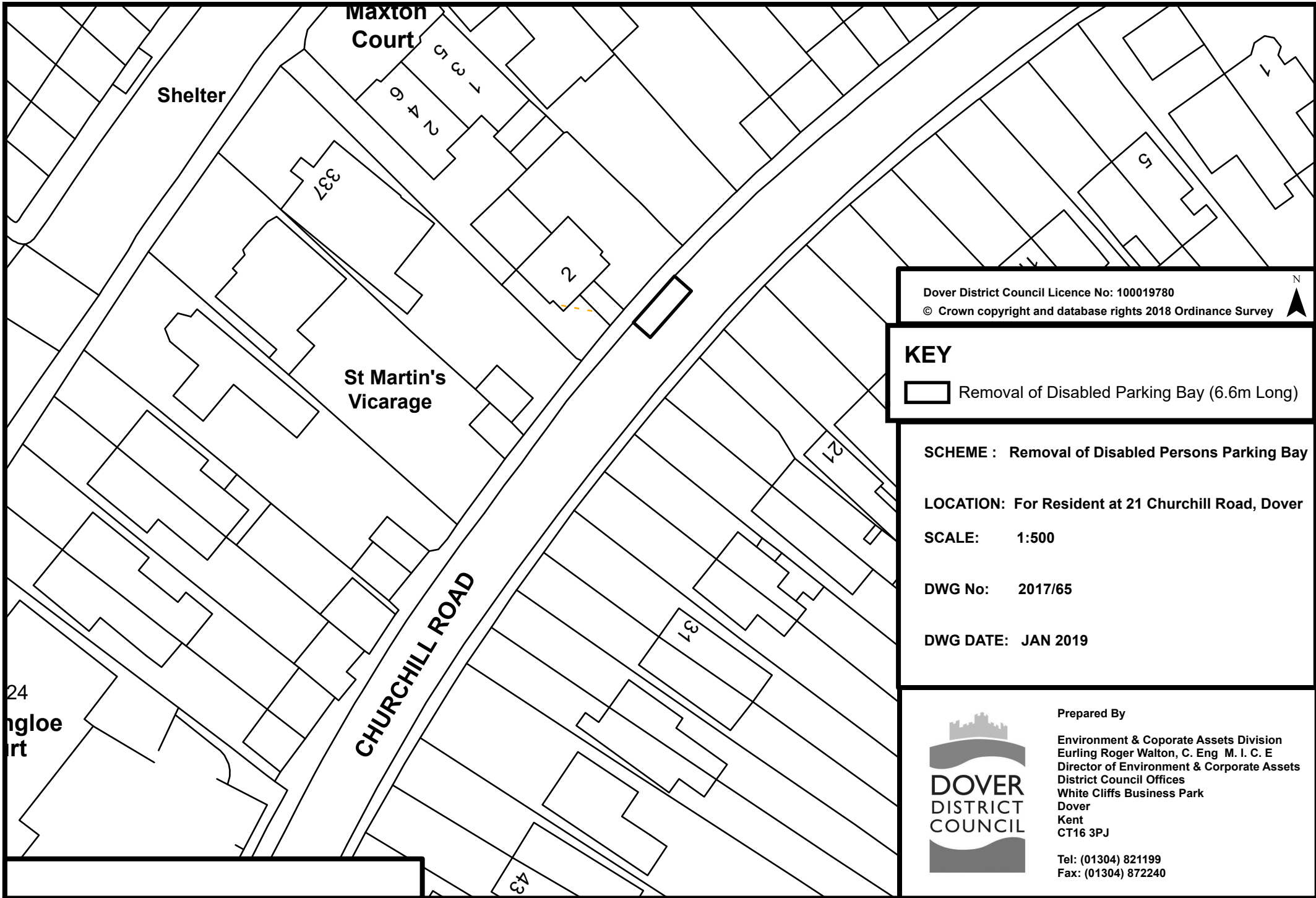
DWG DATE: MAY 2019



Prepared By

Environment & Coporate Assets Division
Eurling Roger Walton, C. Eng M. I. C. E
Director of Environment & Corporate Assets
District Council Offices
White Cliffs Business Park
Dover
Kent
CT16 3PJ


Tel: (01304) 821199
Fax: (01304) 872240



Dover District Council Licence No: 100019780
© Crown copyright and database rights 2018 Ordnance Survey



KEY

 Removal of Disabled Parking Bay (6.6m Long)

SCHEME : Removal of Disabled Persons Parking Bay

LOCATION: For Resident at 21 Churchill Road, Dover

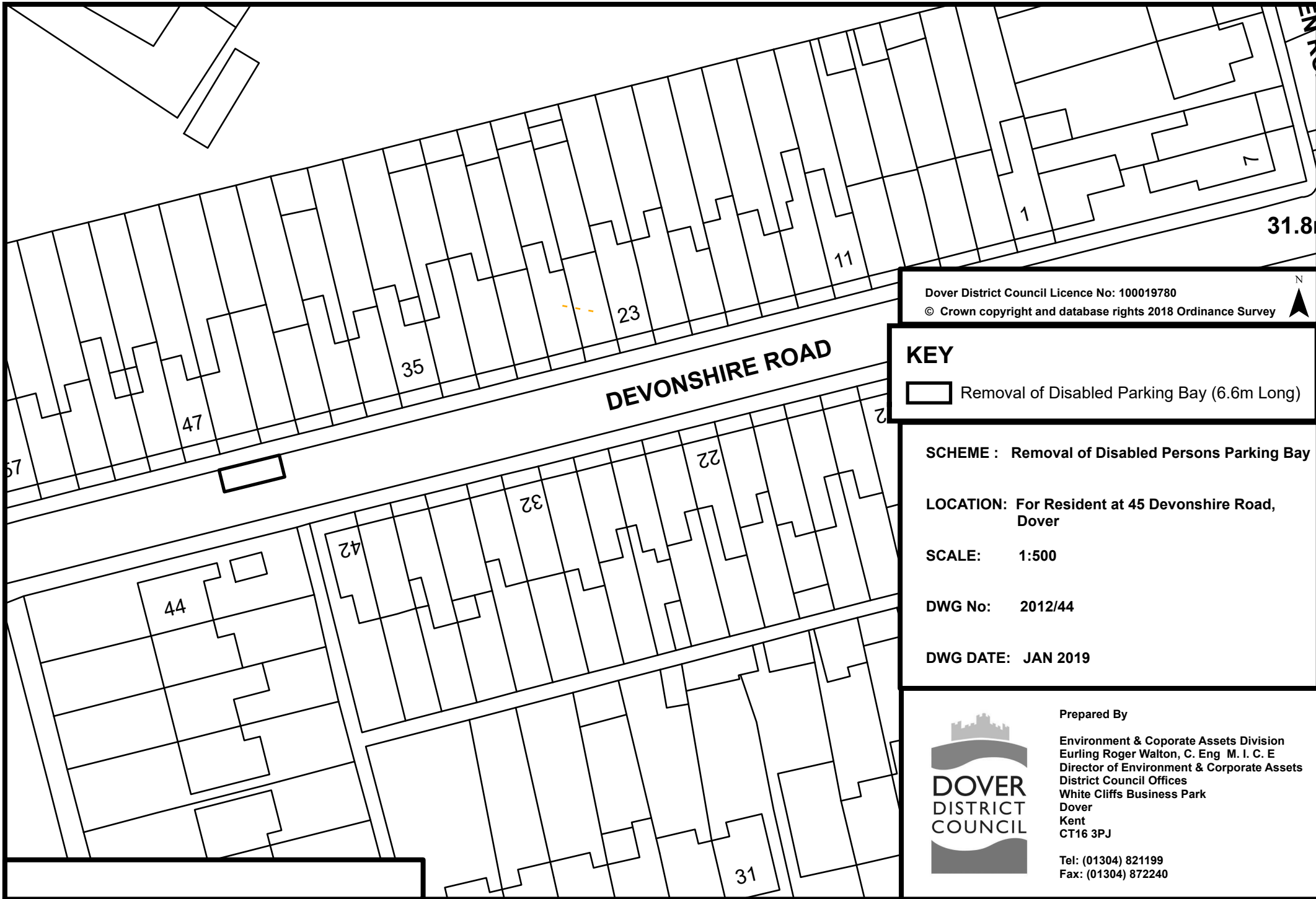
SCALE: 1:500

DWG No: 2017/65

DWG DATE: JAN 2019




Prepared By
Environment & Coporate Assets Division
Eurling Roger Walton, C. Eng M. I. C. E
Director of Environment & Corporate Assets
District Council Offices
White Cliffs Business Park
Dover
Kent
CT16 3PJ
Tel: (01304) 821199
Fax: (01304) 872240



Dover District Council Licence No: 100019780
 © Crown copyright and database rights 2018 Ordnance Survey



KEY

 Removal of Disabled Parking Bay (6.6m Long)

SCHEME : Removal of Disabled Persons Parking Bay

LOCATION: For Resident at 45 Devonshire Road, Dover

SCALE: 1:500

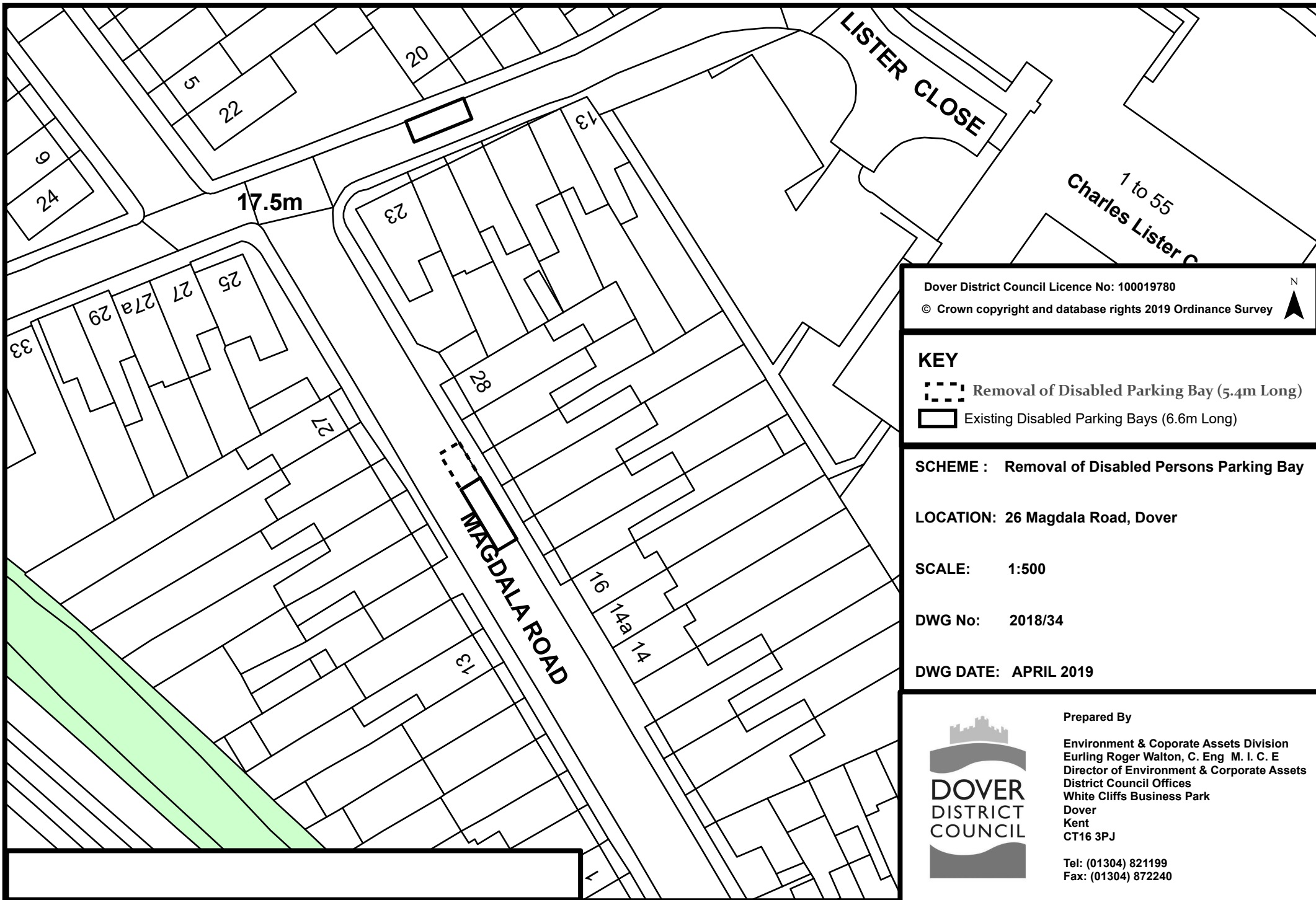
DWG No: 2012/44


DWG DATE: JAN 2019





Prepared By
 Environment & Coporate Assets Division
 Eurling Roger Walton, C. Eng M. I. C. E
 Director of Environment & Corporate Assets
 District Council Offices
 White Cliffs Business Park
 Dover
 Kent
 CT16 3PJ

Tel: (01304) 821199
 Fax: (01304) 872240



Dover District Council Licence No: 100019780
© Crown copyright and database rights 2019 Ordnance Survey 

KEY
 Removal of Disabled Parking Bay (5.4m Long)
 Existing Disabled Parking Bays (6.6m Long)

SCHEME : Removal of Disabled Persons Parking Bay

LOCATION: 26 Magdala Road, Dover

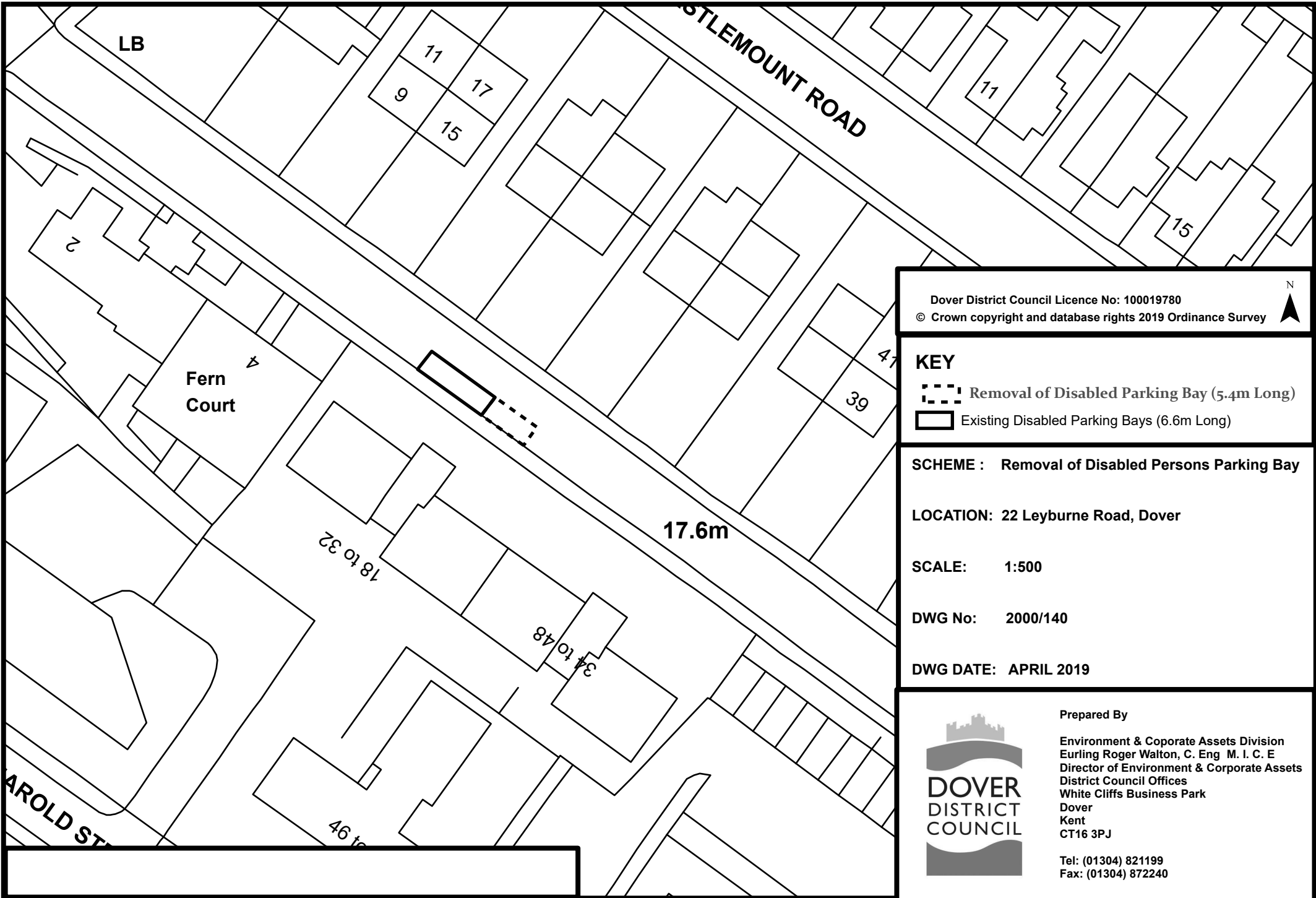
SCALE: 1:500

DWG No: 2018/34



DWG DATE: APRIL 2019



Prepared By
Environment & Corporate Assets Division
Eurling Roger Walton, C. Eng M. I. C. E
Director of Environment & Corporate Assets
District Council Offices
White Cliffs Business Park
Dover
Kent
CT16 3PJ
Tel: (01304) 821199
Fax: (01304) 872240

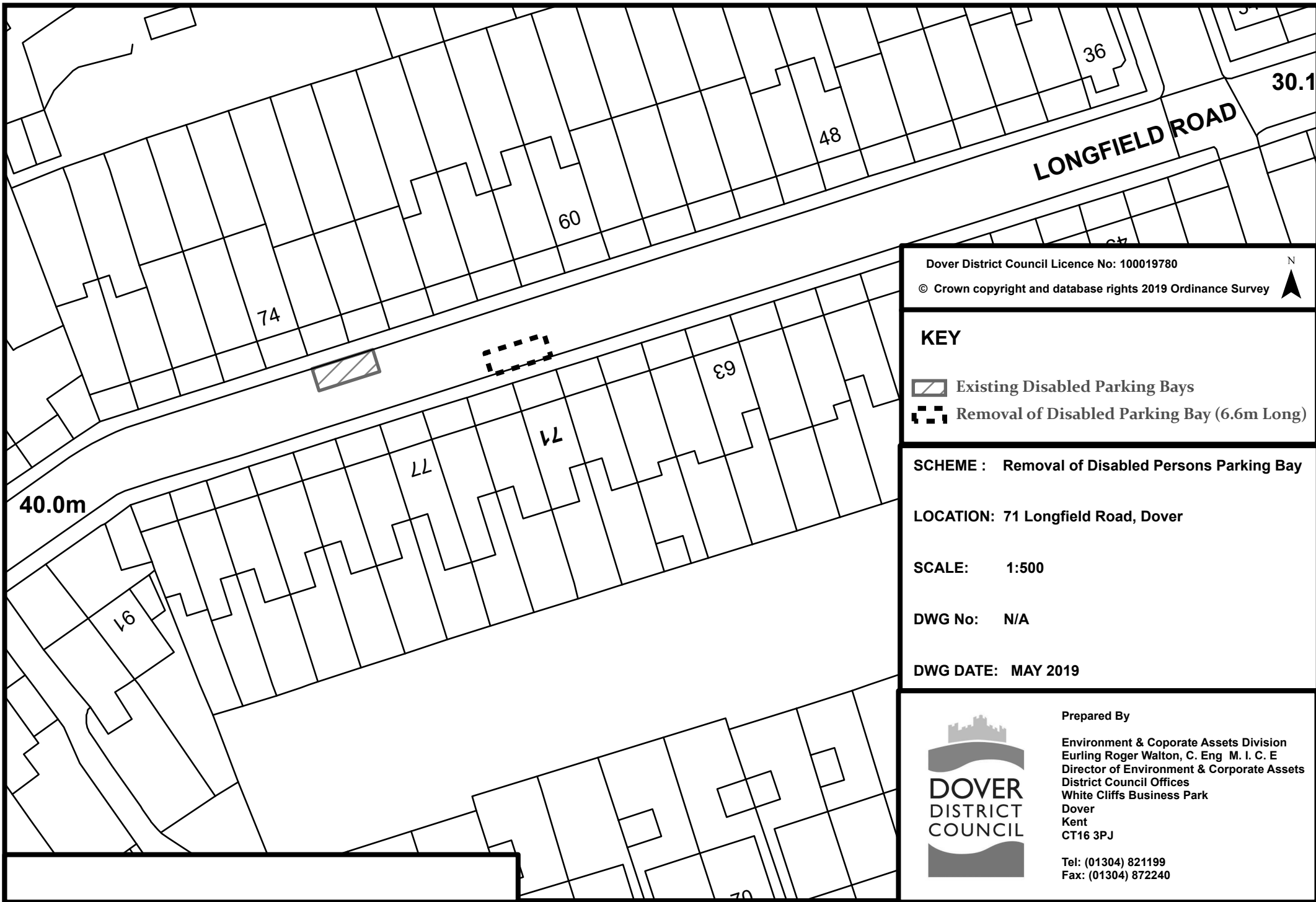


Dover District Council Licence No: 100019780
© Crown copyright and database rights 2019 Ordnance Survey 

KEY
 Removal of Disabled Parking Bay (5.4m Long)
 Existing Disabled Parking Bays (6.6m Long)

SCHEME : Removal of Disabled Persons Parking Bay
LOCATION: 22 Leyburne Road, Dover
SCALE: 1:500
DWG No: 2000/140
DWG DATE: APRIL 2019


Prepared By
Environment & Coporate Assets Division
Eurling Roger Walton, C. Eng M. I. C. E
Director of Environment & Corporate Assets
District Council Offices
White Cliffs Business Park
Dover
Kent
CT16 3PJ
Tel: (01304) 821199
Fax: (01304) 872240



Dover District Council Licence No: 100019780

© Crown copyright and database rights 2019 Ordnance Survey

N



KEY

 Existing Disabled Parking Bays

 Removal of Disabled Parking Bay (6.6m Long)

SCHEME : Removal of Disabled Persons Parking Bay

LOCATION: 71 Longfield Road, Dover

SCALE: 1:500

DWG No: N/A

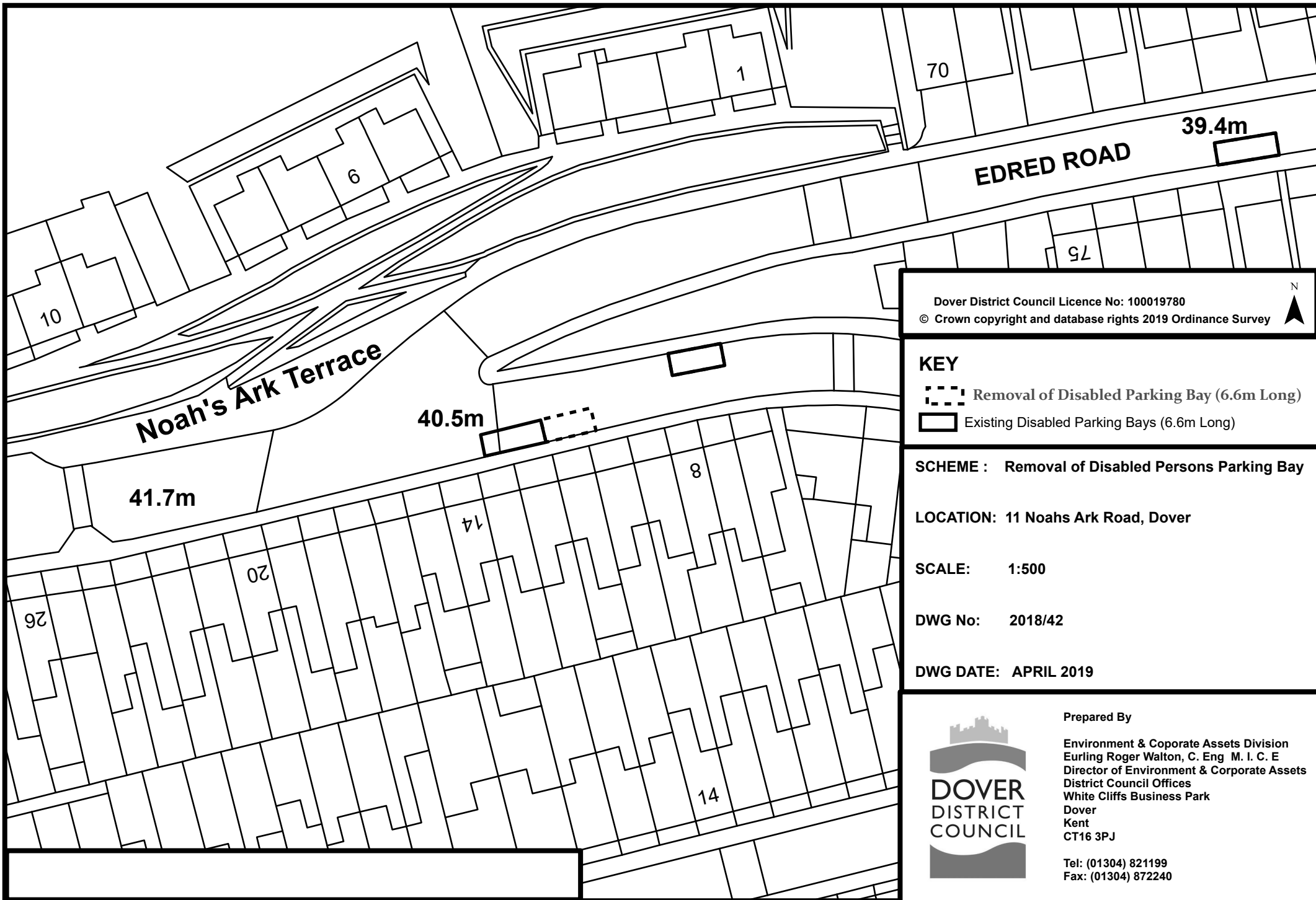
DWG DATE: MAY 2019






Prepared By

Environment & Corporate Assets Division
Eurling Roger Walton, C. Eng M. I. C. E
Director of Environment & Corporate Assets
District Council Offices
White Cliffs Business Park
Dover
Kent
CT16 3PJ

Tel: (01304) 821199
Fax: (01304) 872240



Dover District Council Licence No: 100019780
 © Crown copyright and database rights 2019 Ordnance Survey 

KEY
 Removal of Disabled Parking Bay (6.6m Long)
 Existing Disabled Parking Bays (6.6m Long)

SCHEME : Removal of Disabled Persons Parking Bay

LOCATION: 11 Noahs Ark Road, Dover

SCALE: 1:500

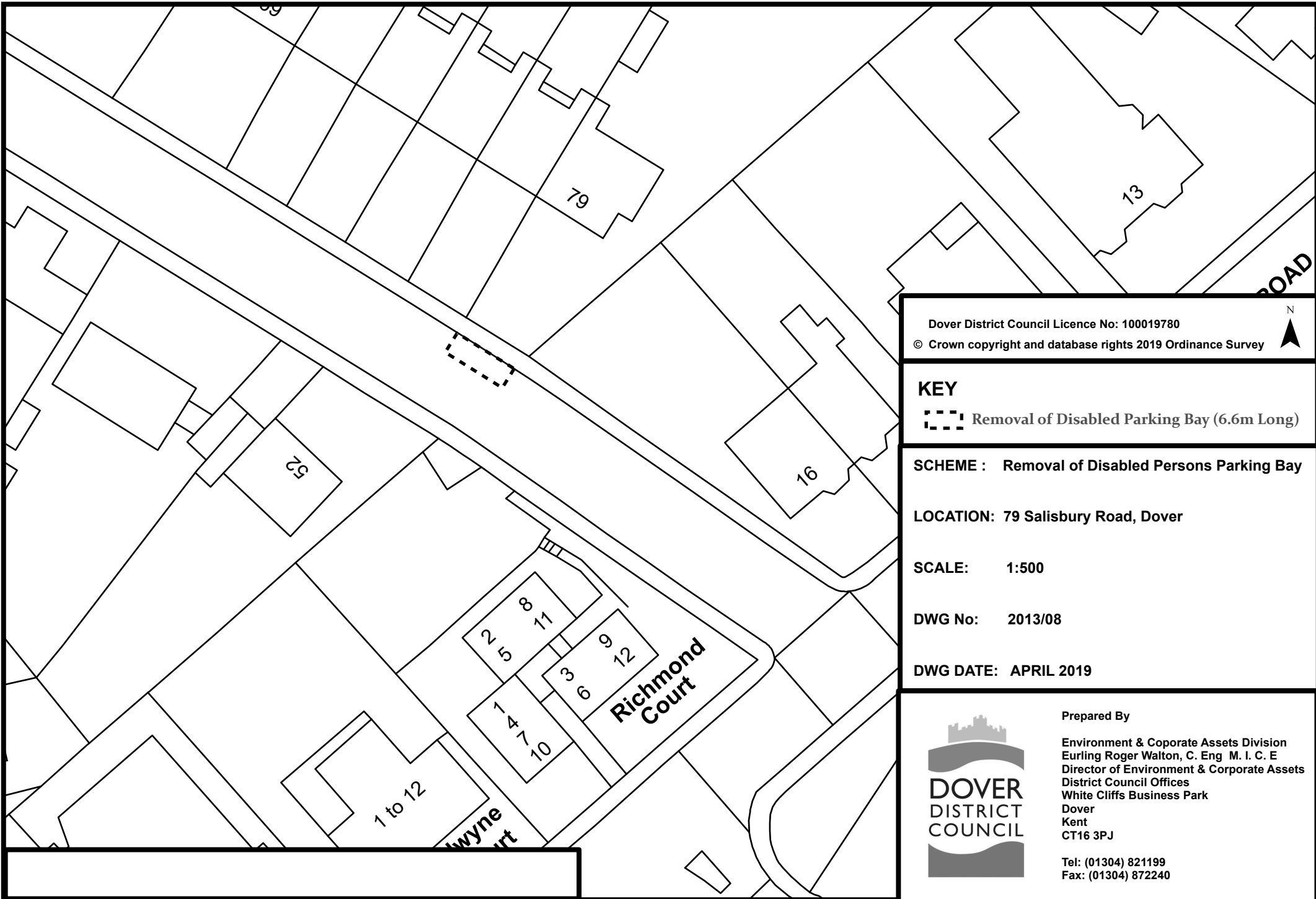
DWG No: 2018/42

DWG DATE: APRIL 2019

Prepared By
 Environment & Coporate Assets Division
 Eurling Roger Walton, C. Eng M. I. C. E
 Director of Environment & Coporate Assets
 District Council Offices
 White Cliffs Business Park
 Dover
 Kent
 CT16 3PJ


DOVER
DISTRICT
COUNCIL

Tel: (01304) 821199
 Fax: (01304) 872240



Dover District Council Licence No: 100019780
© Crown copyright and database rights 2019 Ordnance Survey



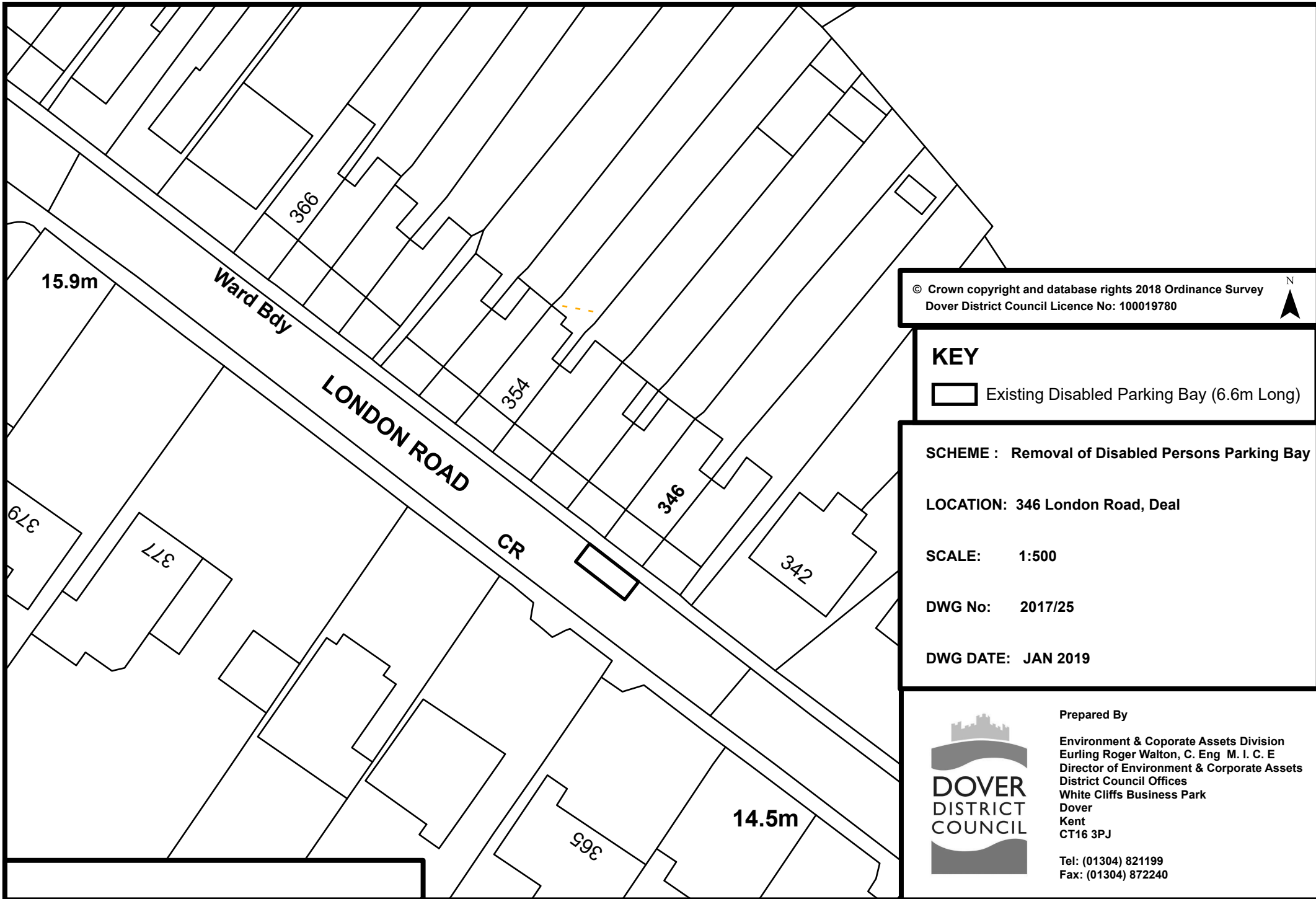
KEY
[Dashed rectangle symbol] Removal of Disabled Parking Bay (6.6m Long)

SCHEME : Removal of Disabled Persons Parking Bay
LOCATION: 79 Salisbury Road, Dover
SCALE: 1:500
DWG No: 2013/08
DWG DATE: APRIL 2019

Prepared By
Environment & Coporate Assets Division
Eurling Roger Walton, C. Eng M. I. C. E
Director of Environment & Corporate Assets
District Council Offices
White Cliffs Business Park
Dover
Kent
CT16 3PJ

Tel: (01304) 821199
Fax: (01304) 872240



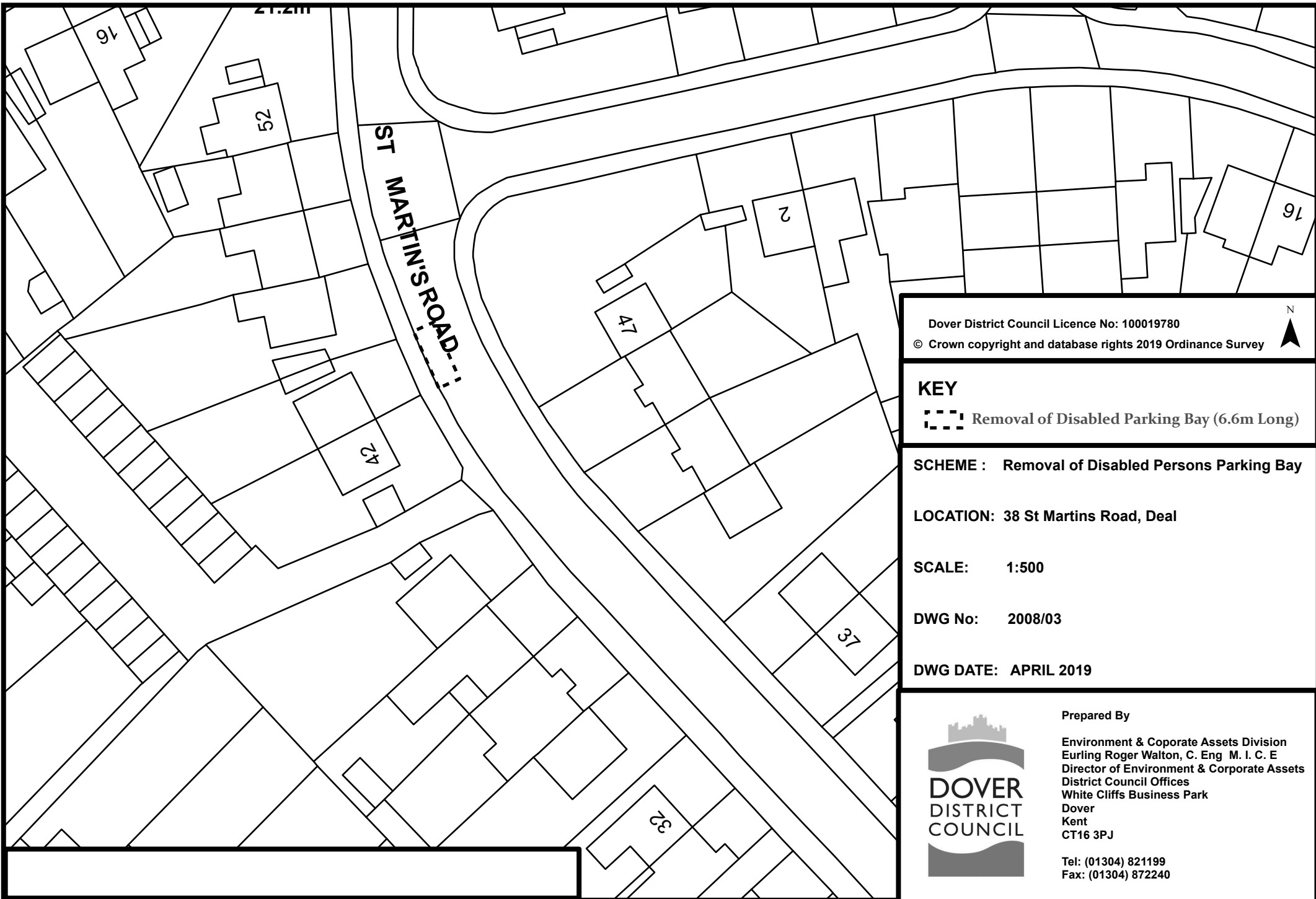


© Crown copyright and database rights 2018 Ordnance Survey
Dover District Council Licence No: 100019780

KEY
 Existing Disabled Parking Bay (6.6m Long)

SCHEME : Removal of Disabled Persons Parking Bay
LOCATION: 346 London Road, Deal
SCALE: 1:500
DWG No: 2017/25
DWG DATE: JAN 2019

**DOVER DISTRICT COUNCIL**
Prepared By
Environment & Coporate Assets Division
Eurling Roger Walton, C. Eng M. I. C. E
Director of Environment & Corporate Assets
District Council Offices
White Cliffs Business Park
Dover
Kent
CT16 3PJ
Tel: (01304) 821199
Fax: (01304) 872240



Dover District Council Licence No: 100019780
© Crown copyright and database rights 2019 Ordnance Survey



KEY

 Removal of Disabled Parking Bay (6.6m Long)

SCHEME : Removal of Disabled Persons Parking Bay

LOCATION: 38 St Martins Road, Deal

SCALE: 1:500

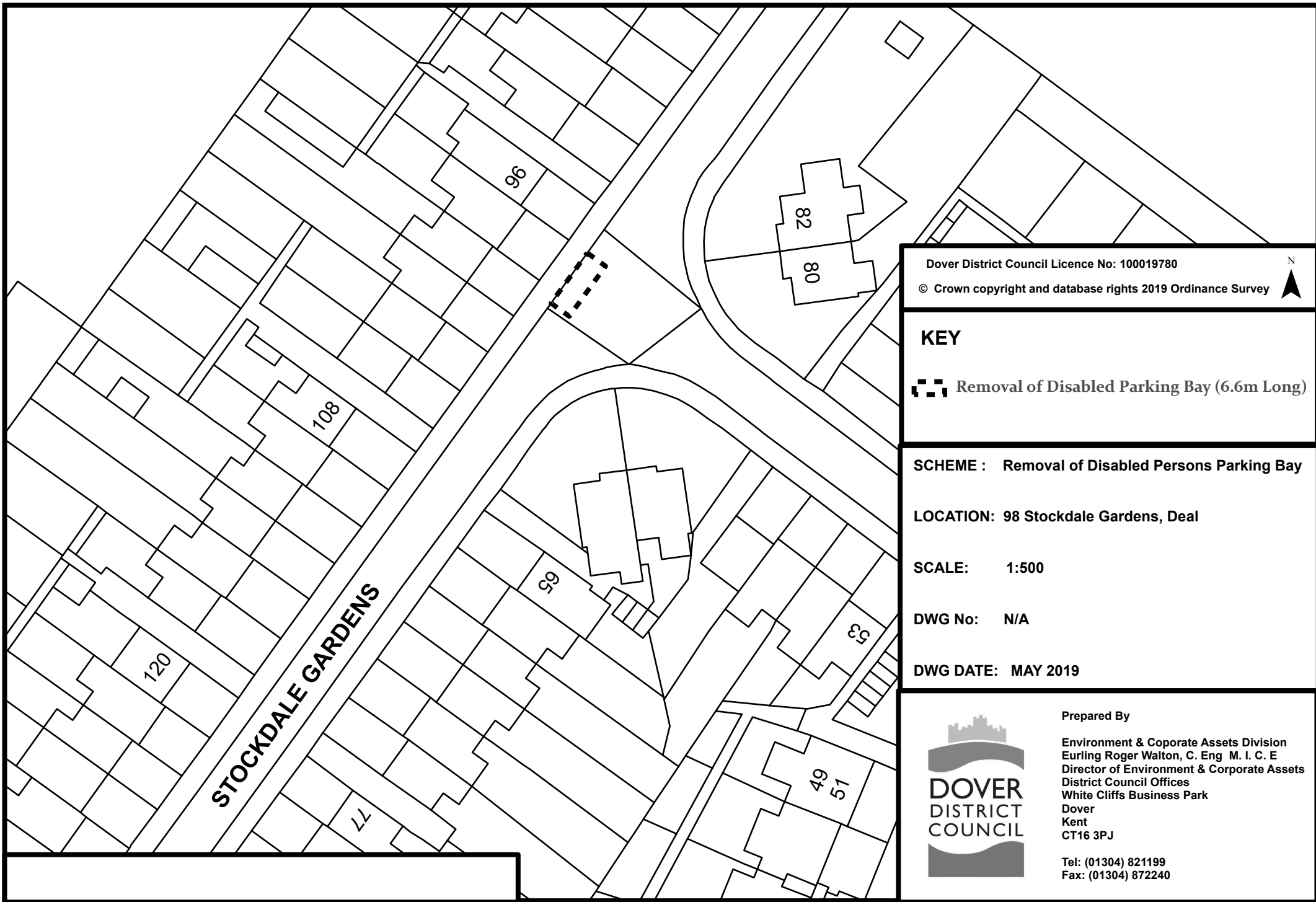
DWG No: 2008/03

DWG DATE: APRIL 2019



Prepared By
Environment & Coporate Assets Division
Eurling Roger Walton, C. Eng M. I. C. E
Director of Environment & Corporate Assets
District Council Offices
White Cliffs Business Park
Dover
Kent
CT16 3PJ

Tel: (01304) 821199
Fax: (01304) 872240



Dover District Council Licence No: 100019780
© Crown copyright and database rights 2019 Ordnance Survey

KEY
 Removal of Disabled Parking Bay (6.6m Long)

SCHEME : Removal of Disabled Persons Parking Bay

LOCATION: 98 Stockdale Gardens, Deal

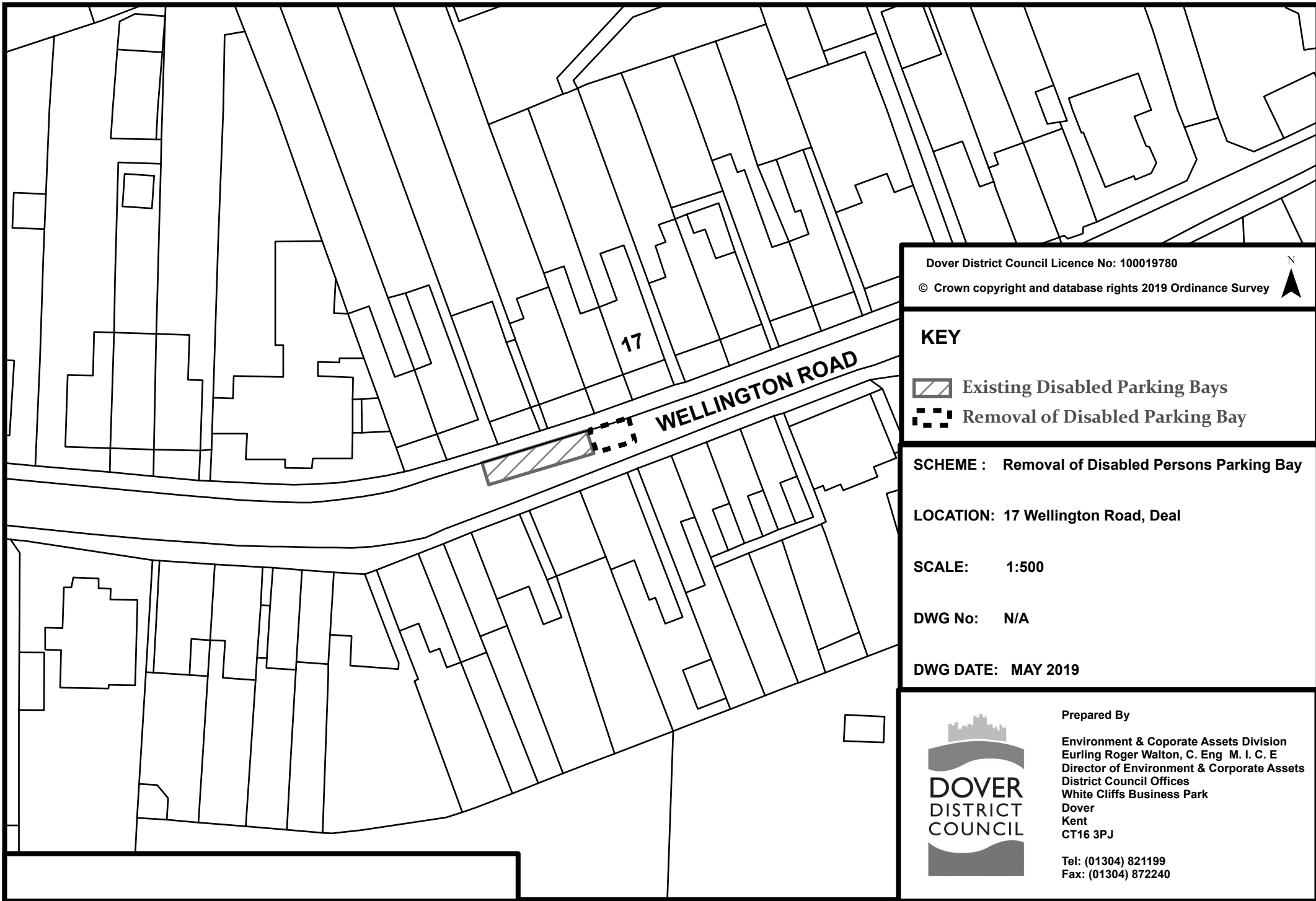
SCALE: 1:500

DWG No: N/A

DWG DATE: MAY 2019



Prepared By
Environment & Corporate Assets Division
Eurling Roger Walton, C. Eng M. I. C. E
Director of Environment & Corporate Assets
District Council Offices
White Cliffs Business Park
Dover
Kent
CT16 3PJ
Tel: (01304) 821199
Fax: (01304) 872240





Dover District Council Licence No: 100019780

© Crown copyright and database rights 2019 Ordnance Survey



KEY

-  Existing Disabled Parking Bays
-  Removal of Disabled Parking Bay

SCHEME : Removal of Disabled Persons Parking Bay

LOCATION: 17 Wellington Road, Deal

SCALE: 1:500

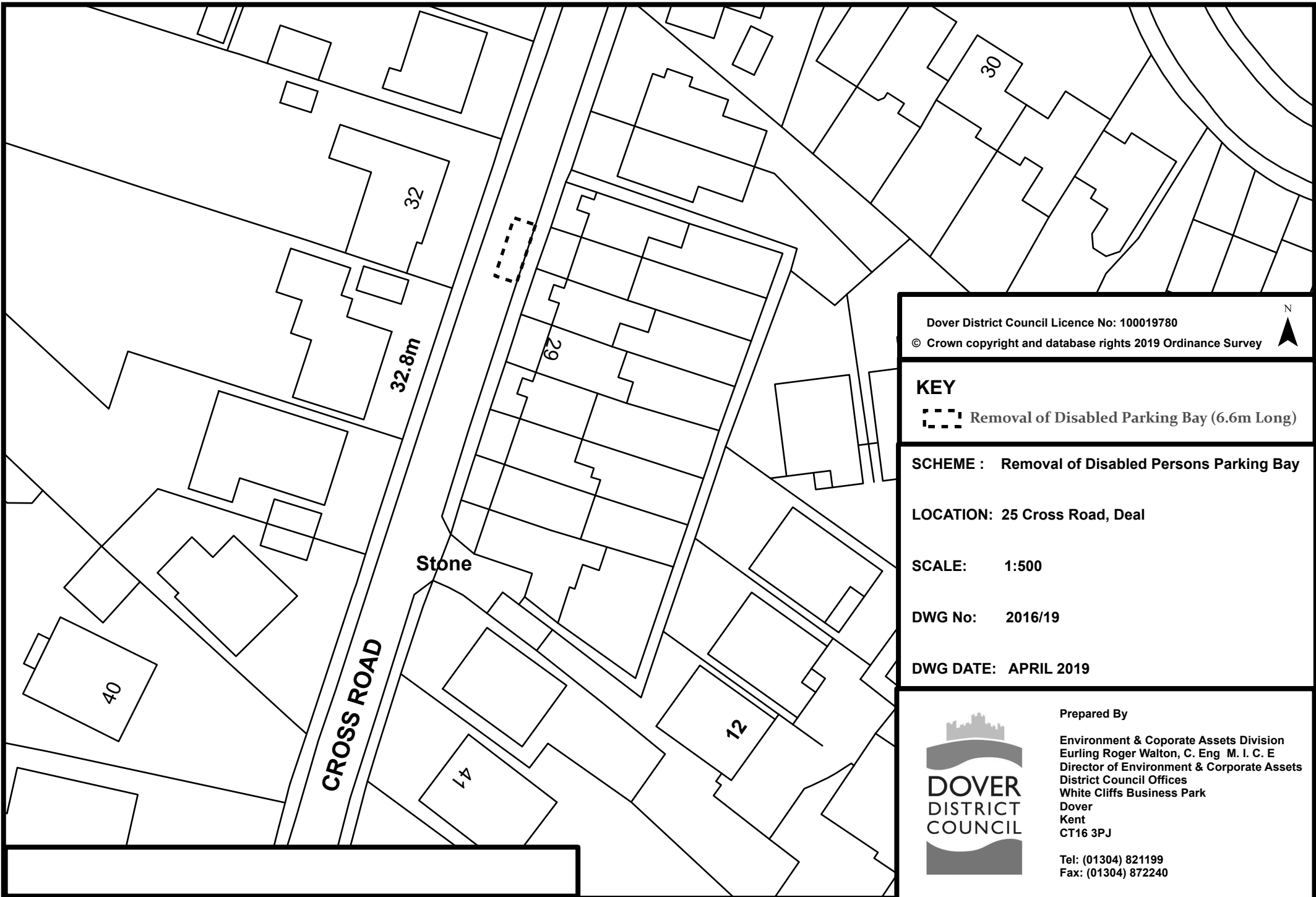
DWG No: N/A

DWG DATE: MAY 2019



Prepared By
Environment & Coporate Assets Division
Eurling Roger Walton, C. Eng M. I. C. E
Director of Environment & Coporate Assets
District Council Offices
White Cliffs Business Park
Dover
Kent
CT16 3PJ

Tel: (01304) 821199
Fax: (01304) 872240



Dover District Council Licence No: 100019780

© Crown copyright and database rights 2019 Ordnance Survey



KEY

 Removal of Disabled Parking Bay (6.6m Long)

SCHEME : Removal of Disabled Persons Parking Bay

LOCATION: 25 Cross Road, Deal

SCALE: 1:500

DWG No: 2016/19

DWG DATE: APRIL 2019



Prepared By

Environment & Coporate Assets Division
Eurling Roger Walton, C. Eng M. I. C. E
Director of Environment & Corporate Assets
District Council Offices
White Cliffs Business Park
Dover
Kent
CT16 3PJ

Tel: (01304) 821199
Fax: (01304) 872240