

© Crown copyright and database rights 2018 Ordnance Survey
Dover District Council Licence No. 100019780 published 2005



KEY

 Disabled Parking Bay (6.6m Long)

SCHEME: Disabled Persons Parking Bay

LOCATION: For Resident at
7 Dorman Avenue North, Aylesham

SCALE: 1:500

DWG NO: DIS/2018/17

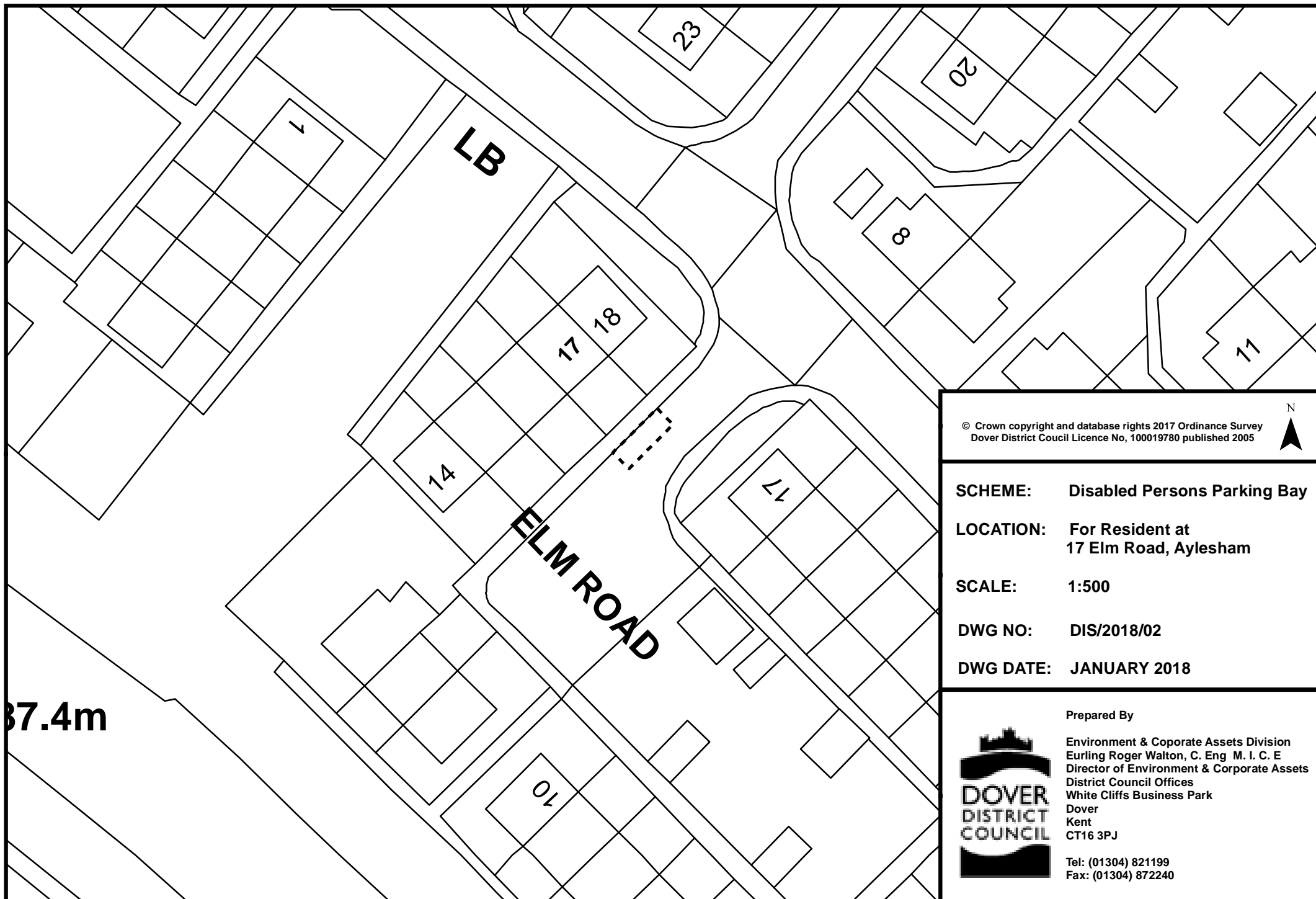
DWG DATE: APRIL 2018



Prepared By

Environment & Corporate Assets Division
Eurling Roger Walton, C. Eng M. I. C. E
Director of Environment & Corporate Assets
District Council Offices
White Cliffs Business Park
Dover
Kent
CT16 3PJ

Tel: (01304) 821199
Fax: (01304) 872240



© Crown copyright and database rights 2017 Ordnance Survey
Dover District Council Licence No, 100019780 published 2005



SCHEME: Disabled Persons Parking Bay

LOCATION: For Resident at
17 Elm Road, Aylesham

SCALE: 1:500

DWG NO: DIS/2018/02

DWG DATE: JANUARY 2018

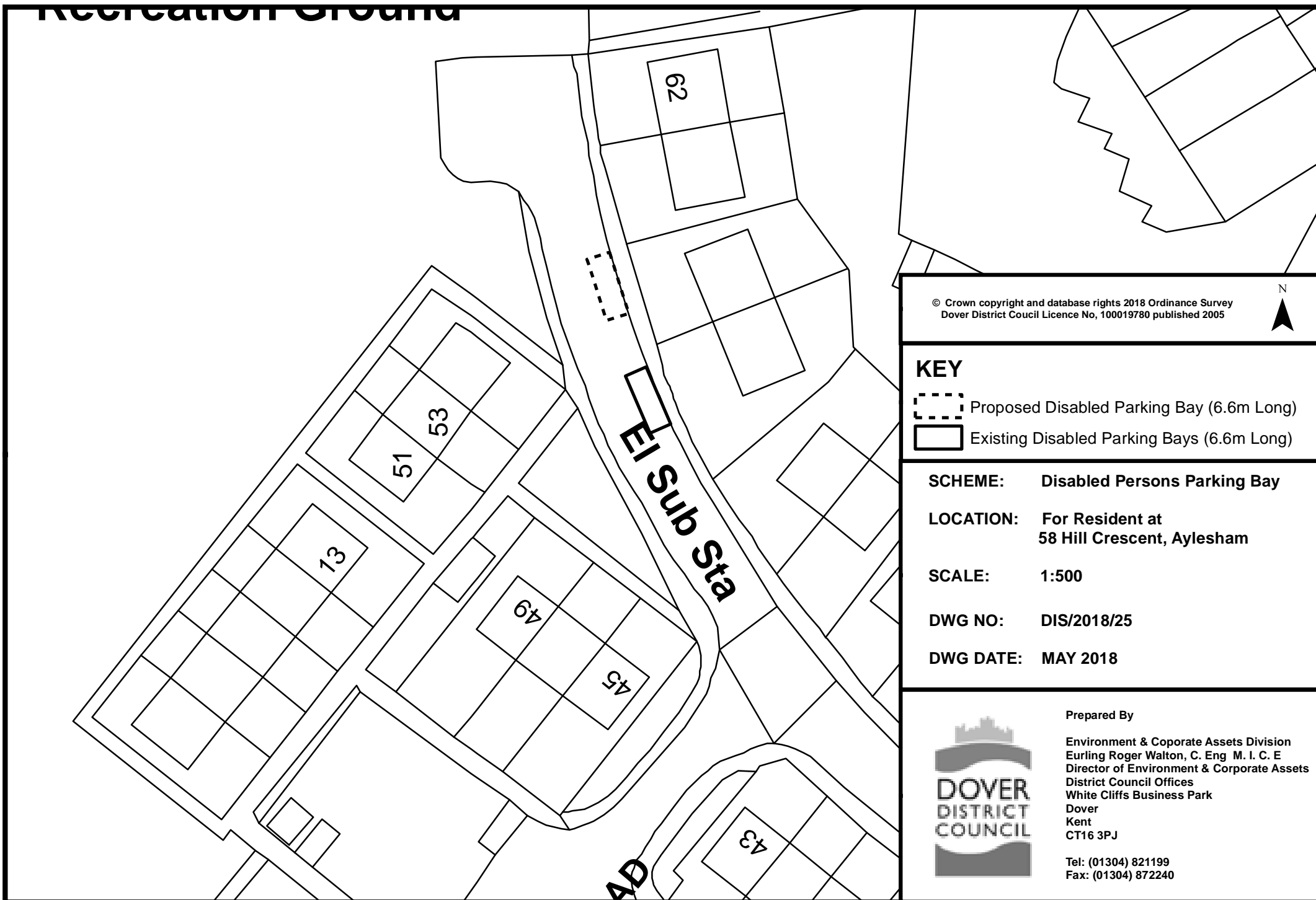
Prepared By



Environment & Corporate Assets Division
Eurling Roger Walton, C. Eng M. I. C. E
Director of Environment & Corporate Assets
District Council Offices
White Cliffs Business Park
Dover
Kent
CT16 3PJ

Tel: (01304) 821199
Fax: (01304) 872240



Recreation Ground



© Crown copyright and database rights 2018 Ordnance Survey
Dover District Council Licence No. 100019780 published 2005



KEY

-  Proposed Disabled Parking Bay (6.6m Long)
-  Existing Disabled Parking Bays (6.6m Long)

SCHEME: Disabled Persons Parking Bay

LOCATION: For Resident at
58 Hill Crescent, Aylesham

SCALE: 1:500

DWG NO: DIS/2018/25

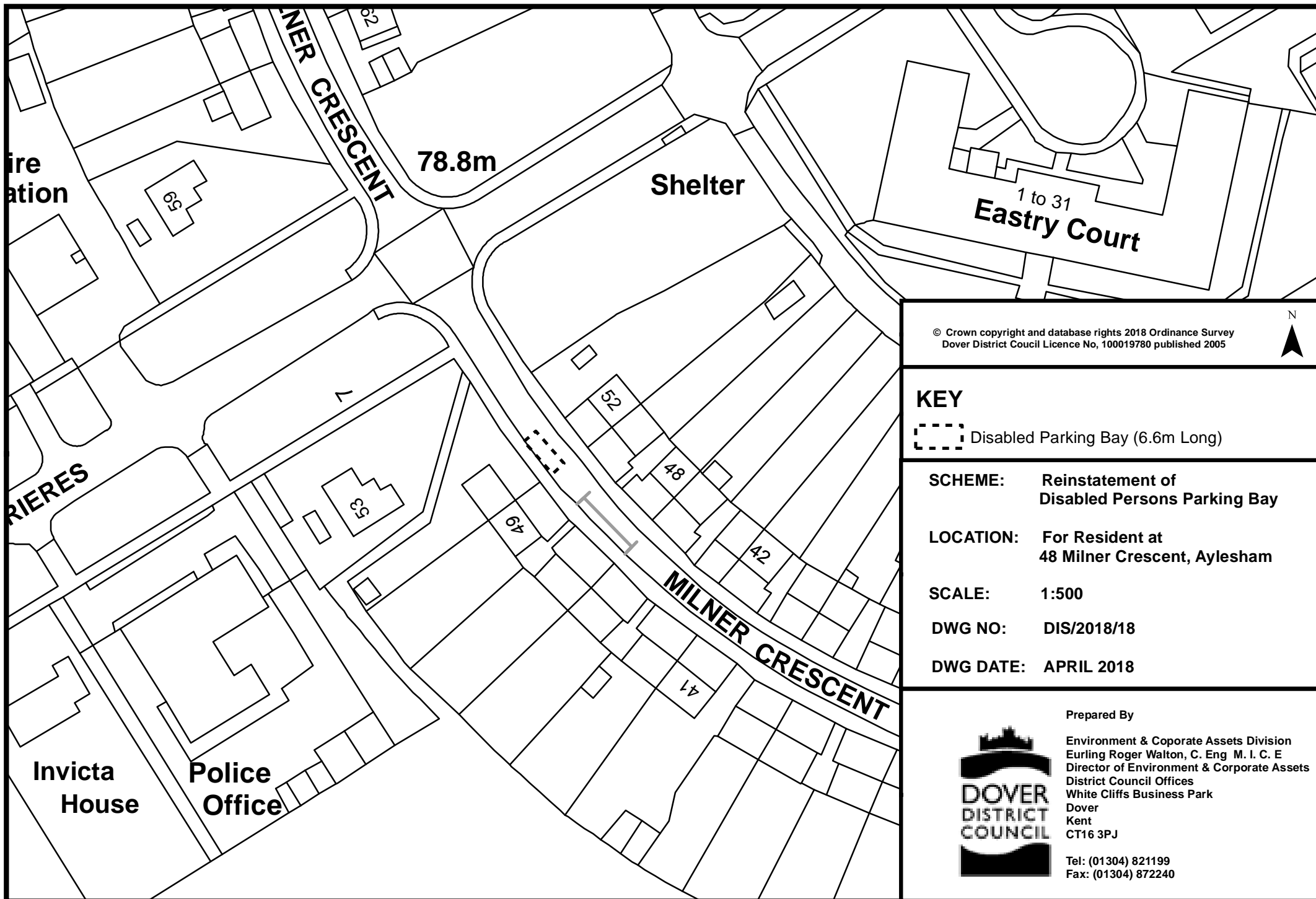
DWG DATE: MAY 2018



Prepared By

Environment & Corporate Assets Division
Eurling Roger Walton, C. Eng M. I. C. E
Director of Environment & Corporate Assets
District Council Offices
White Cliffs Business Park
Dover
Kent
CT16 3PJ

Tel: (01304) 821199
Fax: (01304) 872240



© Crown copyright and database rights 2018 Ordnance Survey
Dover District Council Licence No. 100019780 published 2005



KEY

 Disabled Parking Bay (6.6m Long)

SCHEME: Reinstatement of
Disabled Persons Parking Bay

LOCATION: For Resident at
48 Milner Crescent, Aylesham

SCALE: 1:500

DWG NO: DIS/2018/18

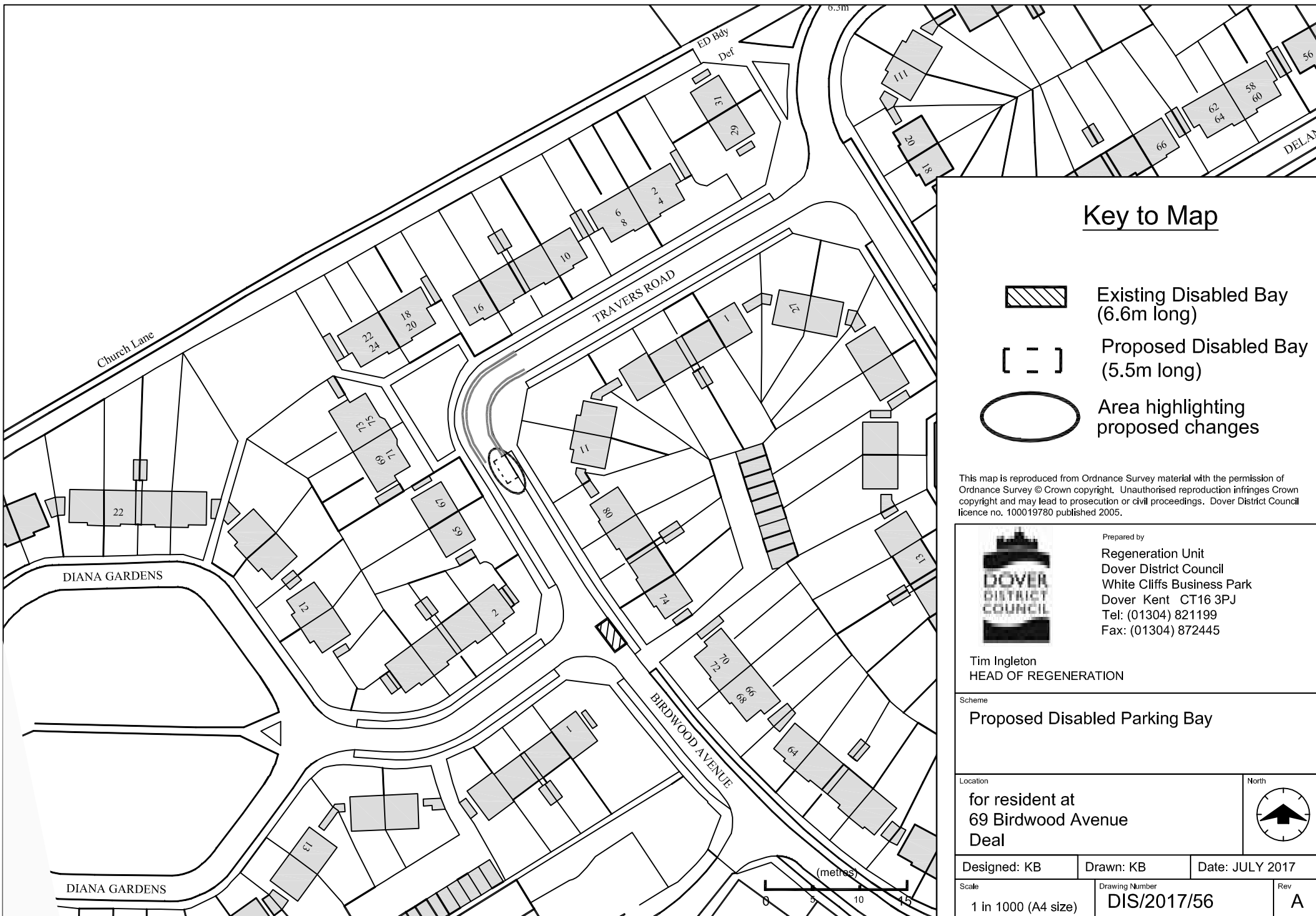
DWG DATE: APRIL 2018

Prepared By



Environment & Coporate Assets Division
Eurling Roger Walton, C. Eng M. I. C. E
Director of Environment & Corporate Assets
District Council Offices
White Cliffs Business Park
Dover
Kent
CT16 3PJ

Tel: (01304) 821199
Fax: (01304) 872240



Key to Map



Existing Disabled Bay
(6.6m long)



Proposed Disabled Bay
(5.5m long)



Area highlighting
proposed changes

This map is reproduced from Ordnance Survey material with the permission of Ordnance Survey © Crown copyright. Unauthorised reproduction infringes Crown copyright and may lead to prosecution or civil proceedings. Dover District Council licence no. 100019780 published 2005.



Prepared by
Regeneration Unit
Dover District Council
White Cliffs Business Park
Dover Kent CT16 3PJ
Tel: (01304) 821199
Fax: (01304) 872445

Tim Ingleton
HEAD OF REGENERATION

Scheme

Proposed Disabled Parking Bay

Location

for resident at
69 Birdwood Avenue
Deal

North



Designed: KB

Drawn: KB

Date: JULY 2017

Scale

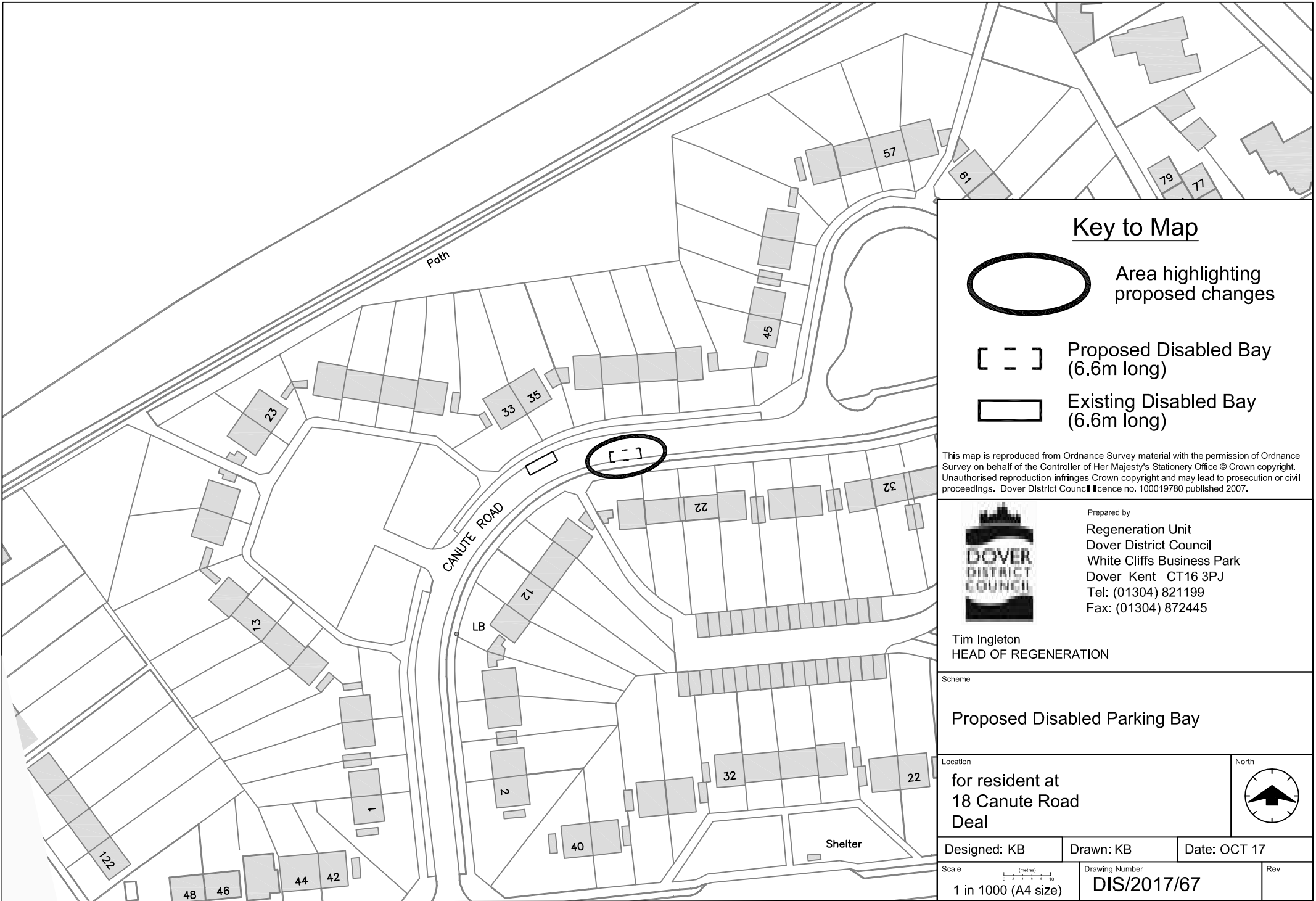
1 in 1000 (A4 size)

Drawing Number

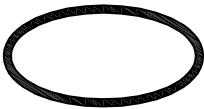


DIS/2017/56

Rev

A



Key to Map


-  Area highlighting proposed changes
-  Proposed Disabled Bay (6.6m long)
-  Existing Disabled Bay (6.6m long)

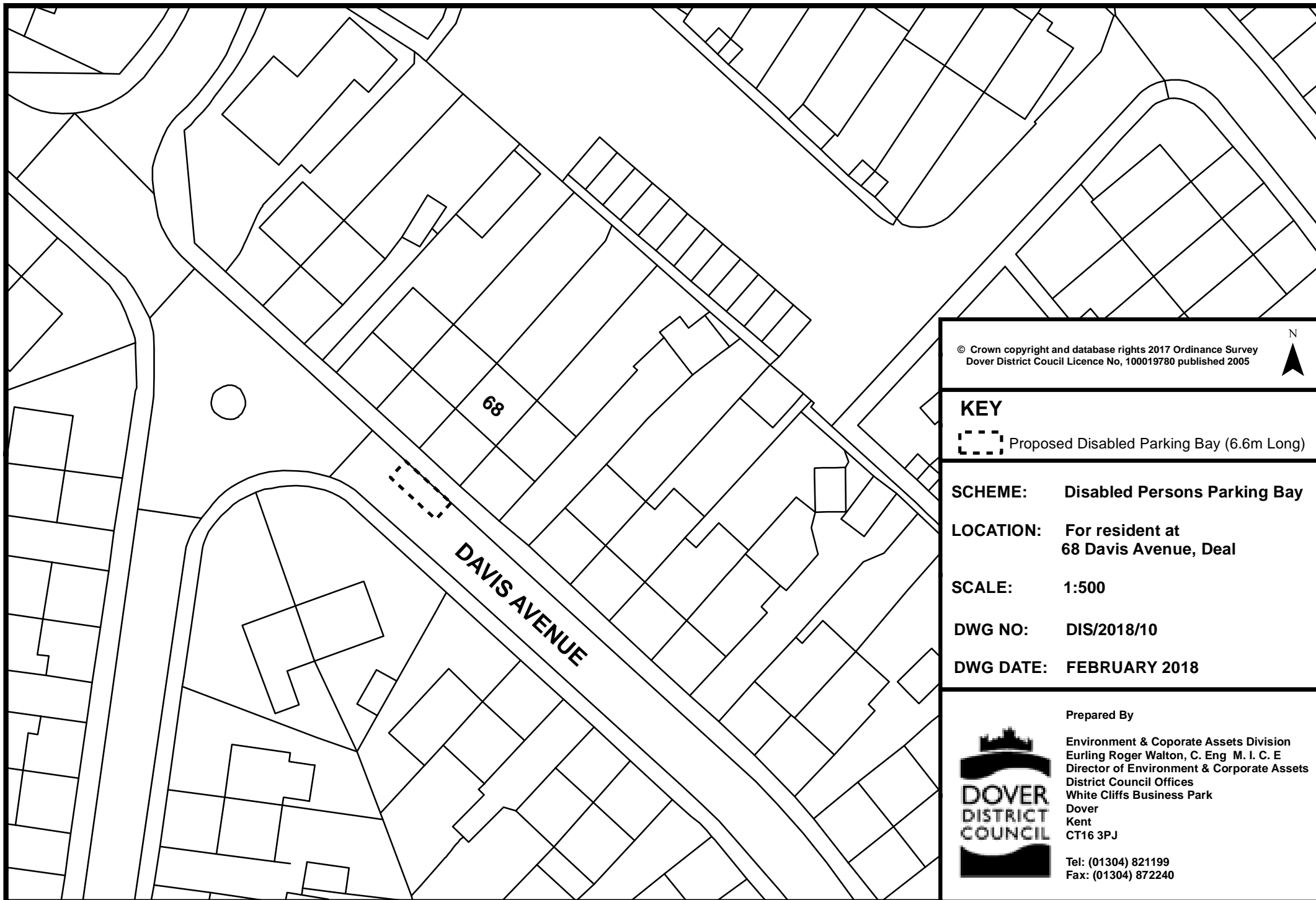
This map is reproduced from Ordnance Survey material with the permission of Ordnance Survey on behalf of the Controller of Her Majesty's Stationery Office © Crown copyright. Unauthorised reproduction infringes Crown copyright and may lead to prosecution or civil proceedings. Dover District Council licence no. 100019780 published 2007.



Prepared by
Regeneration Unit
Dover District Council
White Cliffs Business Park
Dover Kent CT16 3PJ
Tel: (01304) 821199
Fax: (01304) 872445

Tim Ingleton
HEAD OF REGENERATION


Scheme		
Proposed Disabled Parking Bay		
Location		
for resident at 18 Canute Road Deal		
Designed: KB	Drawn: KB	Date: OCT 17
Scale	Drawing Number	Rev
1 in 1000 (A4 size)	DIS/2017/67	



© Crown copyright and database rights 2017 Ordnance Survey
Dover District Council Licence No, 100019780 published 2005



KEY

 Proposed Disabled Parking Bay (6.6m Long)

SCHEME: Disabled Persons Parking Bay

LOCATION: For resident at
68 Davis Avenue, Deal

SCALE: 1:500

DWG NO: DIS/2018/10

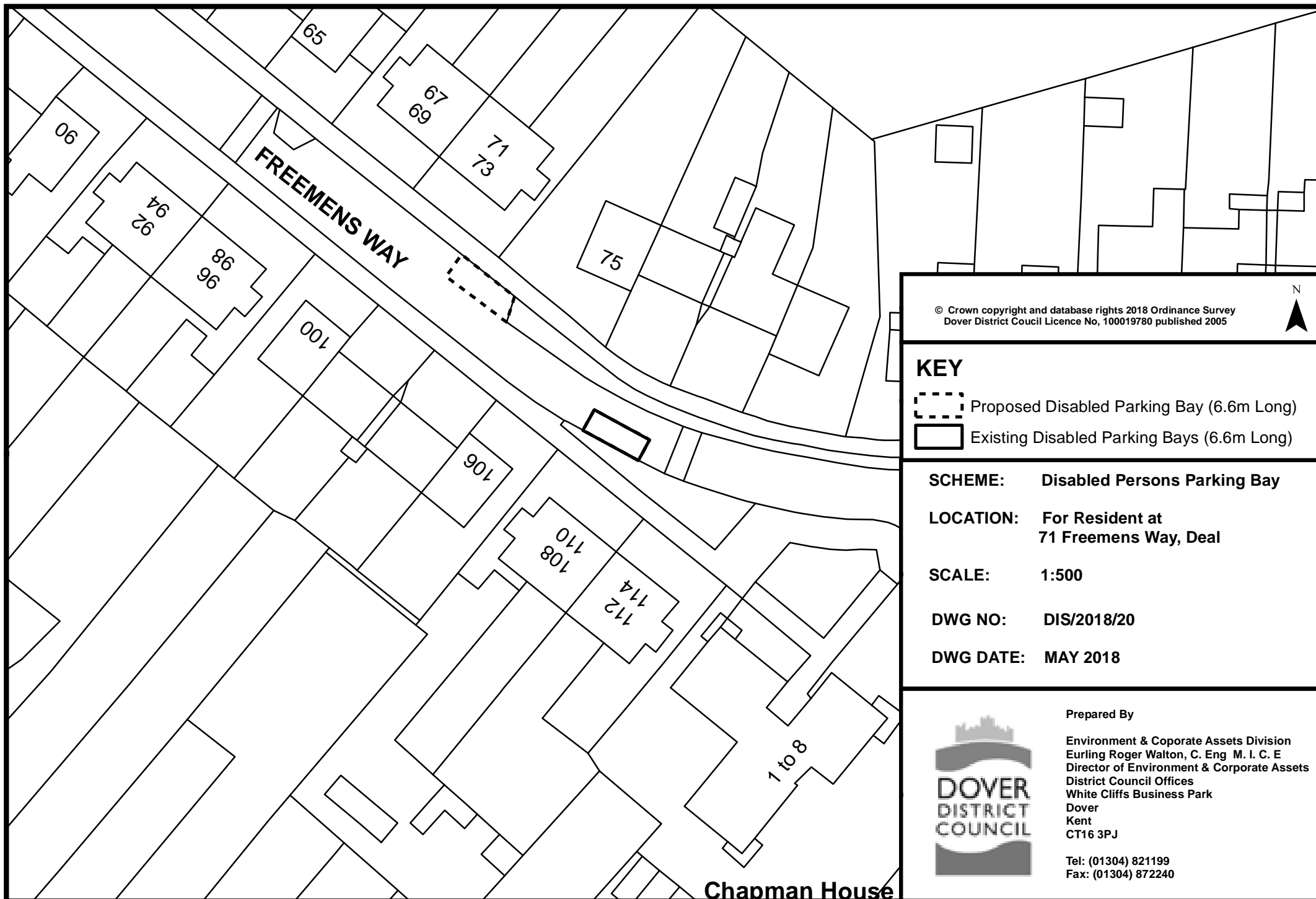
DWG DATE: FEBRUARY 2018

Prepared By



Environment & Corporate Assets Division
Eurling Roger Walton, C. Eng M. I. C. E
Director of Environment & Corporate Assets
District Council Offices
White Cliffs Business Park
Dover
Kent
CT16 3PJ



Tel: (01304) 821199
Fax: (01304) 872240



© Crown copyright and database rights 2018 Ordnance Survey
Dover District Council Licence No. 100019780 published 2005



KEY

-  Proposed Disabled Parking Bay (6.6m Long)
-  Existing Disabled Parking Bays (6.6m Long)

SCHEME: Disabled Persons Parking Bay

LOCATION: For Resident at
71 Freemens Way, Deal

SCALE: 1:500

DWG NO: DIS/2018/20

DWG DATE: MAY 2018

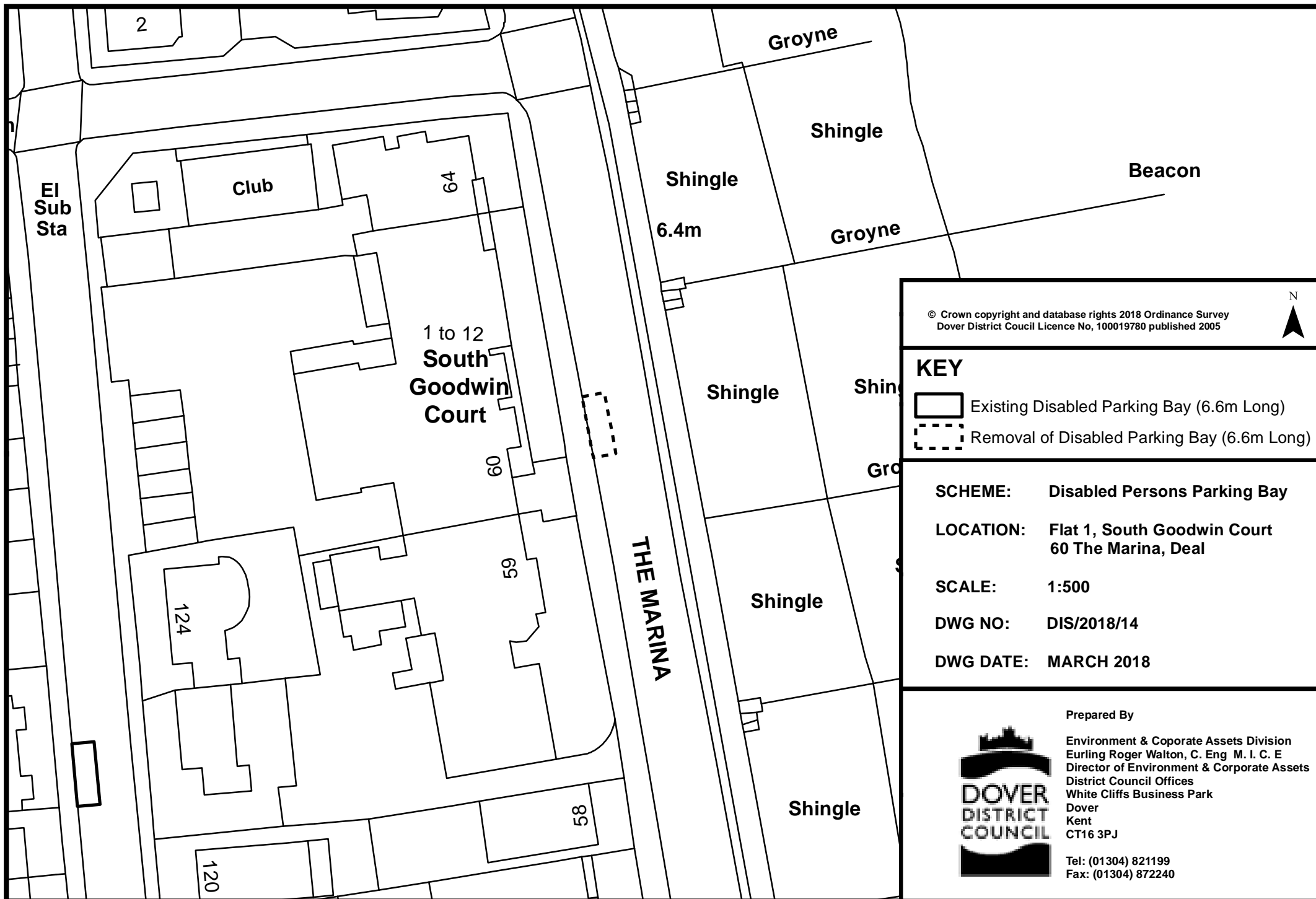


Prepared By

Environment & Corporate Assets Division
Eurling Roger Walton, C. Eng M. I. C. E
Director of Environment & Corporate Assets
District Council Offices
White Cliffs Business Park
Dover
Kent
CT16 3PJ

Tel: (01304) 821199
Fax: (01304) 872240



Chapman House



© Crown copyright and database rights 2018 Ordnance Survey
Dover District Council Licence No, 100019780 published 2005



KEY

-  Existing Disabled Parking Bay (6.6m Long)
-  Removal of Disabled Parking Bay (6.6m Long)

SCHEME: Disabled Persons Parking Bay

LOCATION: Flat 1, South Goodwin Court
60 The Marina, Deal

SCALE: 1:500

DWG NO: DIS/2018/14

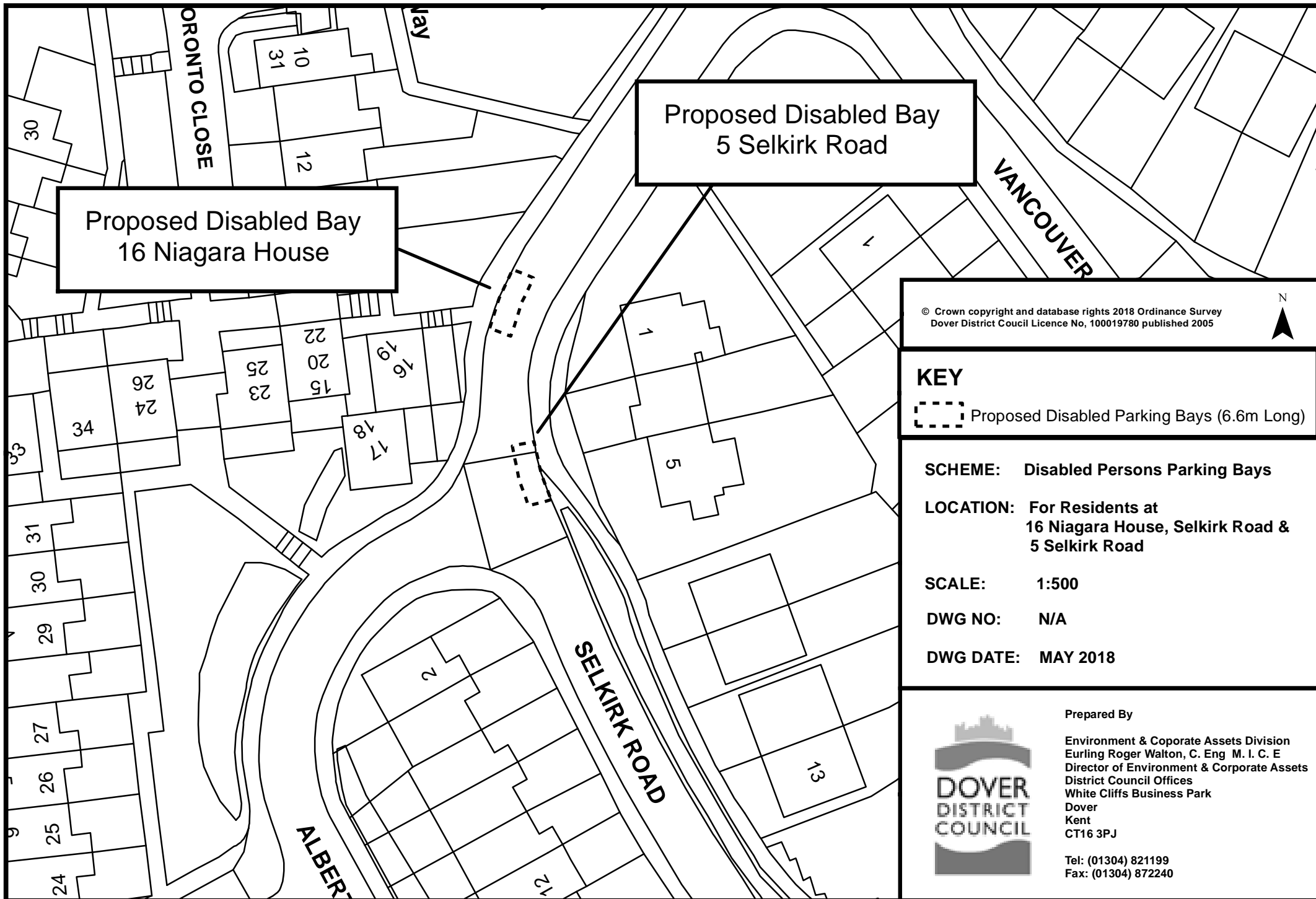
DWG DATE: MARCH 2018

Prepared By



Environment & Corporate Assets Division
Eurling Roger Walton, C. Eng M. I. C. E
Director of Environment & Corporate Assets
District Council Offices
White Cliffs Business Park
Dover
Kent
CT16 3PJ


Tel: (01304) 821199
Fax: (01304) 872240



© Crown copyright and database rights 2018 Ordnance Survey
Dover District Council Licence No. 100019780 published 2005



KEY

 Proposed Disabled Parking Bays (6.6m Long)

SCHEME: Disabled Persons Parking Bays

LOCATION: For Residents at
16 Niagara House, Selkirk Road &
5 Selkirk Road

SCALE: 1:500

DWG NO: N/A

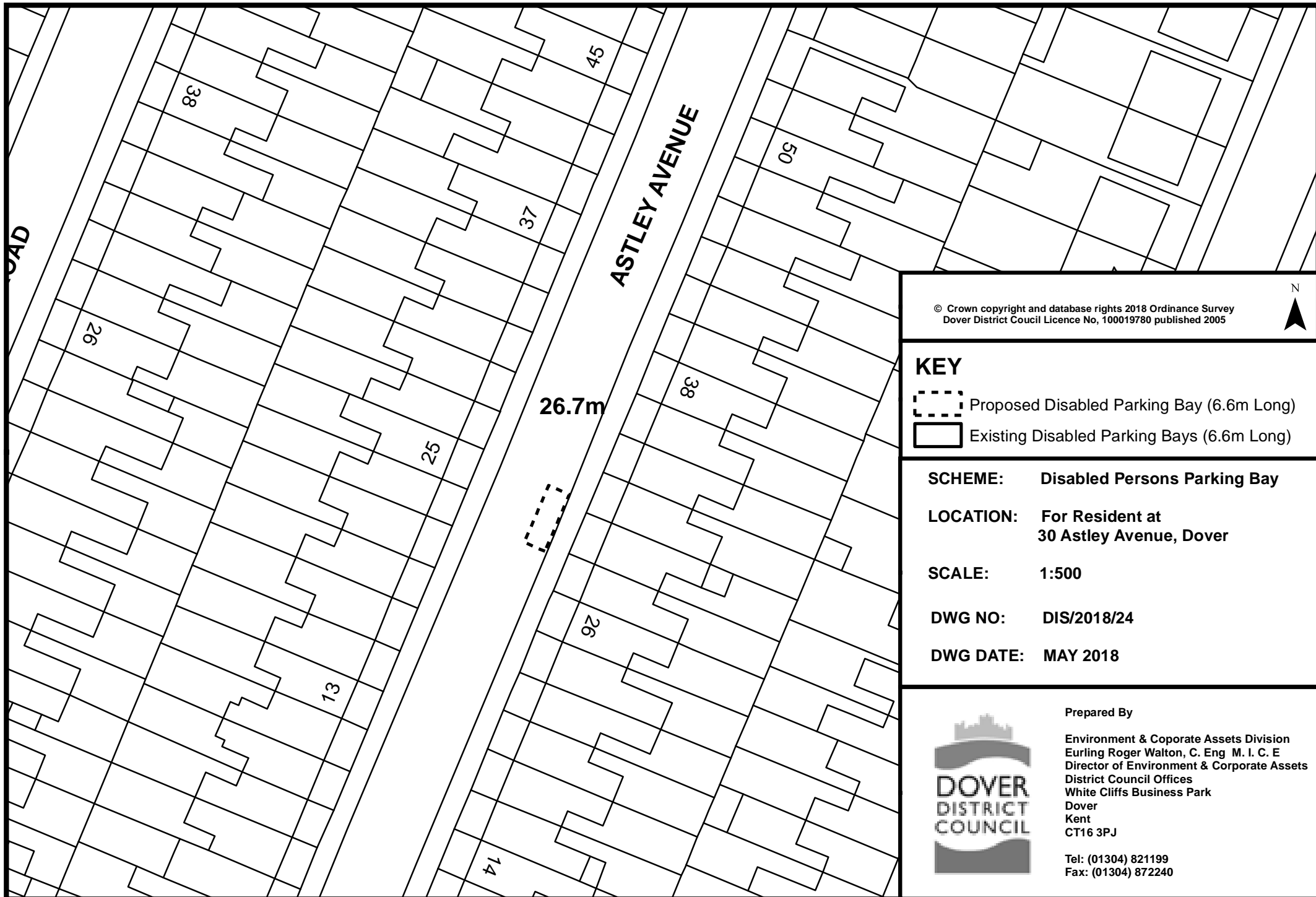
DWG DATE: MAY 2018

Prepared By



Environment & Corporate Assets Division
Eurling Roger Walton, C. Eng M. I. C. E
Director of Environment & Corporate Assets
District Council Offices
White Cliffs Business Park
Dover
Kent
CT16 3PJ

Tel: (01304) 821199
Fax: (01304) 872240





Key to Map



Area highlighting
proposed changes



Existing "No Waiting at
any time" restriction
(double yellow lines)



Access Protection
Markings



Proposed Disabled Bay
(6.6m long)



Existing Disabled Bay
(6.6m long)

This map is reproduced from Ordnance Survey material with the permission of Ordnance Survey on behalf of the Controller of Her Majesty's Stationery Office © Crown copyright. Unauthorised reproduction infringes Crown copyright and may lead to prosecution or civil proceedings.
Dover District Council Licence No. LA 07778X published 2012



Prepared by
Regeneration Unit
Dover District Council
White Cliffs Business Park
Dover Kent CT16 3PJ
Tel: (01304) 821199
Fax: (01304) 872445

Tim Ingleton
HEAD OF REGENERATION

Scheme

Proposed Disabled Parking Bay

Location

for resident at
140 Buckland Avenue
Dover

North



Designed: KB

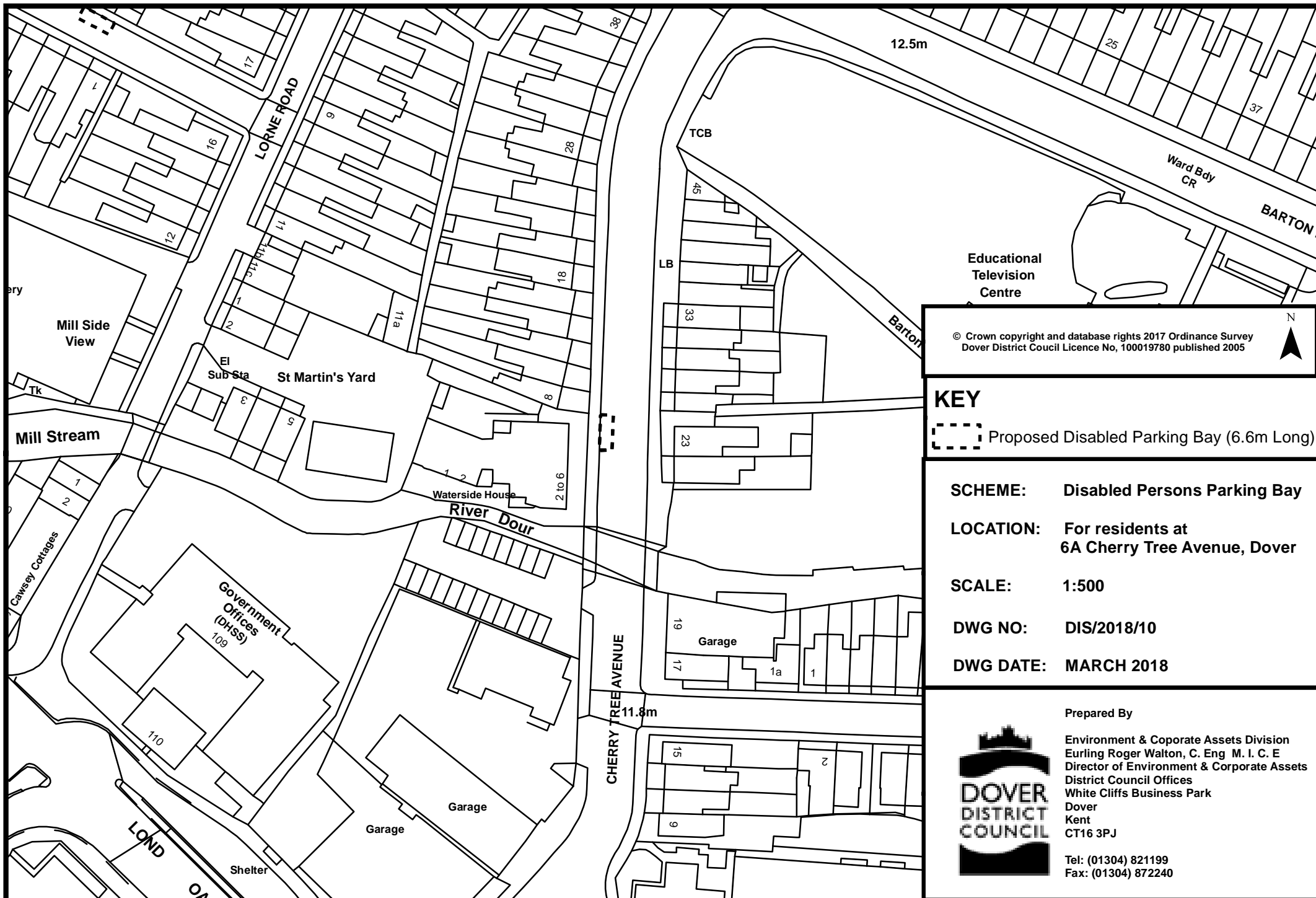
Drawn: KB

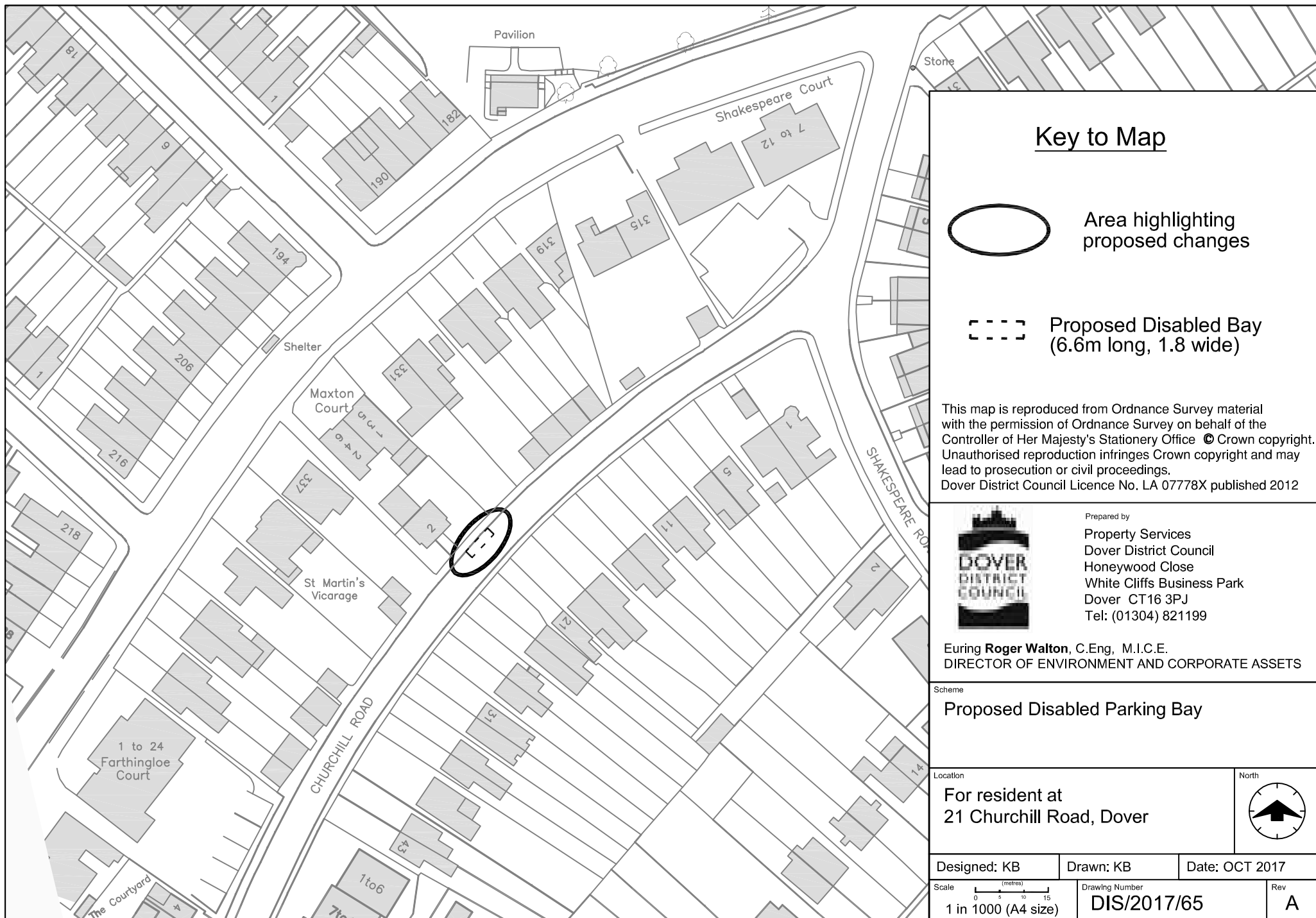
Date: OCT 17

Scale
0 5 10 15
1 in 1000 (A4 size)

Drawing Number
DIS/2017/69

Rev





Key to Map



Area highlighting
proposed changes



Proposed Disabled Bay
(6.6m long, 1.8 wide)

This map is reproduced from Ordnance Survey material with the permission of Ordnance Survey on behalf of the Controller of Her Majesty's Stationery Office © Crown copyright. Unauthorised reproduction infringes Crown copyright and may lead to prosecution or civil proceedings.
Dover District Council Licence No. LA 07778X published 2012



Prepared by

Property Services
Dover District Council
Honeywood Close
White Cliffs Business Park
Dover CT16 3PJ
Tel: (01304) 821199

Euring **Roger Walton**, C.Eng, M.I.C.E.
DIRECTOR OF ENVIRONMENT AND CORPORATE ASSETS

Scheme

Proposed Disabled Parking Bay

Location

For resident at
21 Churchill Road, Dover

North



Designed: KB

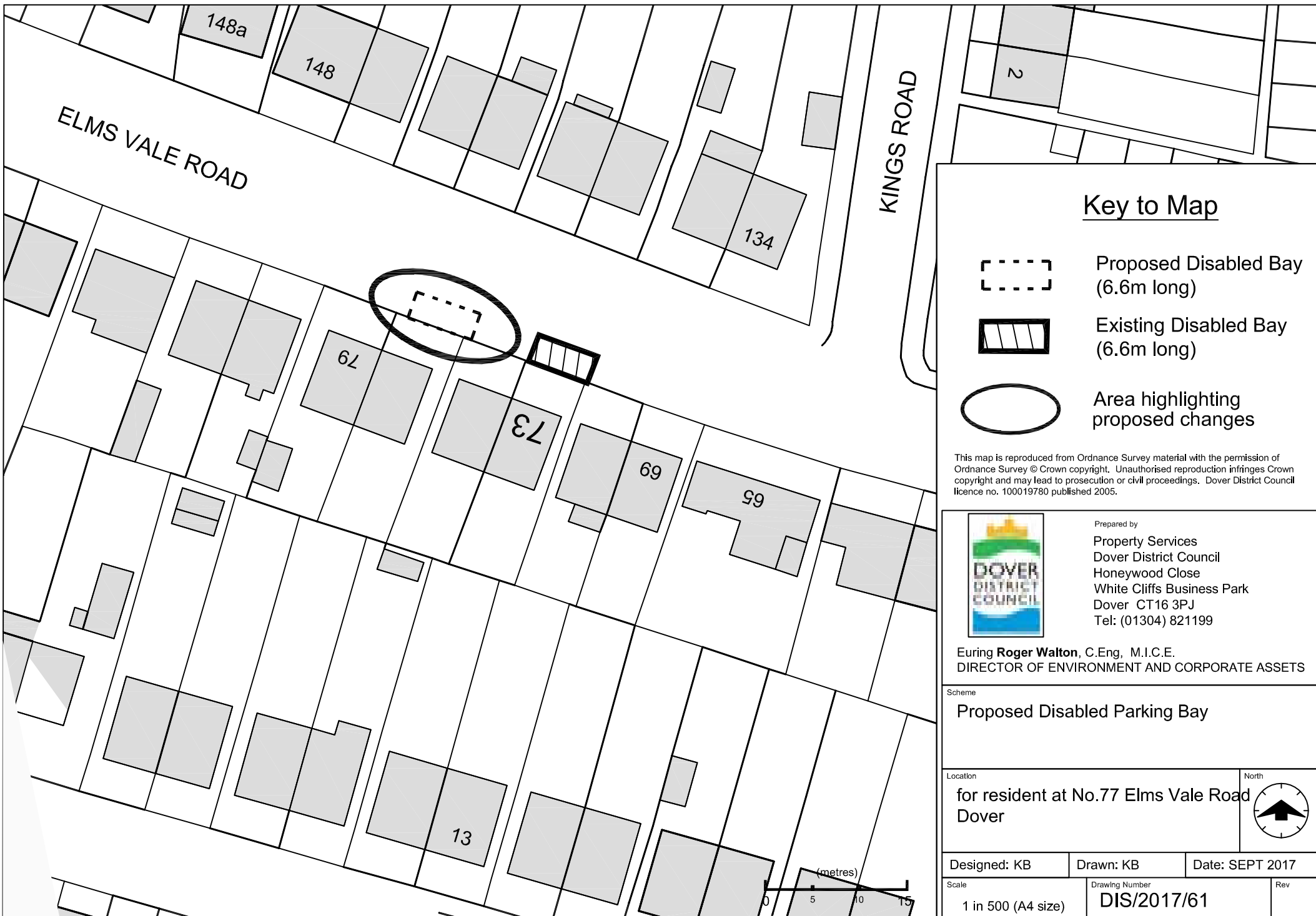
Drawn: KB

Date: OCT 2017


Scale
0 5 10 15
1 in 1000 (A4 size)

Drawing Number
DIS/2017/65

Rev
A



Key to Map



Proposed Disabled Bay
(6.6m long)



Existing Disabled Bay
(6.6m long)



Area highlighting
proposed changes

This map is reproduced from Ordnance Survey material with the permission of Ordnance Survey © Crown copyright. Unauthorised reproduction infringes Crown copyright and may lead to prosecution or civil proceedings. Dover District Council licence no. 100019780 published 2005.



Prepared by
Property Services
Dover District Council
Honeywood Close
White Cliffs Business Park
Dover CT16 3PJ
Tel: (01304) 821199

Euring **Roger Walton**, C.Eng, M.I.C.E.
DIRECTOR OF ENVIRONMENT AND CORPORATE ASSETS

Scheme

Proposed Disabled Parking Bay

Location

for resident at No.77 Elms Vale Road
Dover

North



Designed: KB

Drawn: KB

Date: SEPT 2017

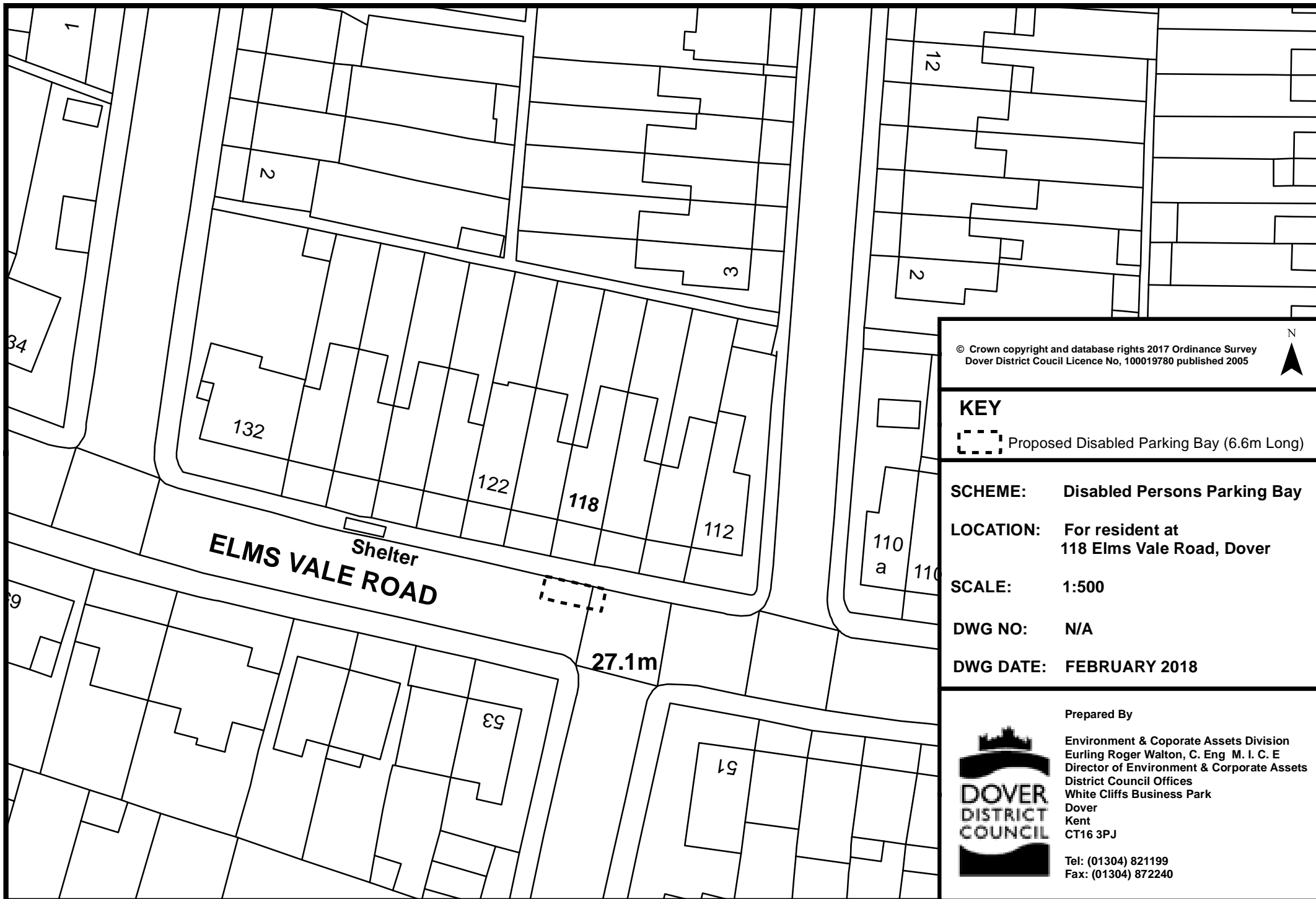
Scale

1 in 500 (A4 size)

Drawing Number

DIS/2017/61


Rev



© Crown copyright and database rights 2017 Ordnance Survey
Dover District Council Licence No, 100019780 published 2005



KEY

 Proposed Disabled Parking Bay (6.6m Long)

SCHEME: Disabled Persons Parking Bay

LOCATION: For resident at
118 Elms Vale Road, Dover

SCALE: 1:500

DWG NO: N/A

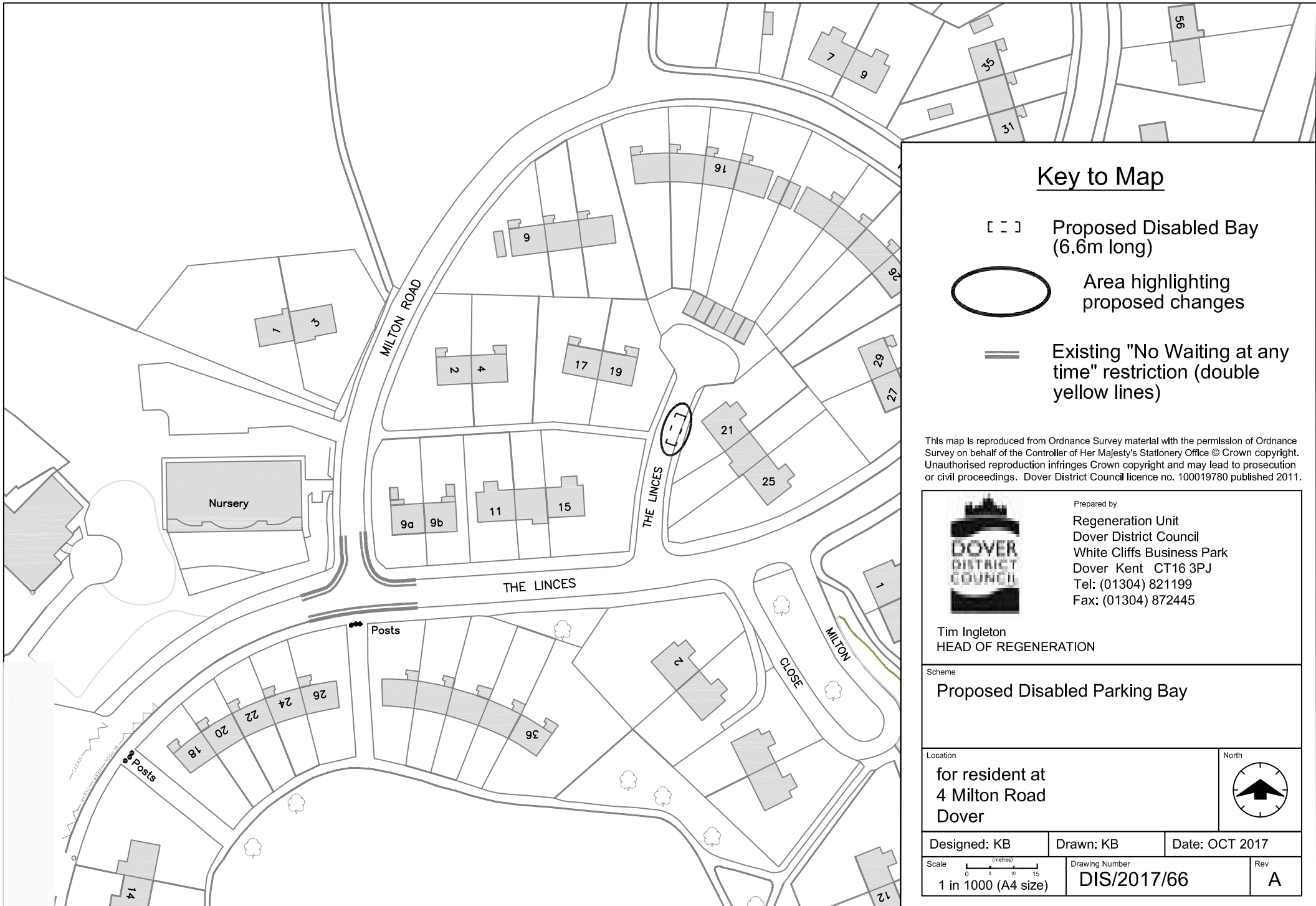
DWG DATE: FEBRUARY 2018

Prepared By



Environment & Coporate Assets Division
Eurling Roger Walton, C. Eng M. I. C. E
Director of Environment & Corporate Assets
District Council Offices
White Cliffs Business Park
Dover
Kent
CT16 3PJ

Tel: (01304) 821199
Fax: (01304) 872240



Key to Map

- [- -] Proposed Disabled Bay (6.6m long)
- Area highlighting proposed changes
- == Existing "No Waiting at any time" restriction (double yellow lines)

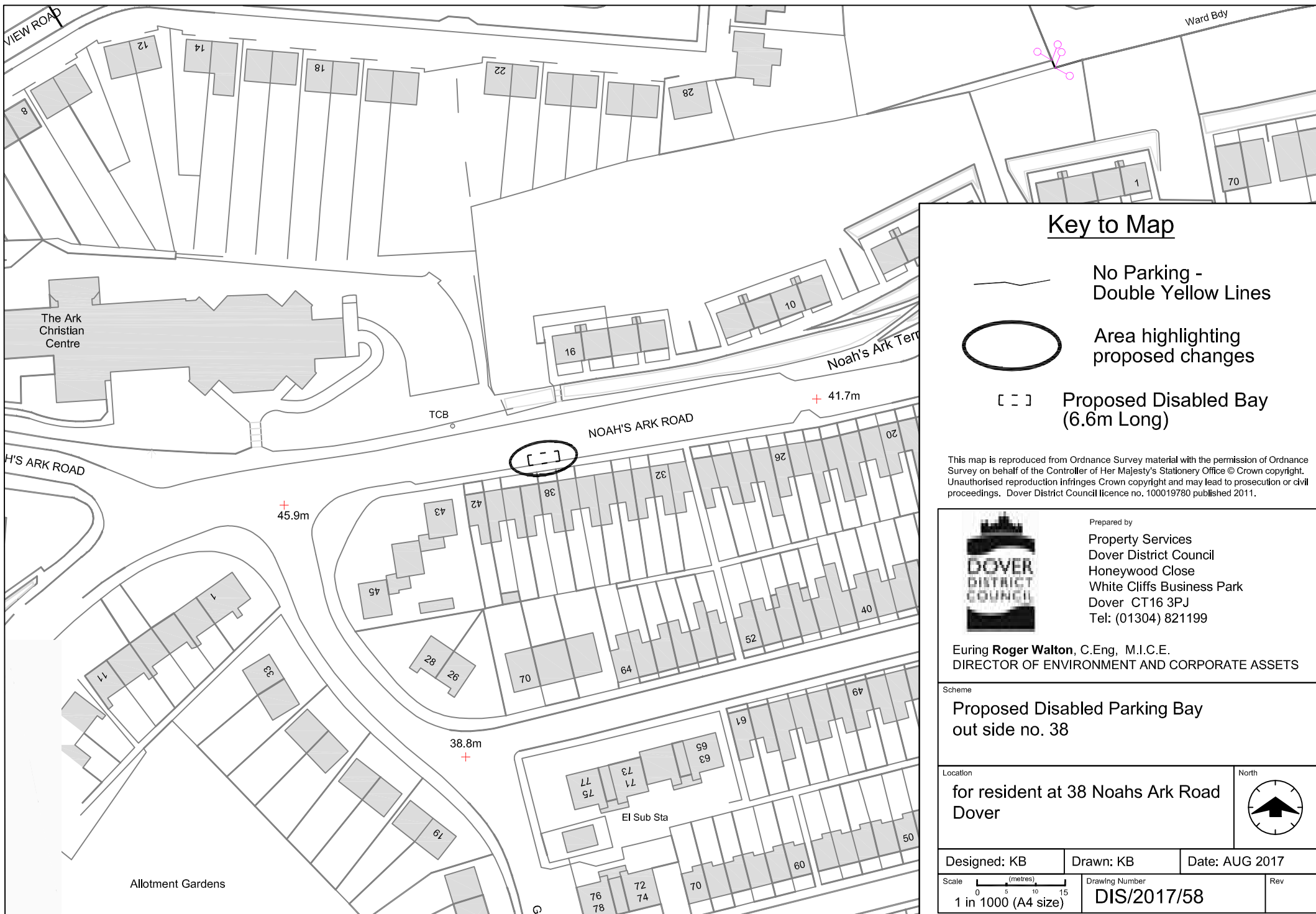
This map is reproduced from Ordnance Survey material with the permission of Ordnance Survey on behalf of the Controller of Her Majesty's Stationery Office © Crown copyright. Unauthorised reproduction infringes Crown copyright and may lead to prosecution or civil proceedings. Dover District Council licence no. 100019780 published 2011.



Prepared by
Regeneration Unit
Dover District Council
White Cliffs Business Park
Dover Kent CT16 3PJ
Tel: (01304) 821199
Fax: (01304) 872445

Tim Ingleton
HEAD OF REGENERATION

Scheme		
Proposed Disabled Parking Bay		
Location		North
for resident at 4 Milton Road Dover		
Designed: KB	Drawn: KB	Date: OCT 2017
Scale 1 in 1000 (A4 size) 	Drawing Number DIS/2017/66	Rev A



Key to Map

No Parking -
Double Yellow Lines



Area highlighting
proposed changes



Proposed Disabled Bay
(6.6m Long)

This map is reproduced from Ordnance Survey material with the permission of Ordnance Survey on behalf of the Controller of Her Majesty's Stationery Office © Crown copyright. Unauthorised reproduction infringes Crown copyright and may lead to prosecution or civil proceedings. Dover District Council licence no. 100019780 published 2011.



Prepared by
Property Services
Dover District Council
Honeywood Close
White Cliffs Business Park
Dover CT16 3PJ
Tel: (01304) 821199

Euring **Roger Walton**, C.Eng, M.I.C.E.
DIRECTOR OF ENVIRONMENT AND CORPORATE ASSETS

Scheme

Proposed Disabled Parking Bay
out side no. 38

Location

for resident at 38 Noahs Ark Road
Dover

North



Designed: KB

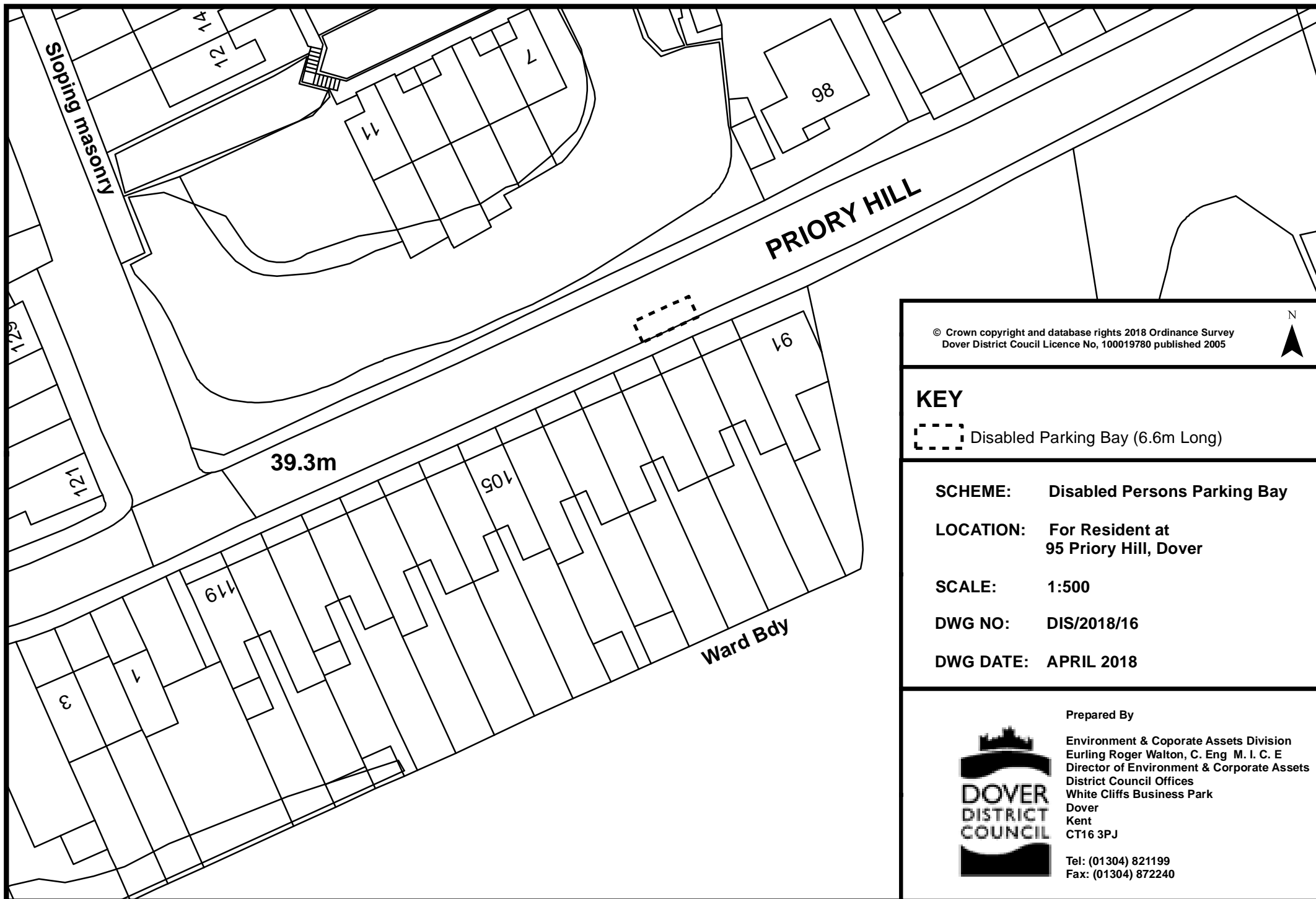
Drawn: KB

Date: AUG 2017

Scale
0 5 10 15
1 in 1000 (A4 size)

Drawing Number
DIS/2017/58

Rev



© Crown copyright and database rights 2018 Ordnance Survey
Dover District Council Licence No, 100019780 published 2005



KEY

 Disabled Parking Bay (6.6m Long)

SCHEME: Disabled Persons Parking Bay

LOCATION: For Resident at
95 Priory Hill, Dover

SCALE: 1:500

DWG NO: DIS/2018/16

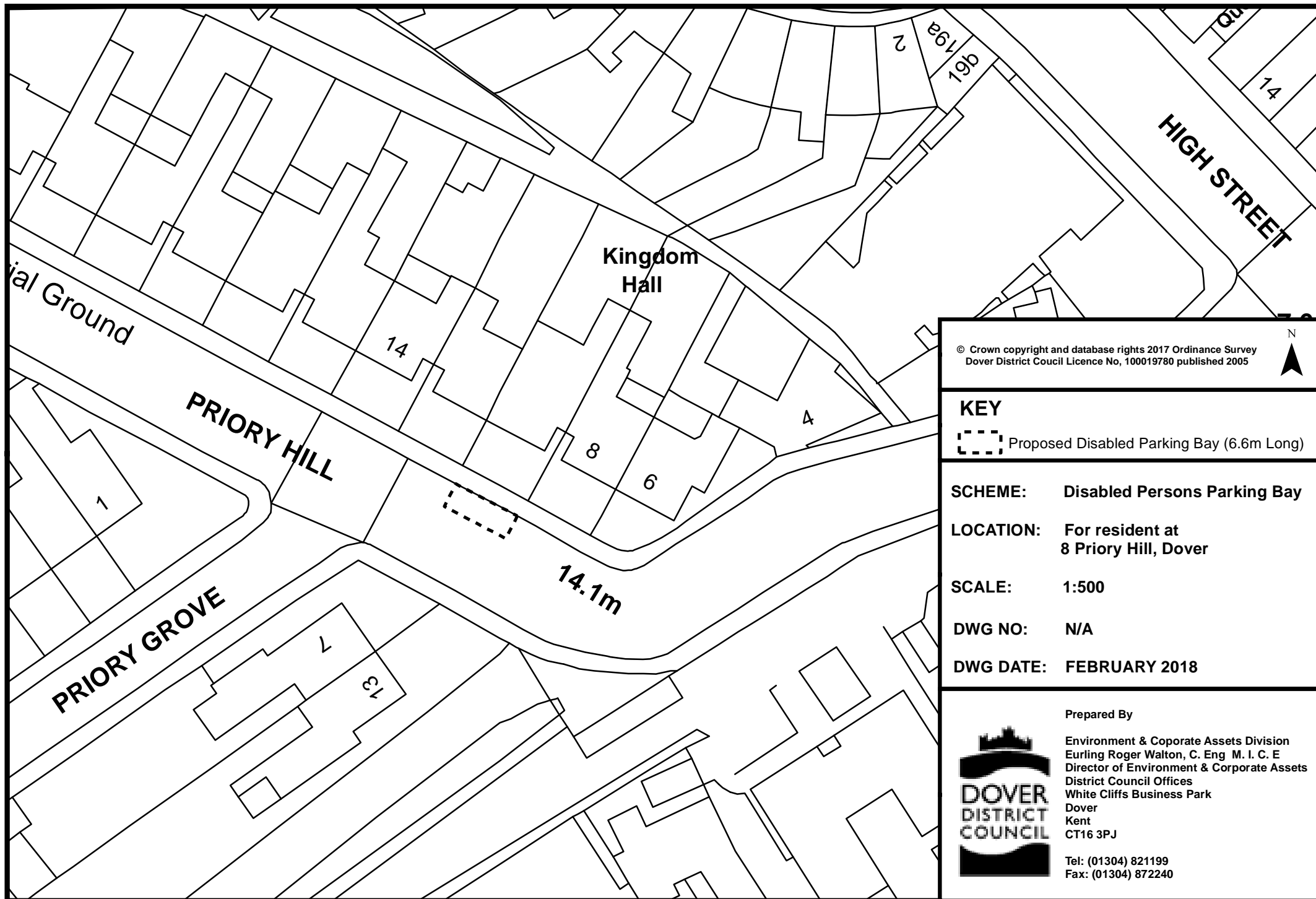
DWG DATE: APRIL 2018



Prepared By

Environment & Corporate Assets Division
Eurling Roger Walton, C. Eng M. I. C. E
Director of Environment & Corporate Assets
District Council Offices
White Cliffs Business Park
Dover
Kent
CT16 3PJ


Tel: (01304) 821199
Fax: (01304) 872240



© Crown copyright and database rights 2017 Ordnance Survey
Dover District Council Licence No. 100019780 published 2005



KEY

 Proposed Disabled Parking Bay (6.6m Long)

SCHEME: Disabled Persons Parking Bay

LOCATION: For resident at
8 Priory Hill, Dover

SCALE: 1:500

DWG NO: N/A

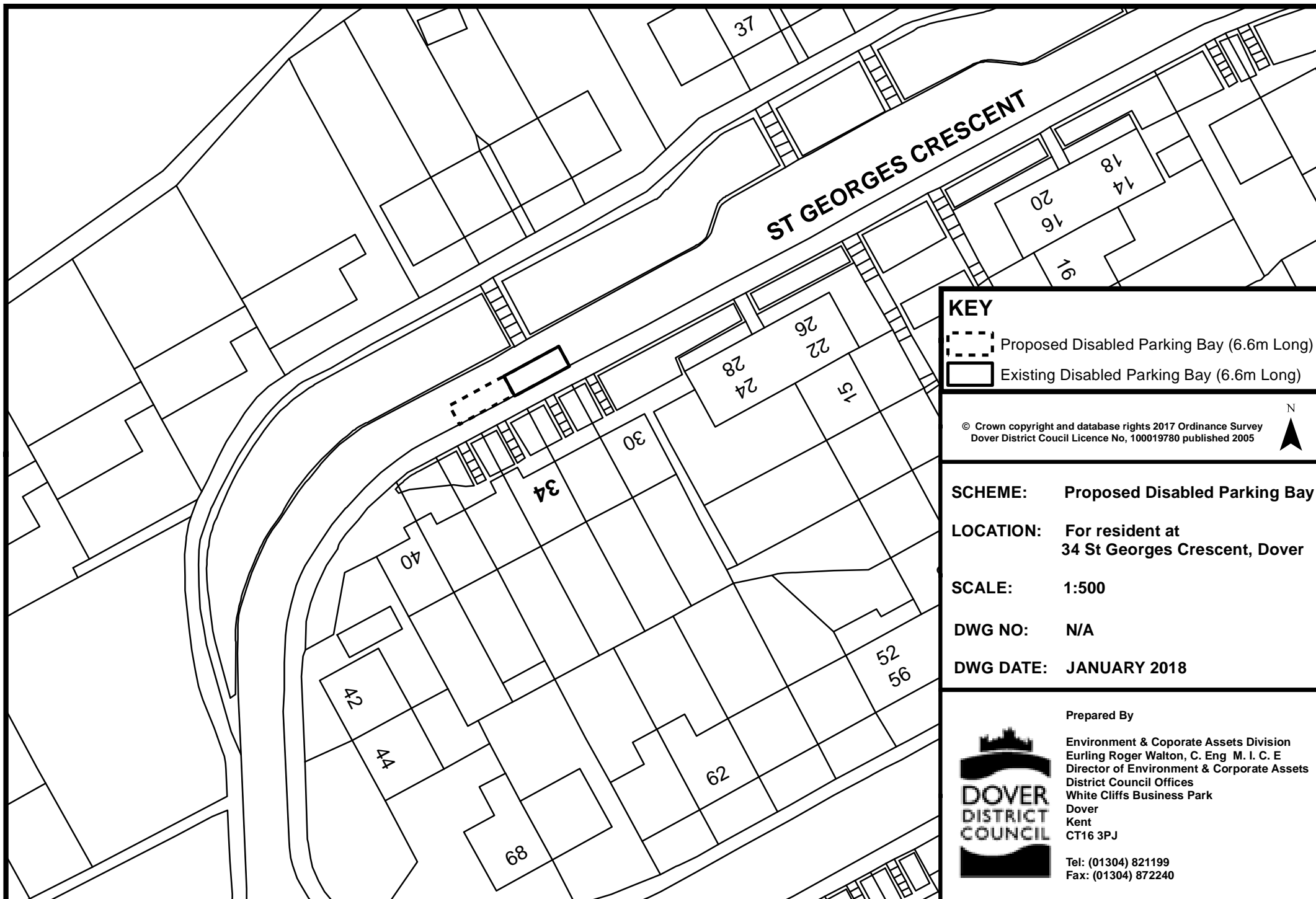
DWG DATE: FEBRUARY 2018

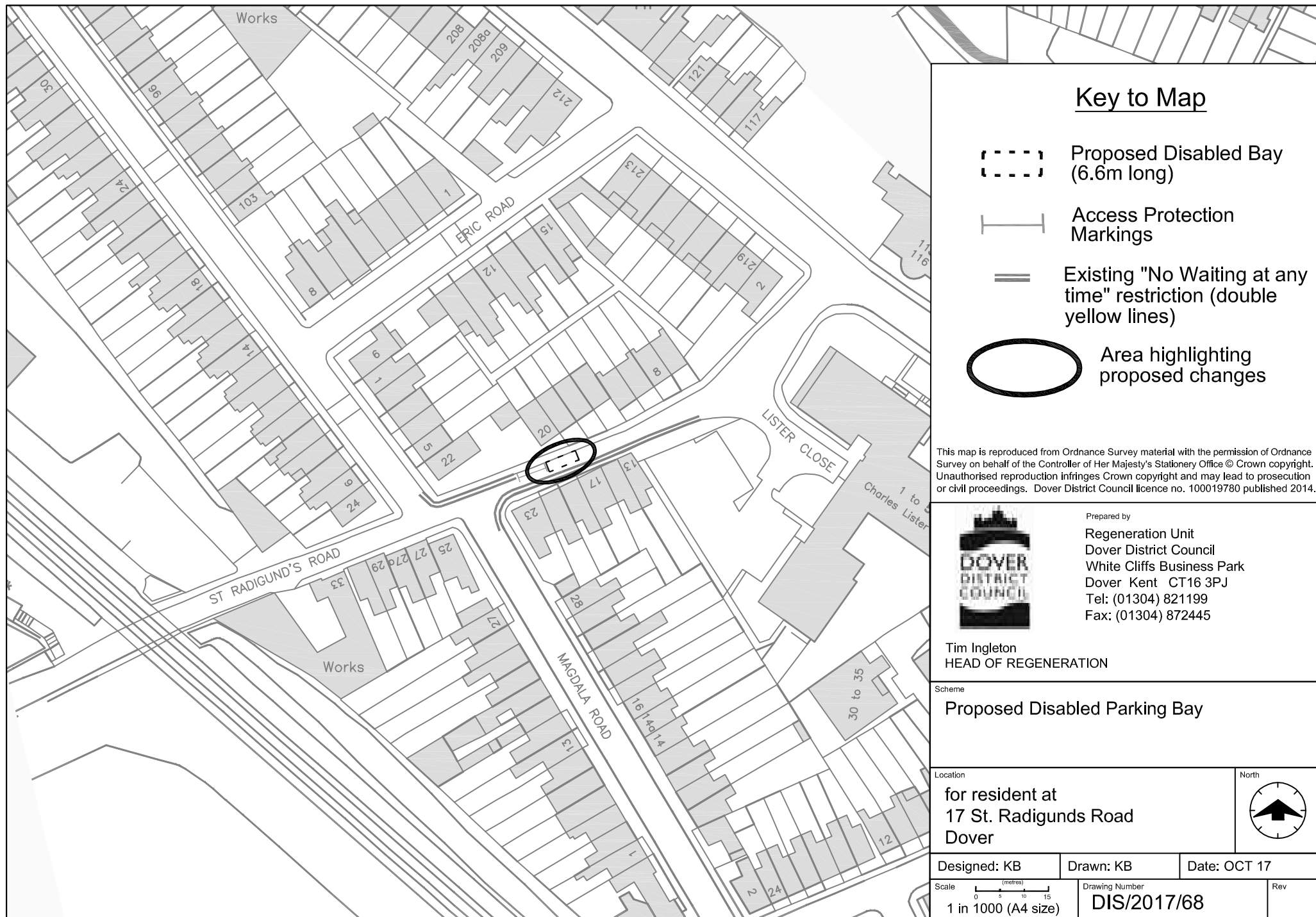
Prepared By







Environment & Corporate Assets Division
Eurling Roger Walton, C. Eng M. I. C. E
Director of Environment & Corporate Assets
District Council Offices
White Cliffs Business Park
Dover
Kent
CT16 3PJ

Tel: (01304) 821199
Fax: (01304) 872240





Key to Map

-  Proposed Disabled Bay (6.6m long)
-  Access Protection Markings
-  Existing "No Waiting at any time" restriction (double yellow lines)
-  Area highlighting proposed changes

This map is reproduced from Ordnance Survey material with the permission of Ordnance Survey on behalf of the Controller of Her Majesty's Stationery Office © Crown copyright. Unauthorised reproduction infringes Crown copyright and may lead to prosecution or civil proceedings. Dover District Council licence no. 100019780 published 2014.

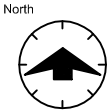


Prepared by
Regeneration Unit
Dover District Council
White Cliffs Business Park
Dover Kent CT16 3PJ
Tel: (01304) 821199
Fax: (01304) 872445

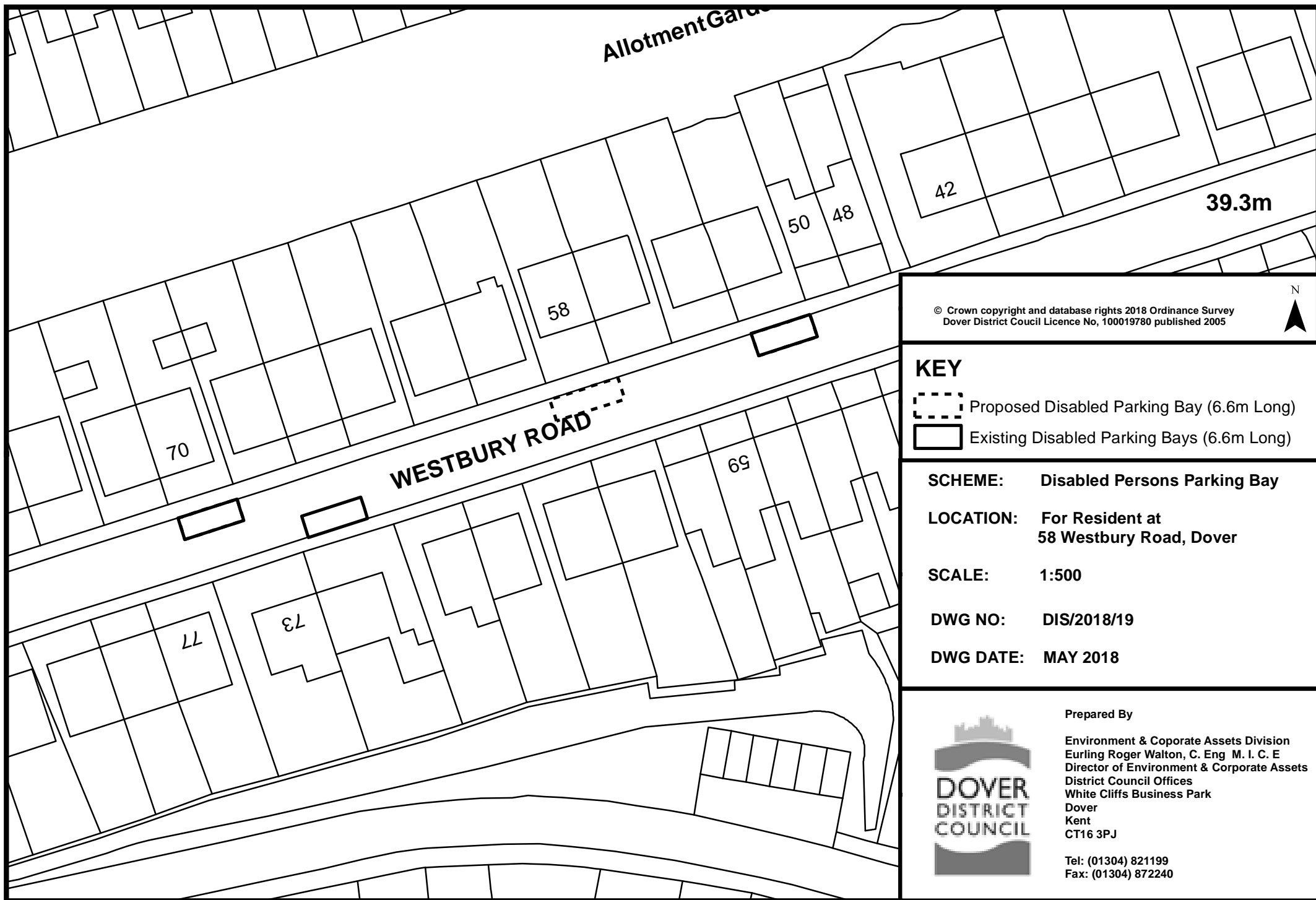
Tim Ingleton
HEAD OF REGENERATION

Scheme
Proposed Disabled Parking Bay

Location
for resident at
17 St. Radigunds Road
Dover





Designed: KB	Drawn: KB	Date: OCT 17
Scale 0 5 10 15 1 in 1000 (A4 size)	Drawing Number DIS/2017/68	Rev



© Crown copyright and database rights 2018 Ordnance Survey
Dover District Council Licence No. 100019780 published 2005



KEY

-  Proposed Disabled Parking Bay (6.6m Long)
-  Existing Disabled Parking Bays (6.6m Long)

SCHEME: Disabled Persons Parking Bay

LOCATION: For Resident at
58 Westbury Road, Dover

SCALE: 1:500

DWG NO: DIS/2018/19

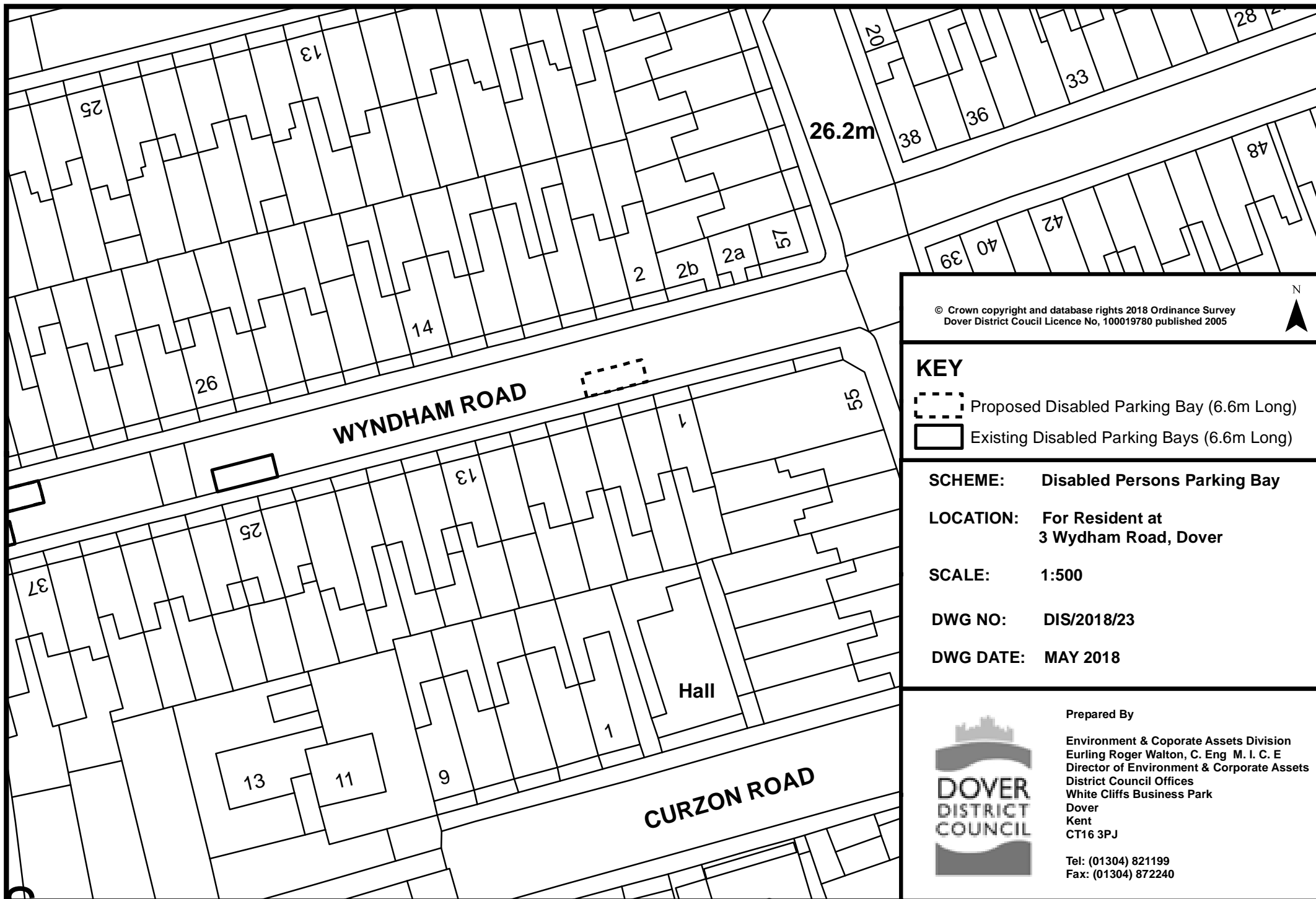
DWG DATE: MAY 2018



Prepared By

Environment & Corporate Assets Division
Eurling Roger Walton, C. Eng M. I. C. E
Director of Environment & Corporate Assets
District Council Offices
White Cliffs Business Park
Dover
Kent
CT16 3PJ



Tel: (01304) 821199
Fax: (01304) 872240



© Crown copyright and database rights 2018 Ordnance Survey
Dover District Council Licence No. 100019780 published 2005



KEY

-  Proposed Disabled Parking Bay (6.6m Long)
-  Existing Disabled Parking Bays (6.6m Long)

SCHEME: Disabled Persons Parking Bay

LOCATION: For Resident at
3 Wyndham Road, Dover

SCALE: 1:500

DWG NO: DIS/2018/23

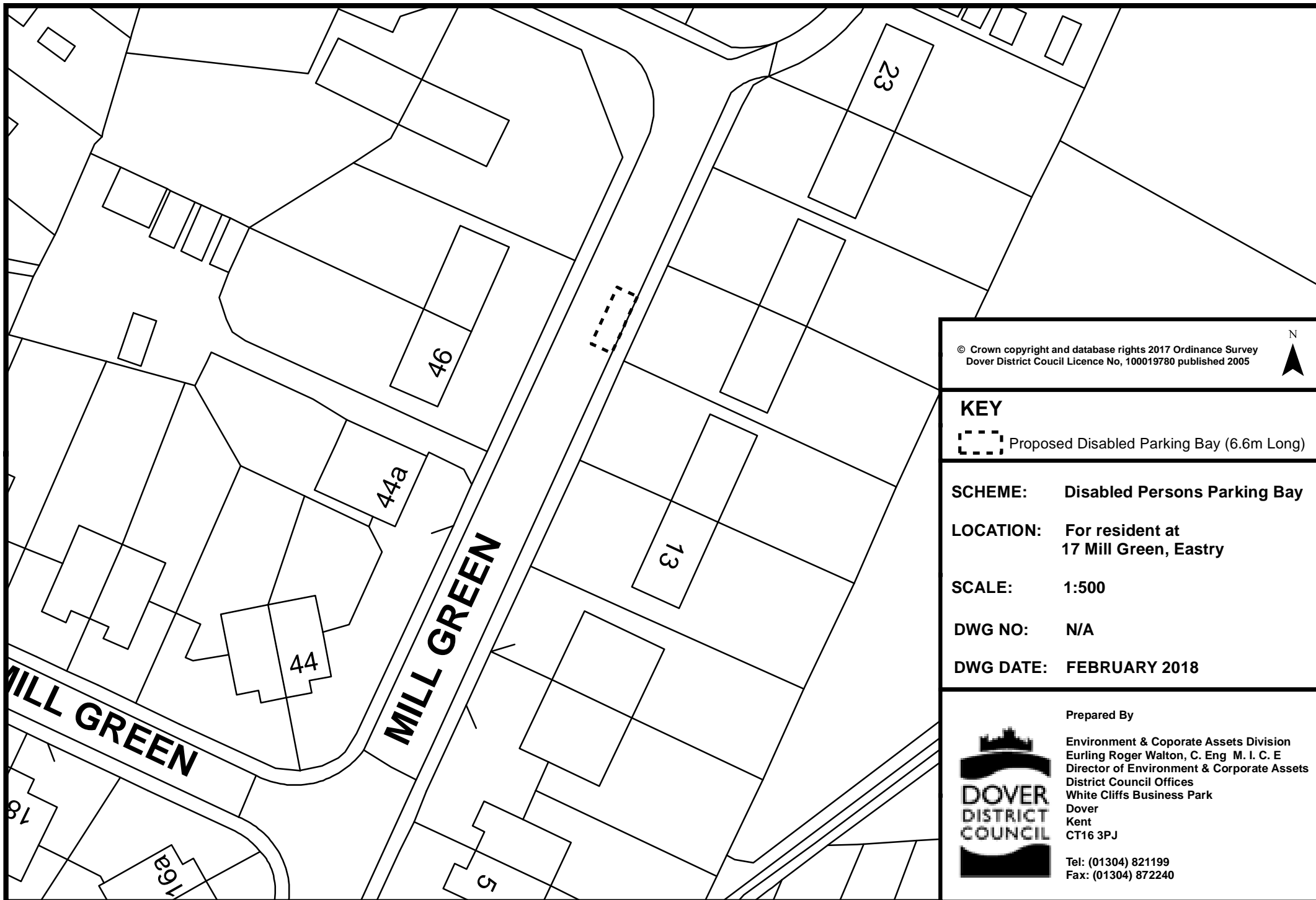
DWG DATE: MAY 2018

Prepared By

Environment & Corporate Assets Division
Eurling Roger Walton, C. Eng M. I. C. E
Director of Environment & Corporate Assets
District Council Offices
White Cliffs Business Park
Dover
Kent
CT16 3PJ




Tel: (01304) 821199
Fax: (01304) 872240



© Crown copyright and database rights 2017 Ordnance Survey
Dover District Council Licence No. 100019780 published 2005



KEY

 Proposed Disabled Parking Bay (6.6m Long)

SCHEME: Disabled Persons Parking Bay

LOCATION: For resident at
17 Mill Green, Eastry

SCALE: 1:500

DWG NO: N/A

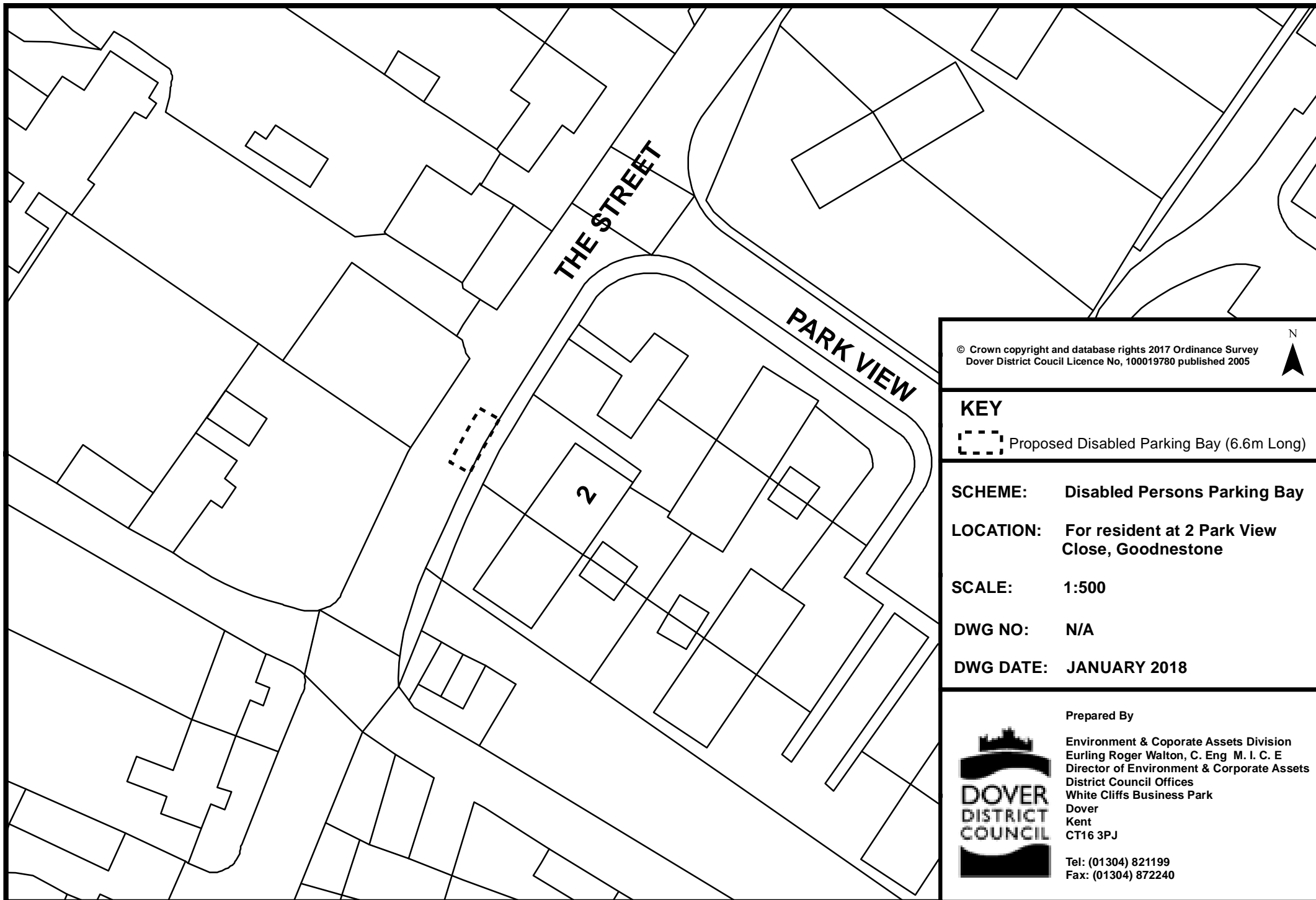
DWG DATE: FEBRUARY 2018

Prepared By



Environment & Coporate Assets Division
Eurling Roger Walton, C. Eng M. I. C. E
Director of Environment & Corporate Assets
District Council Offices
White Cliffs Business Park
Dover
Kent
CT16 3PJ


Tel: (01304) 821199
Fax: (01304) 872240



© Crown copyright and database rights 2017 Ordnance Survey
Dover District Council Licence No, 100019780 published 2005



KEY

 Proposed Disabled Parking Bay (6.6m Long)

SCHEME: Disabled Persons Parking Bay

LOCATION: For resident at 2 Park View
Close, Goodnestone

SCALE: 1:500

DWG NO: N/A

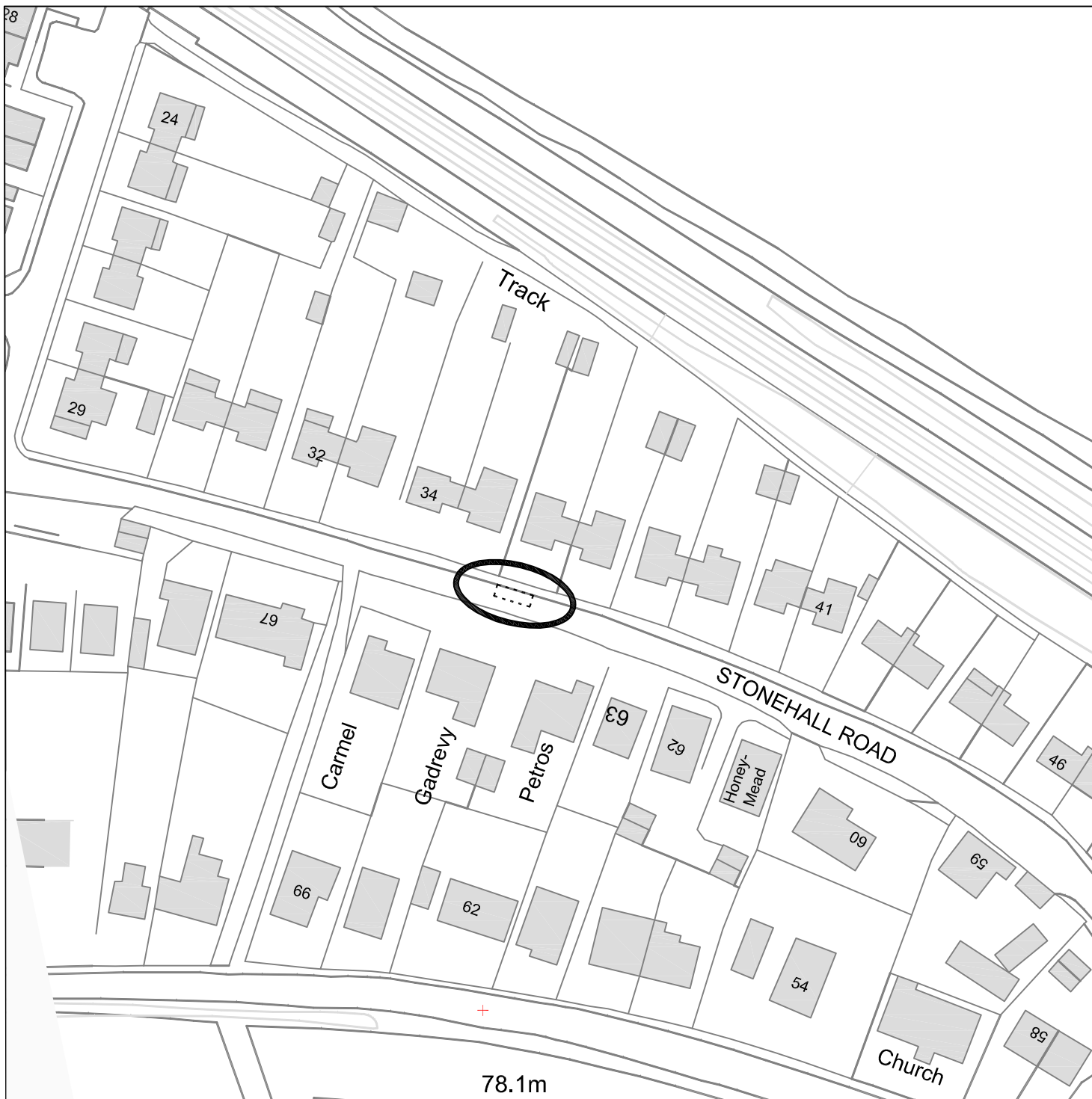
DWG DATE: JANUARY 2018

Prepared By




Environment & Corporate Assets Division
Eurling Roger Walton, C. Eng M. I. C. E
Director of Environment & Corporate Assets
District Council Offices
White Cliffs Business Park
Dover
Kent
CT16 3PJ

Tel: (01304) 821199
Fax: (01304) 872240



Key to Map



Proposed Disabled Bay
(6.6m long)



Area highlighting
proposed changes

This map is reproduced from Ordnance Survey material with the permission of Ordnance Survey on behalf of the Controller of Her Majesty's Stationery Office © Crown copyright. Unauthorised reproduction infringes Crown copyright and may lead to prosecution or civil proceedings. Dover District Council licence no. 100019780 published 2011.



Prepared by
Property Services
Dover District Council
Honeywood Close
White Cliffs Business Park
Dover CT16 3PJ
Tel: (01304) 821199

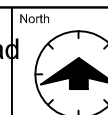
Euring **Roger Walton**, C.Eng, M.I.C.E.
DIRECTOR OF ENVIRONMENT AND CORPORATE ASSETS

Scheme

Proposed Disabled Parking Bay

Location

for resident at No.36 Stonehall Road
Lydden, Nr Dover



Designed: KB

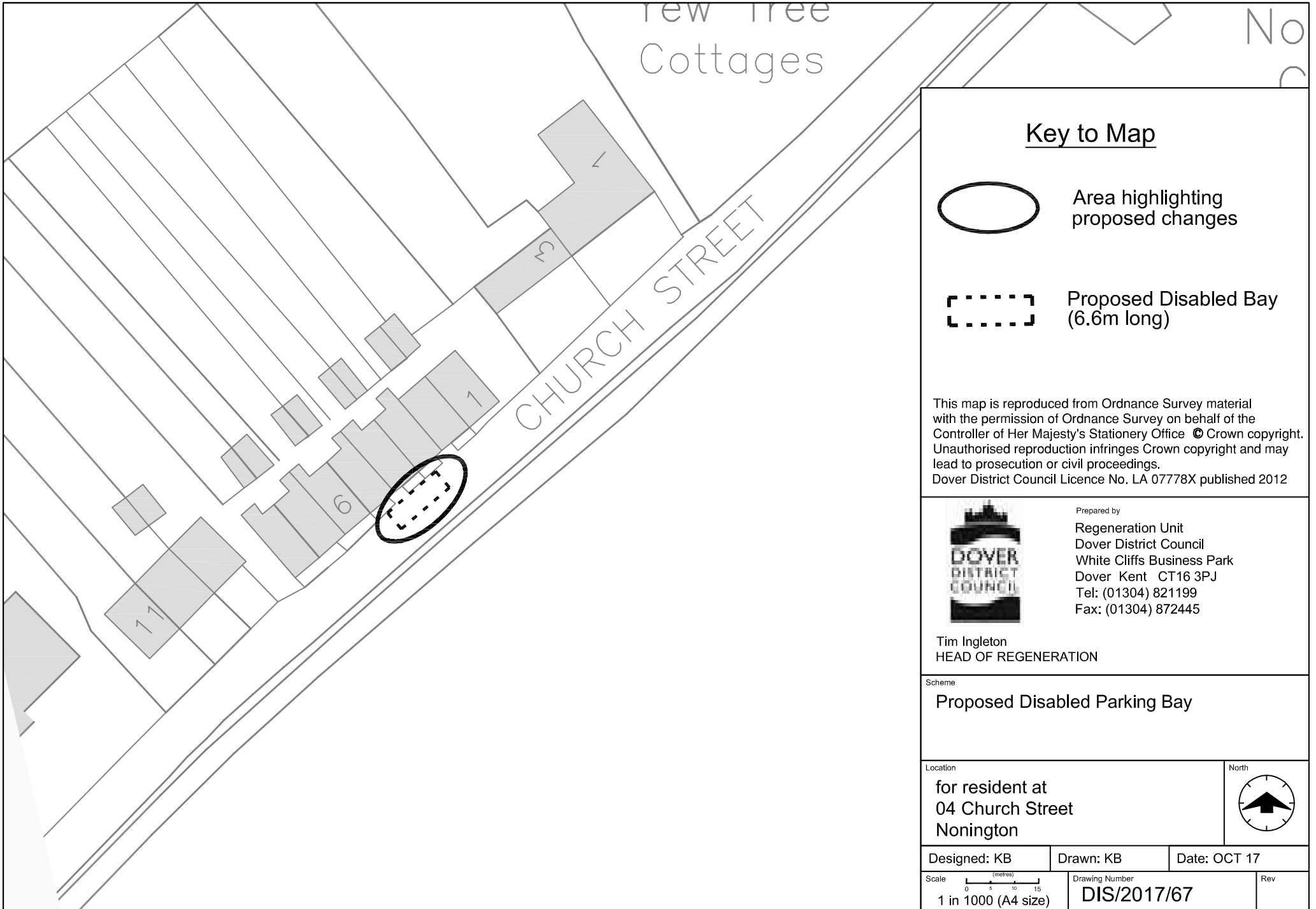
Drawn: KB

Date: SEPT 2017

Scale
0 5 10 15
metres
1 in 800 (A4 size)

Drawing Number
DIS/2017/61


Rev



Key to Map



Area highlighting
proposed changes



Proposed Disabled Bay
(6.6m long)

This map is reproduced from Ordnance Survey material with the permission of Ordnance Survey on behalf of the Controller of Her Majesty's Stationery Office © Crown copyright. Unauthorised reproduction infringes Crown copyright and may lead to prosecution or civil proceedings.
Dover District Council Licence No. LA 07778X published 2012



Prepared by
Regeneration Unit
Dover District Council
White Cliffs Business Park
Dover Kent CT16 3PJ
Tel: (01304) 821199
Fax: (01304) 872445

Tim Ingleton
HEAD OF REGENERATION

Scheme

Proposed Disabled Parking Bay

Location

for resident at
04 Church Street
Nonington

North



Designed: KB

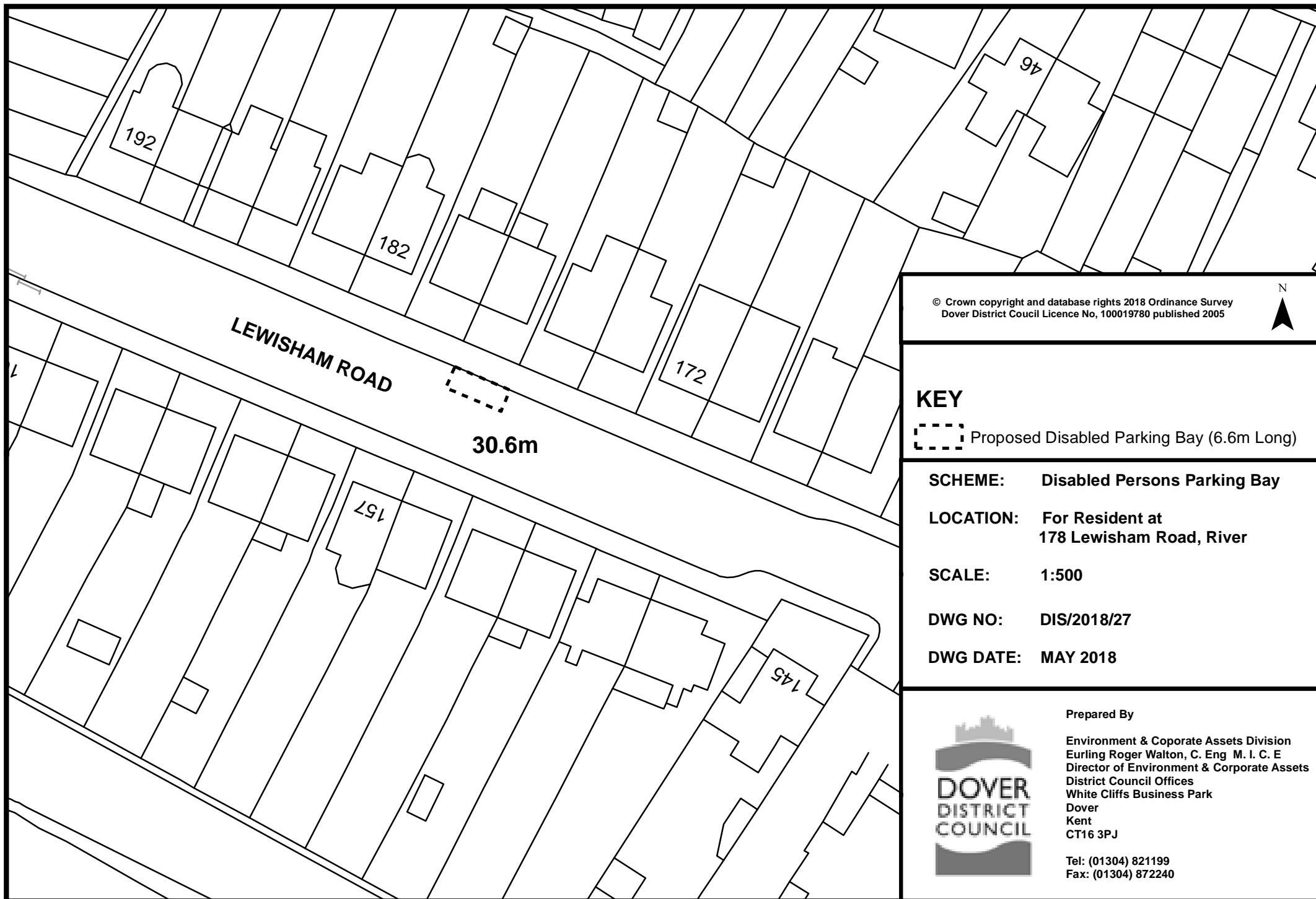
Drawn: KB

Date: OCT 17

Scale
0 5 10 15
1 in 1000 (A4 size)

Drawing Number
DIS/2017/67


Rev



© Crown copyright and database rights 2018 Ordnance Survey
Dover District Council Licence No. 100019780 published 2005



KEY

 Proposed Disabled Parking Bay (6.6m Long)

SCHEME: Disabled Persons Parking Bay

LOCATION: For Resident at
178 Lewisham Road, River

SCALE: 1:500

DWG NO: DIS/2018/27

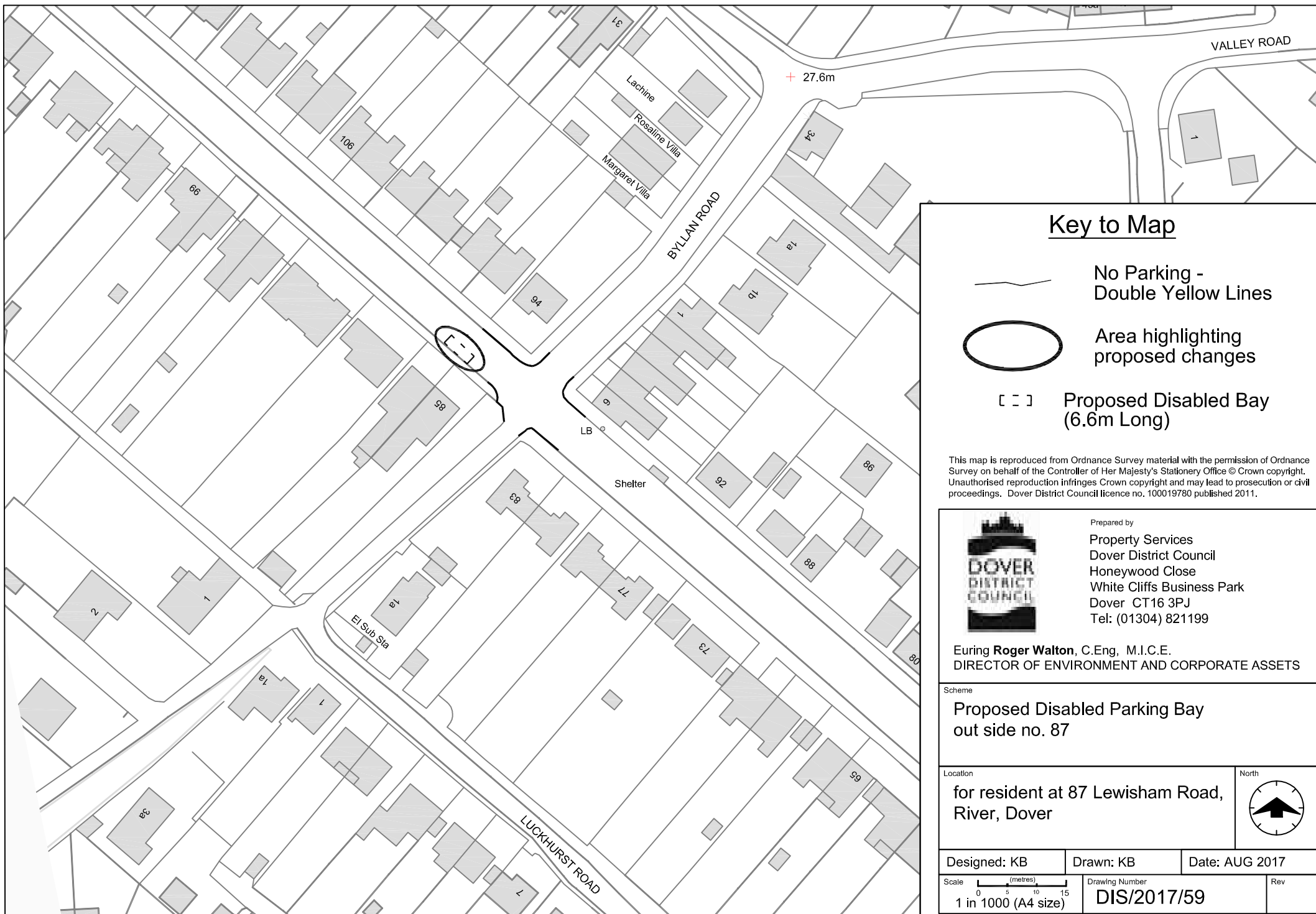
DWG DATE: MAY 2018

Prepared By






Environment & Corporate Assets Division
Eurling Roger Walton, C. Eng M. I. C. E
Director of Environment & Corporate Assets
District Council Offices
White Cliffs Business Park
Dover
Kent
CT16 3PJ

Tel: (01304) 821199
Fax: (01304) 872240



Key to Map

-  No Parking - Double Yellow Lines
-  Area highlighting proposed changes
-  Proposed Disabled Bay (6.6m Long)

This map is reproduced from Ordnance Survey material with the permission of Ordnance Survey on behalf of the Controller of Her Majesty's Stationery Office © Crown copyright. Unauthorised reproduction infringes Crown copyright and may lead to prosecution or civil proceedings. Dover District Council licence no. 100019780 published 2011.



Prepared by
Property Services
Dover District Council
Honeywood Close
White Cliffs Business Park
Dover CT16 3PJ
Tel: (01304) 821199

Euring **Roger Walton**, C.Eng, M.I.C.E.
DIRECTOR OF ENVIRONMENT AND CORPORATE ASSETS

Scheme

Proposed Disabled Parking Bay
out side no. 87

Location

for resident at 87 Lewisham Road,
River, Dover

North



Designed: KB

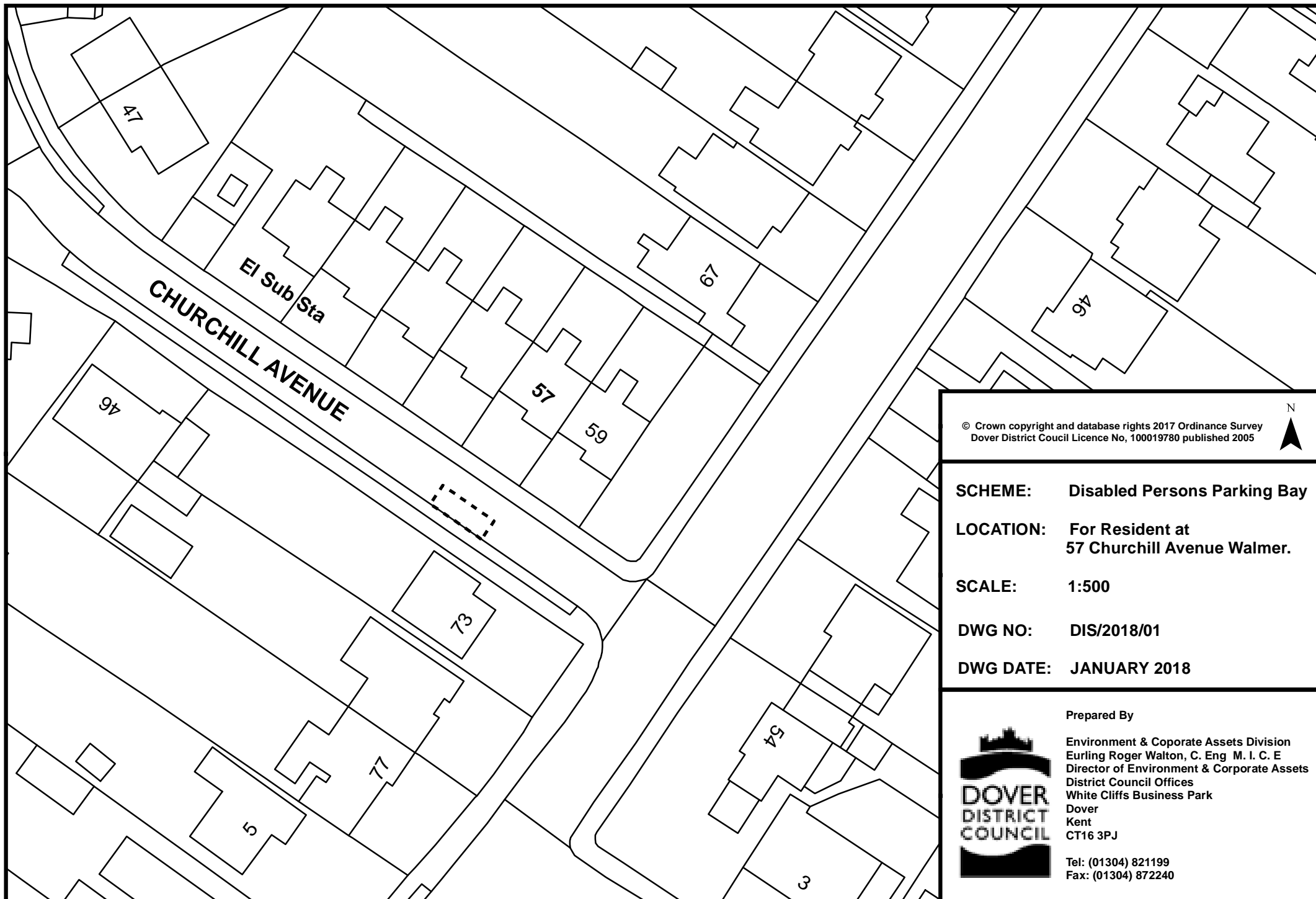
Drawn: KB

Date: AUG 2017

Scale
0 5 10 15
1 in 1000 (A4 size)

Drawing Number
DIS/2017/59

Rev



© Crown copyright and database rights 2017 Ordnance Survey
Dover District Council Licence No, 100019780 published 2005



SCHEME: Disabled Persons Parking Bay

LOCATION: For Resident at
57 Churchill Avenue Walmer.

SCALE: 1:500

DWG NO: DIS/2018/01

DWG DATE: JANUARY 2018

Prepared By



Environment & Corporate Assets Division
Eurling Roger Walton, C. Eng M. I. C. E
Director of Environment & Corporate Assets
District Council Offices
White Cliffs Business Park
Dover
Kent
CT16 3PJ

Tel: (01304) 821199
Fax: (01304) 872240