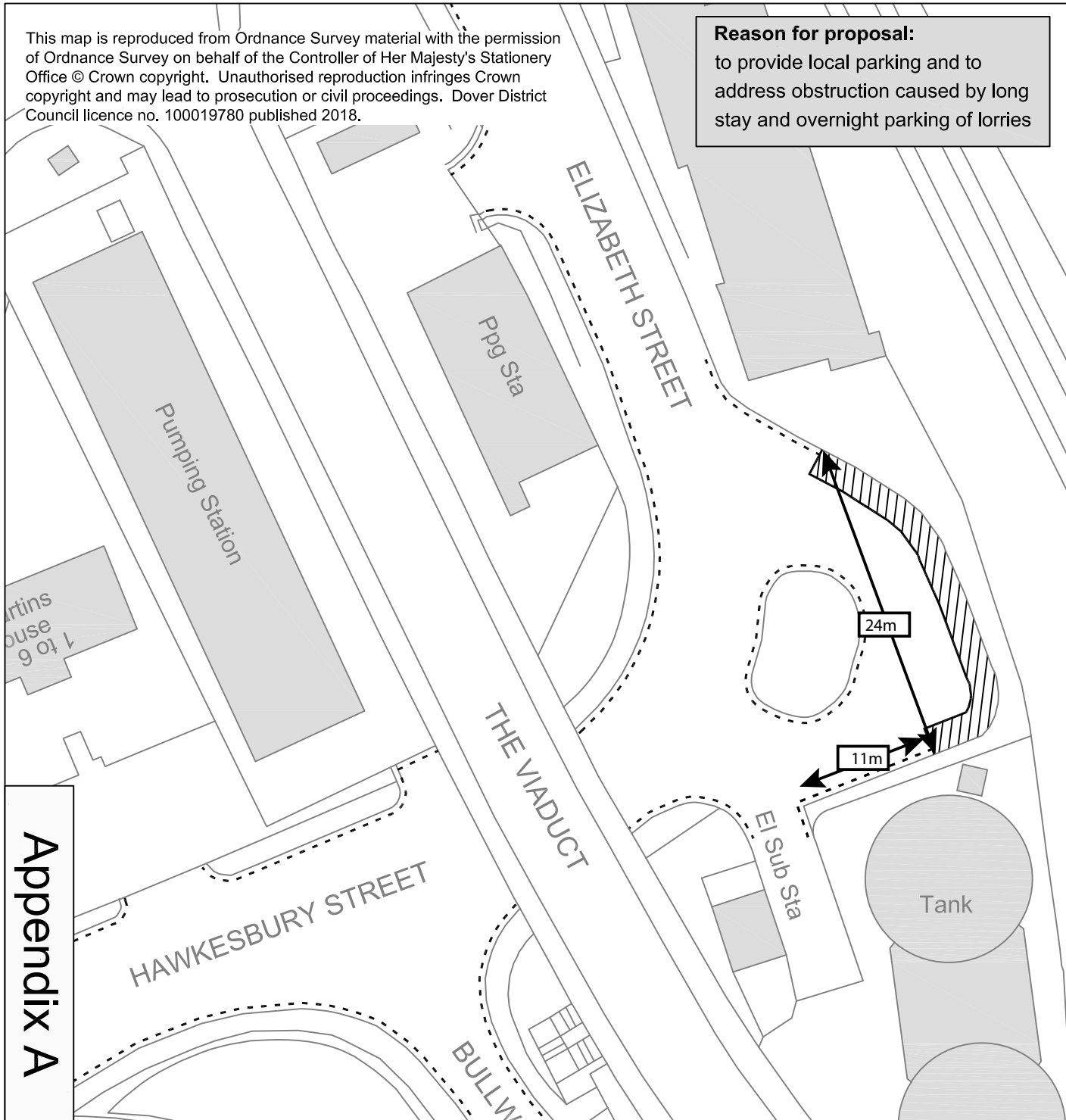



This map is reproduced from Ordnance Survey material with the permission of Ordnance Survey on behalf of the Controller of Her Majesty's Stationery Office © Crown copyright. Unauthorised reproduction infringes Crown copyright and may lead to prosecution or civil proceedings. Dover District Council licence no. 100019780 published 2018.

Reason for proposal:
to provide local parking and to address obstruction caused by long stay and overnight parking of lorries



Key to Map

- Existing "No waiting at any time" restriction (double yellow lines)
-  Creation of Limited Waiting Place (currently double yellow lines)



8 am - 6 pm
2 hours
No return
within 4 hours

Signs and posts on footway adjacent to white parking bay

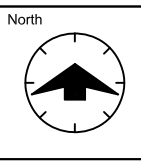


Prepared by
Property Services
Dover District Council
Honeywood Close
White Cliffs Business Park
Dover CT16 3PJ
Tel: (01304) 821199

Euring **Roger Walton**, C.Eng, M.I.C.E.
DIRECTOR OF ENVIRONMENT AND CORPORATE ASSETS

Scheme
Proposed Limited Waiting Place

Location
**Elizabeth Street,
Dover**



Designed: GEM	Drawn: GEM	Date: Oct 2018
Scale 0 2 4 6 8 10 1 in 500 (A4 size)	Drawing Number TRAN/2018/0047	Rev

Appendix A