



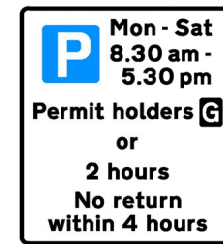


This map is reproduced from Ordnance Survey material with the permission of Ordnance Survey on behalf of the Controller of Her Majesty's Stationery Office © Crown copyright. Unauthorised reproduction infringes Crown copyright and may lead to prosecution or civil proceedings. Dover District Council licence no. 100019780 published 2019.

Key To Map

-  Proposed new "No waiting at any time" restriction (double yellow lines)
-  Existing "No waiting at any time" restriction (double yellow lines)
-  Proposed extent of parking bays
-  Proposed extent of Zone G - Residents' Parking Scheme



Zone G signs and posts on footway adjacent to white marked parking bays

Revision A:
Double yellow lines on revised drawing shown extended to cover pedestrian access to "The Gatehouse", Victoria Park



Prepared by
Property Services
Dover District Council
Honeywood Close
White Cliffs Business Park
Dover CT16 3PJ
Tel: (01304) 821199

Euring Roger Walton, C.Eng, M.I.C.E.
DIRECTOR OF ENVIRONMENT AND CORPORATE ASSETS

Scheme
Proposed Residents' Parking Scheme (Zone G)

Location
Laureston Place, Victoria Park
Dover



Designed: GEM Drawn: GEM Date: Jun 2019

Scale 1 in 1000 (A3 size)

Drawing Number
TRAN/2018/0028

Rev
B

Existing "School Keep Clear" marking

Double yellow lines to provide passing place

Double yellow lines to provide passing place

Ashen Tree Lane, Castle Hill Rd (part of), Castle Street (part of) and Laureston Place to join Zone G

Double yellow lines to cover pedestrian gate

