Kent County Council
kent.gov.uk

N W E S

Selected map

© Crown copyright. All rights reserved
Kent County Council
Licence No. 100019238 2026

SCALE	1 : 1250
DATE	26/08/2026
DRAWING No.	
DRAWN BY	

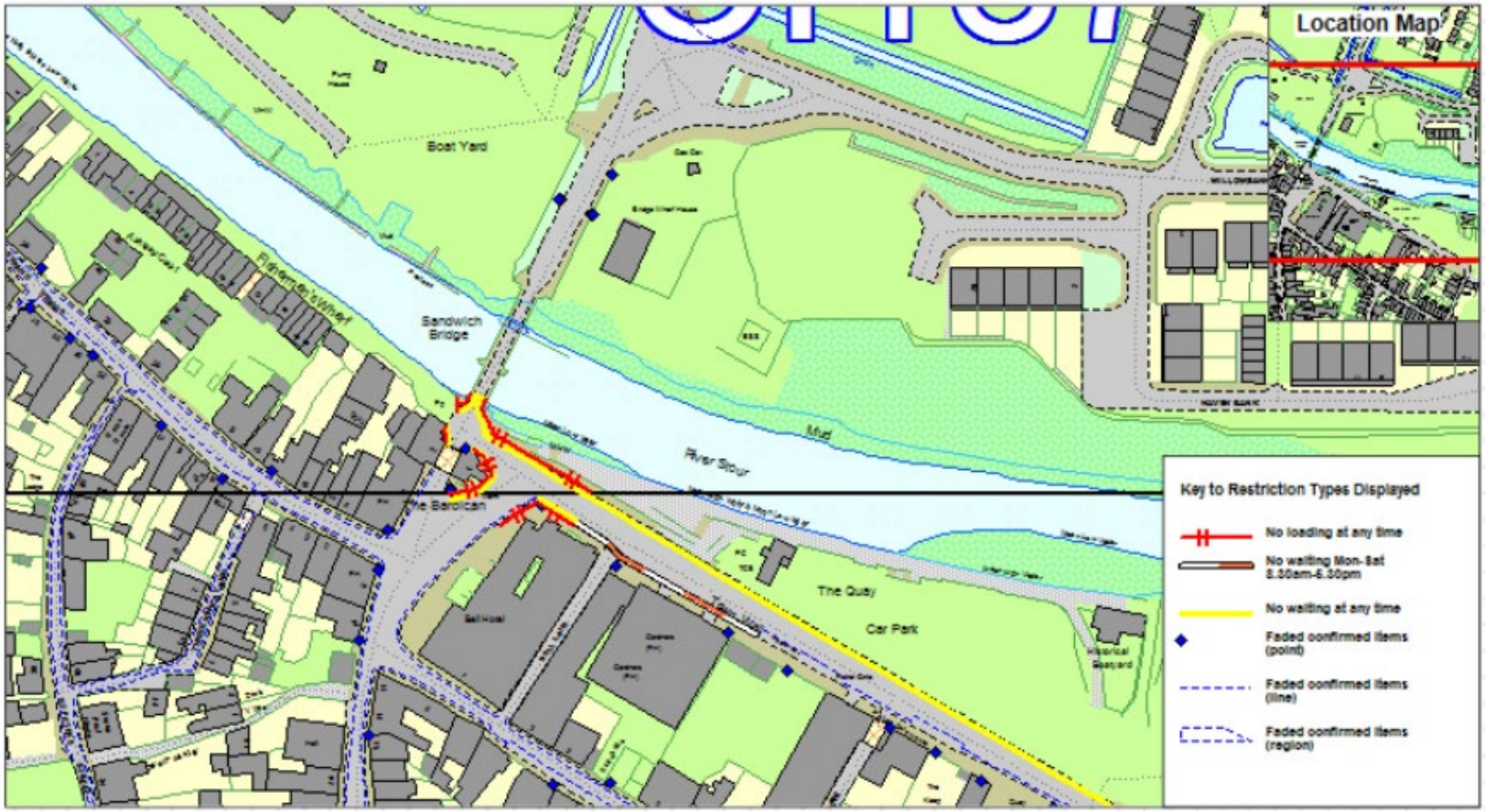

Kent County Council
kent.gov.uk

N W E S

Selected map

© Crown copyright. All rights reserved
Kent County Council
Licence No. 100019238 2026

SCALE	1 : 1250
DATE	31/07/2026
DRAWING No.	
DRAWN BY	

Kent County Council
kent.gov.uk

N W E S

Selected map

© Crown copyright. All rights reserved
Kent County Council
Licence No. 100019238 2026

SCALE	1 : 1250
DATE	31/07/2026
DRAWING No.	
DRAWN BY	

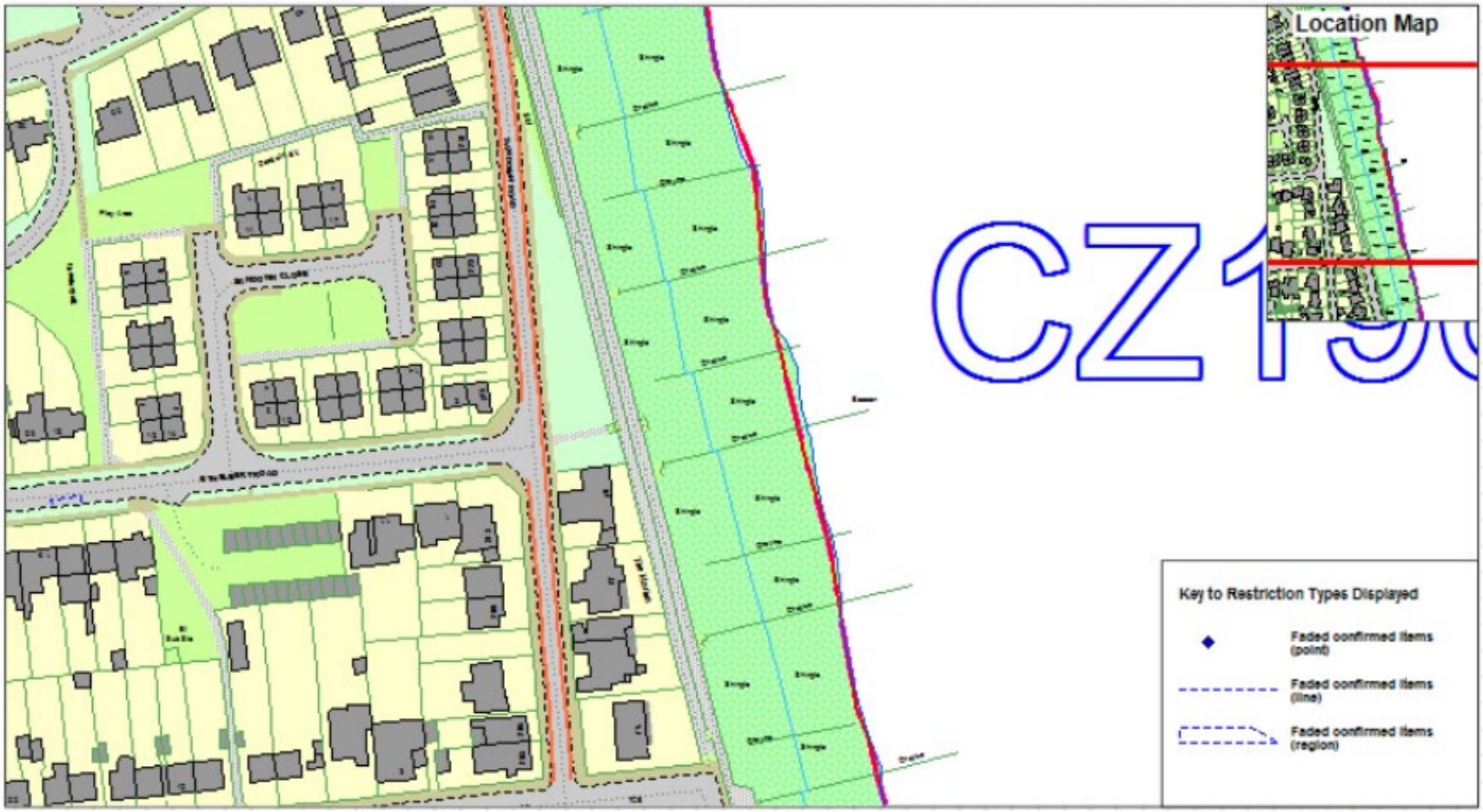

Kent County Council
kent.gov.uk

N
W E
S

Selected map

© Crown copyright. All rights reserved
Kent County Council
Licence No. 100019238 2026

SCALE	1 : 1250
DATE	31/07/2026
DRAWING No.	
DRAWN BY	

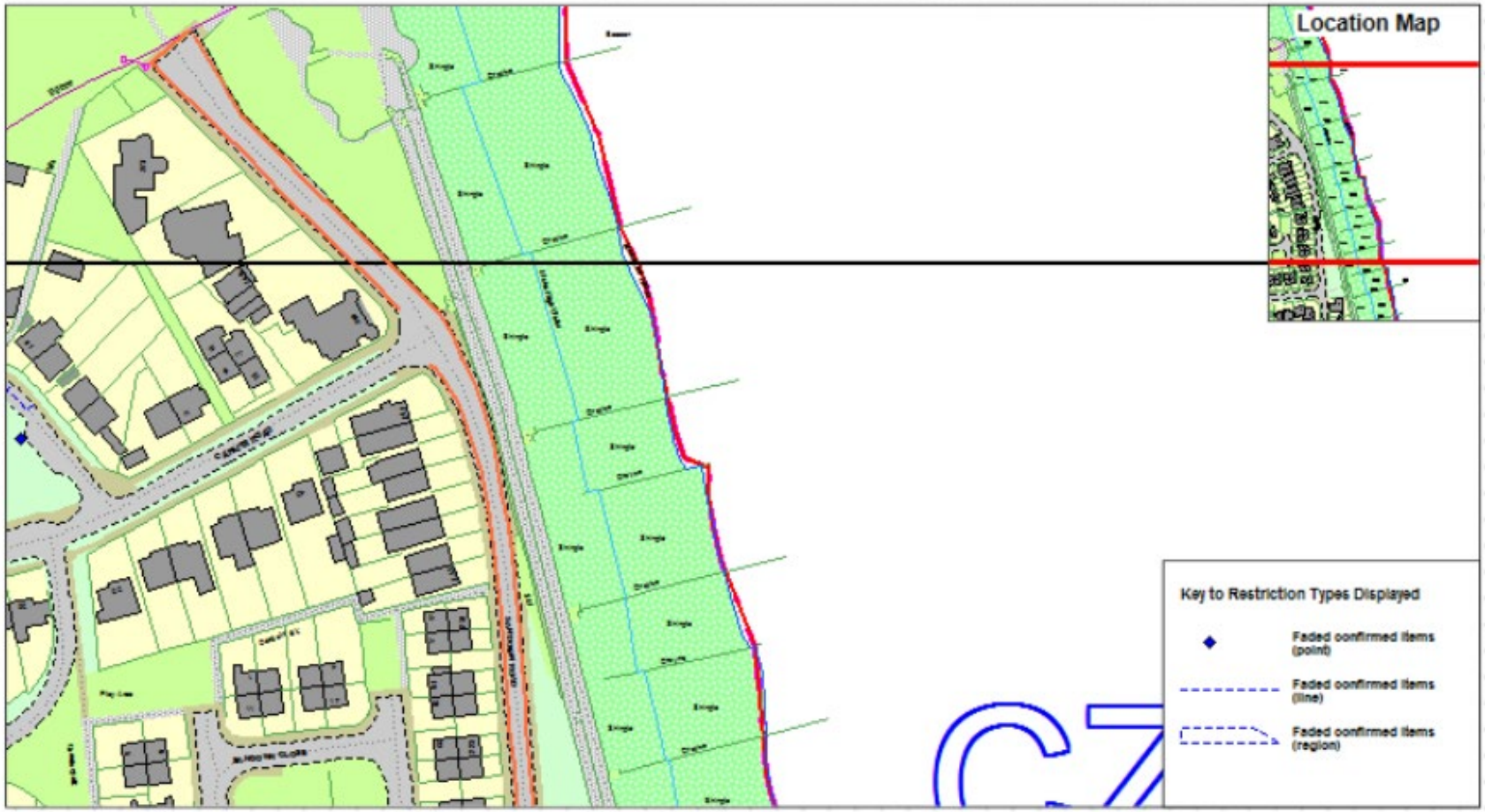

Kent County Council
kent.gov.uk

N
W E
S

Selected map

© Crown copyright. All rights reserved
Kent County Council
Licence No. 100019238 2026

SCALE	1 : 1250
DATE	31/07/2026
DRAWING No.	
DRAWN BY	

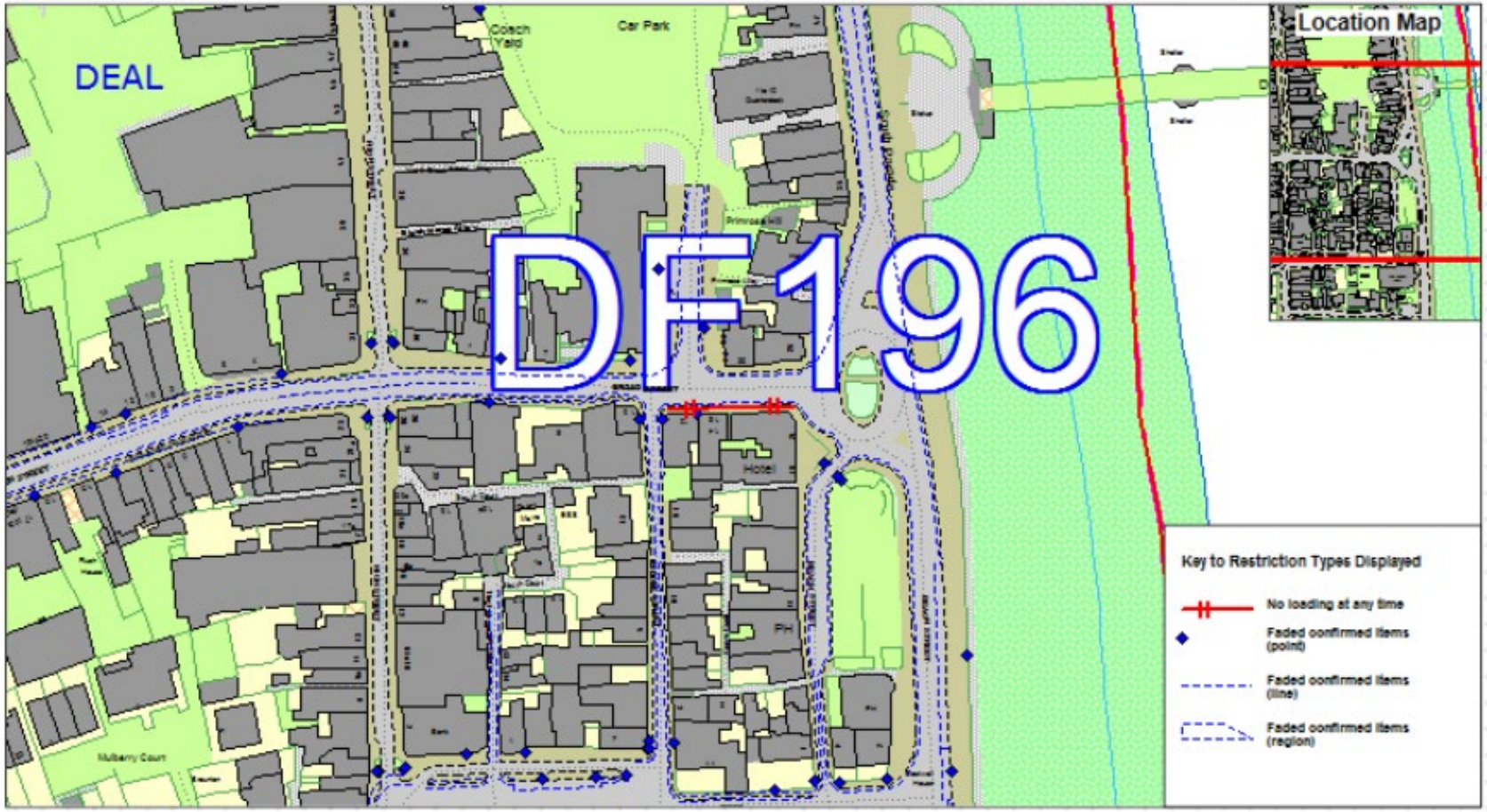

Kent County Council
kent.gov.uk

N W E S

Selected map

© Crown copyright. All rights reserved
Kent County Council
Licence No. 100019238 2026

SCALE	1 : 1250
DATE	31/07/2026
DRAWING No.	
DRAWN BY	

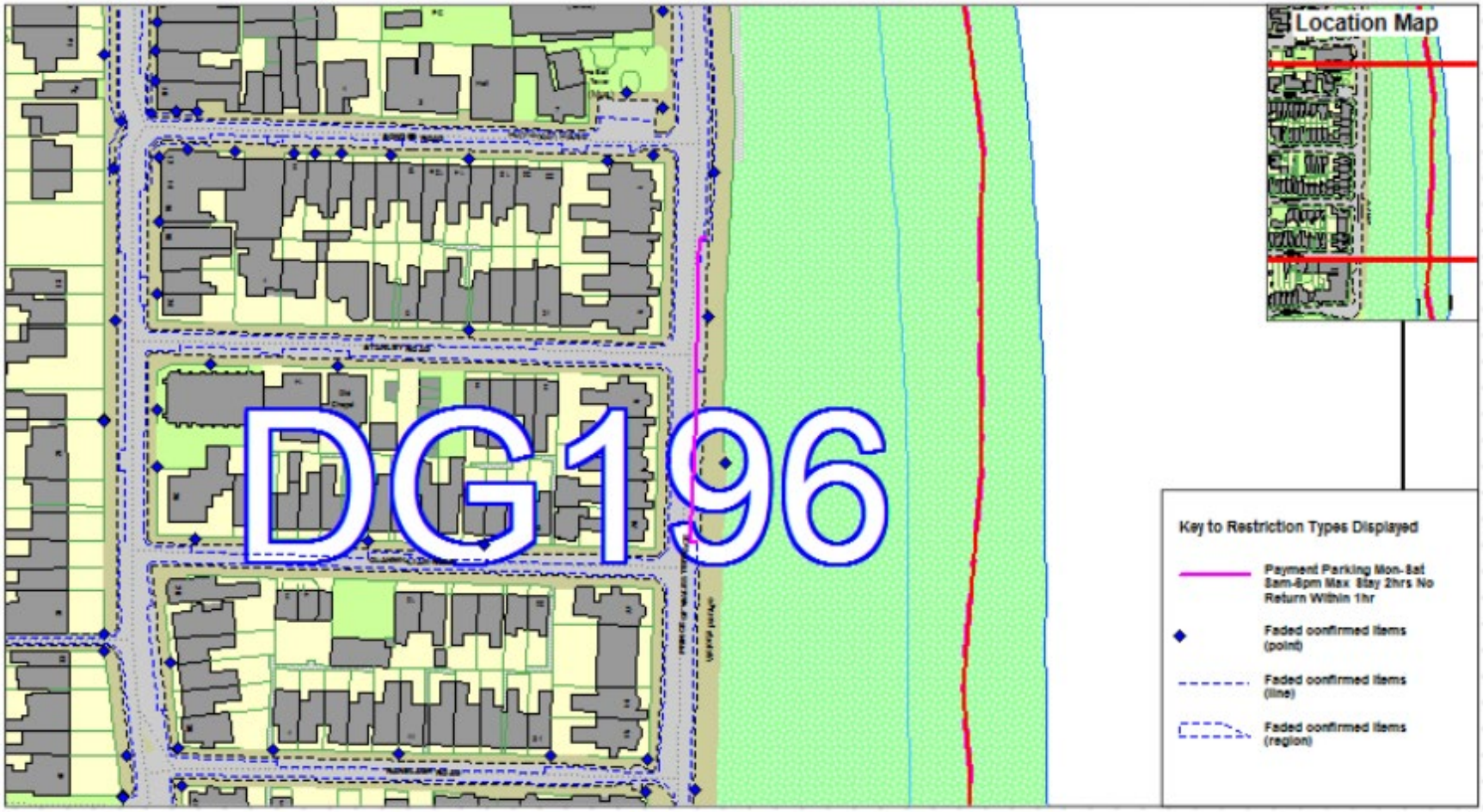

Kent County Council
kent.gov.uk

N W E S

Selected map

© Crown copyright. All rights reserved
Kent County Council
Licence No. 100019238 2026

SCALE	1 : 1250
DATE	31/07/2026
DRAWING No.	
DRAWN BY	

Kent County Council
kent.gov.uk

N W E S

Selected map

© Crown copyright. All rights reserved
Kent County Council
Licence No. 100019238 2026

SCALE	1 : 1250
DATE	31/07/2026
DRAWING No.	
DRAWN BY	

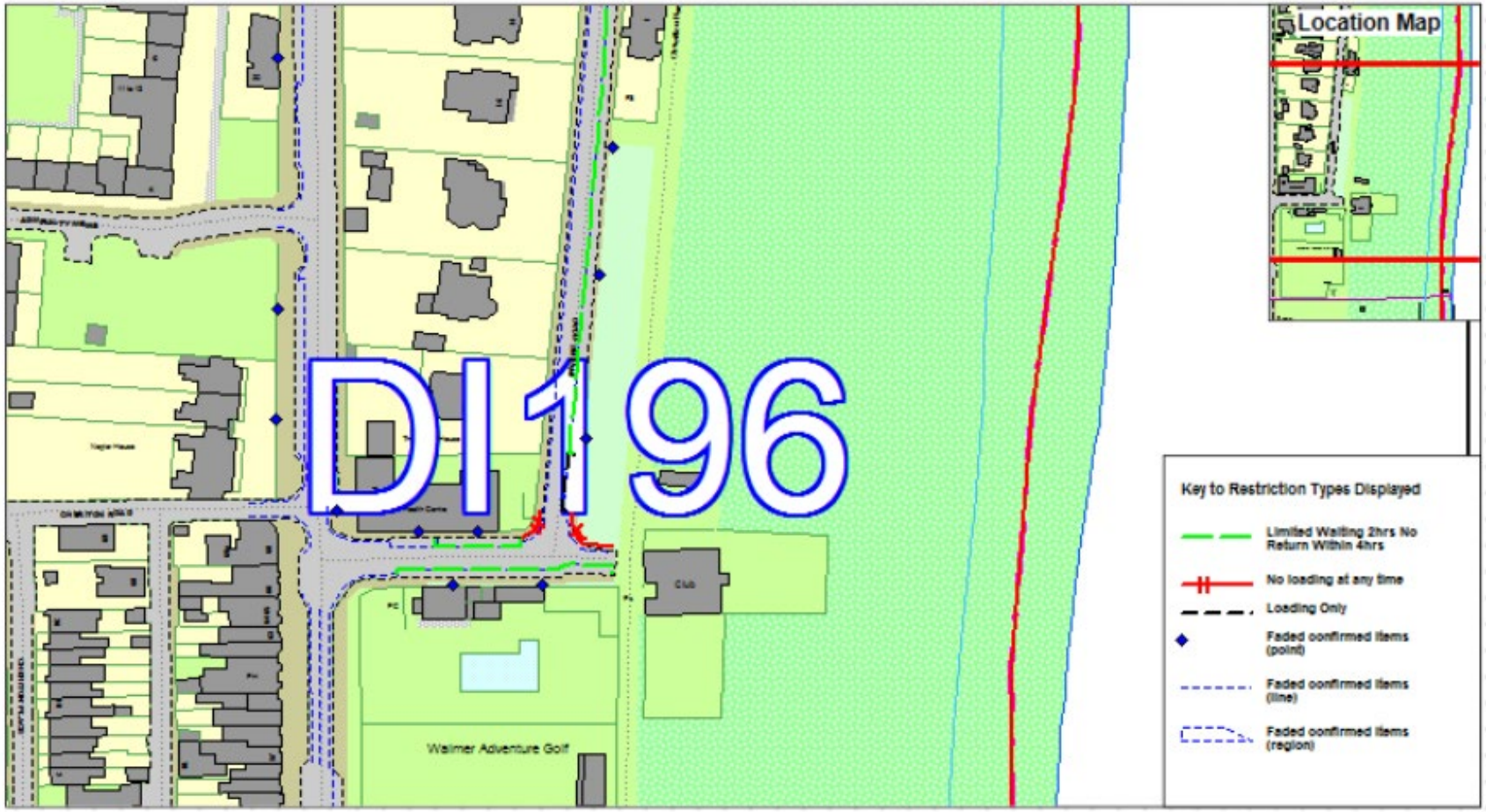

Kent County Council
kent.gov.uk

N W E S

Selected map

© Crown copyright. All rights reserved
Kent County Council
Licence No. 100019238 2026

SCALE	1 : 1250
DATE	31/07/2026
DRAWING No.	
DRAWN BY	

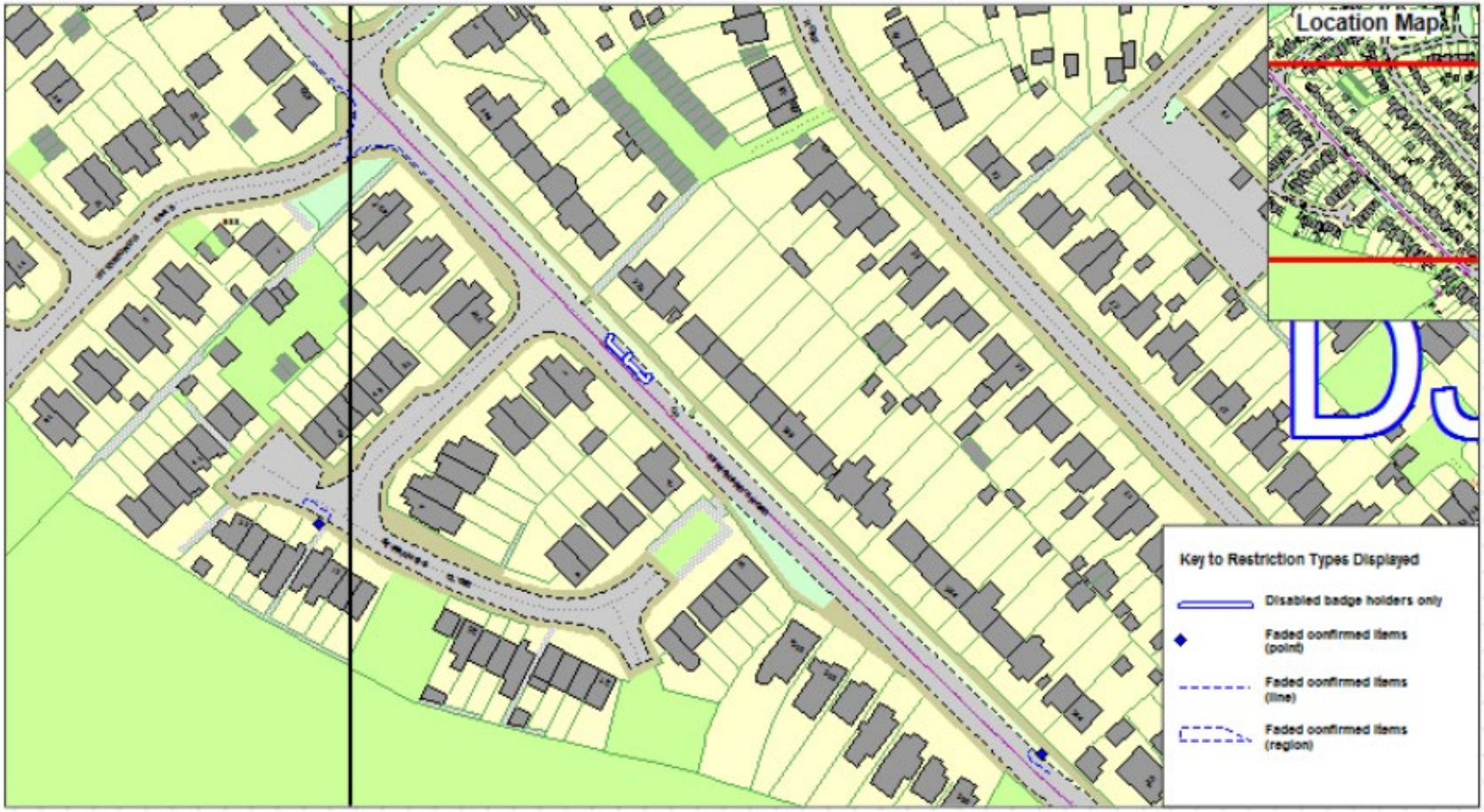

Kent County Council
kent.gov.uk

N
W E
S

Selected map

© Crown copyright. All rights reserved
Kent County Council
Licence No. 100019238 2026

SCALE	1 : 1250
DATE	31/07/2026
DRAWING No.	
DRAWN BY	

Kent County Council
kent.gov.uk

N
W E
S

Selected map

© Crown copyright. All rights reserved
Kent County Council
Licence No. 100019238 2026

SCALE	1 : 1250
DATE	31/07/2026
DRAWING No.	
DRAWN BY	

Kent County Council
kent.gov.uk

N W E S

Selected map

© Crown copyright. All rights reserved
Kent County Council
Licence No. 100019238 2026

SCALE	1 : 1250
DATE	31/07/2026
DRAWING No.	
DRAWN BY	

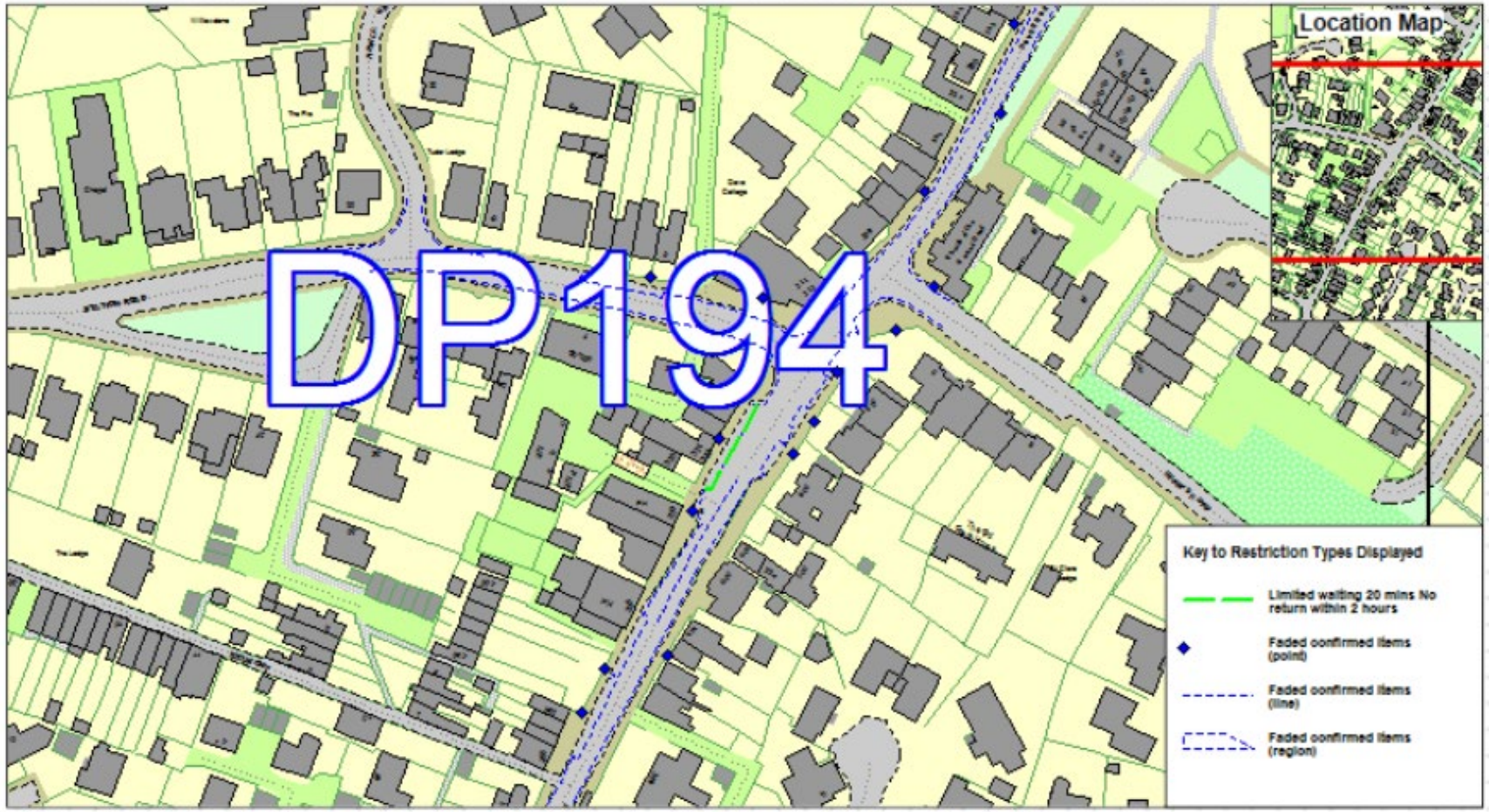

Kent County Council
kent.gov.uk

N
W E
S

Selected map

© Crown copyright. All rights reserved
Kent County Council
Licence No. 100019238 2026

SCALE	1 : 1250
DATE	31/07/2026
DRAWING No.	
DRAWN BY	

Kent County Council
kent.gov.uk

N W E S

Selected map

© Crown copyright. All rights reserved
Kent County Council
Licence No. 100019238 2026

SCALE	1 : 1250
DATE	31/07/2026
DRAWING No.	
DRAWN BY	

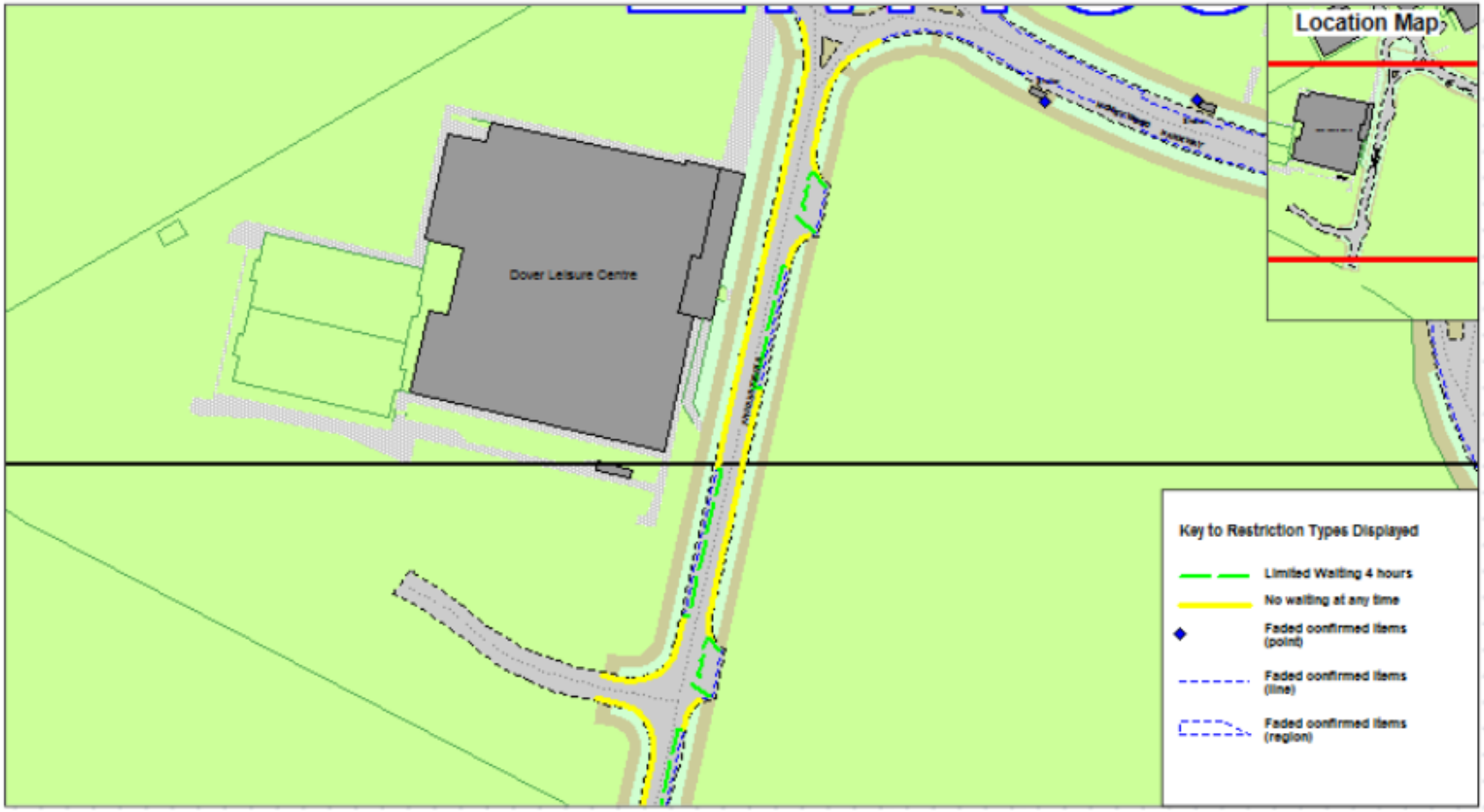

Kent County Council
kent.gov.uk

N W E S

Selected map

© Crown copyright. All rights reserved
Kent County Council
Licence No. 100019238 2026

SCALE	1 : 1250
DATE	31/07/2026
DRAWING No.	
DRAWN BY	

Kent County Council
kent.gov.uk

N W E S

Selected map

© Crown copyright. All rights reserved
Kent County Council
Licence No. 100019238 2026

SCALE	1 : 1250
DATE	31/07/2026
DRAWING No.	
DRAWN BY	

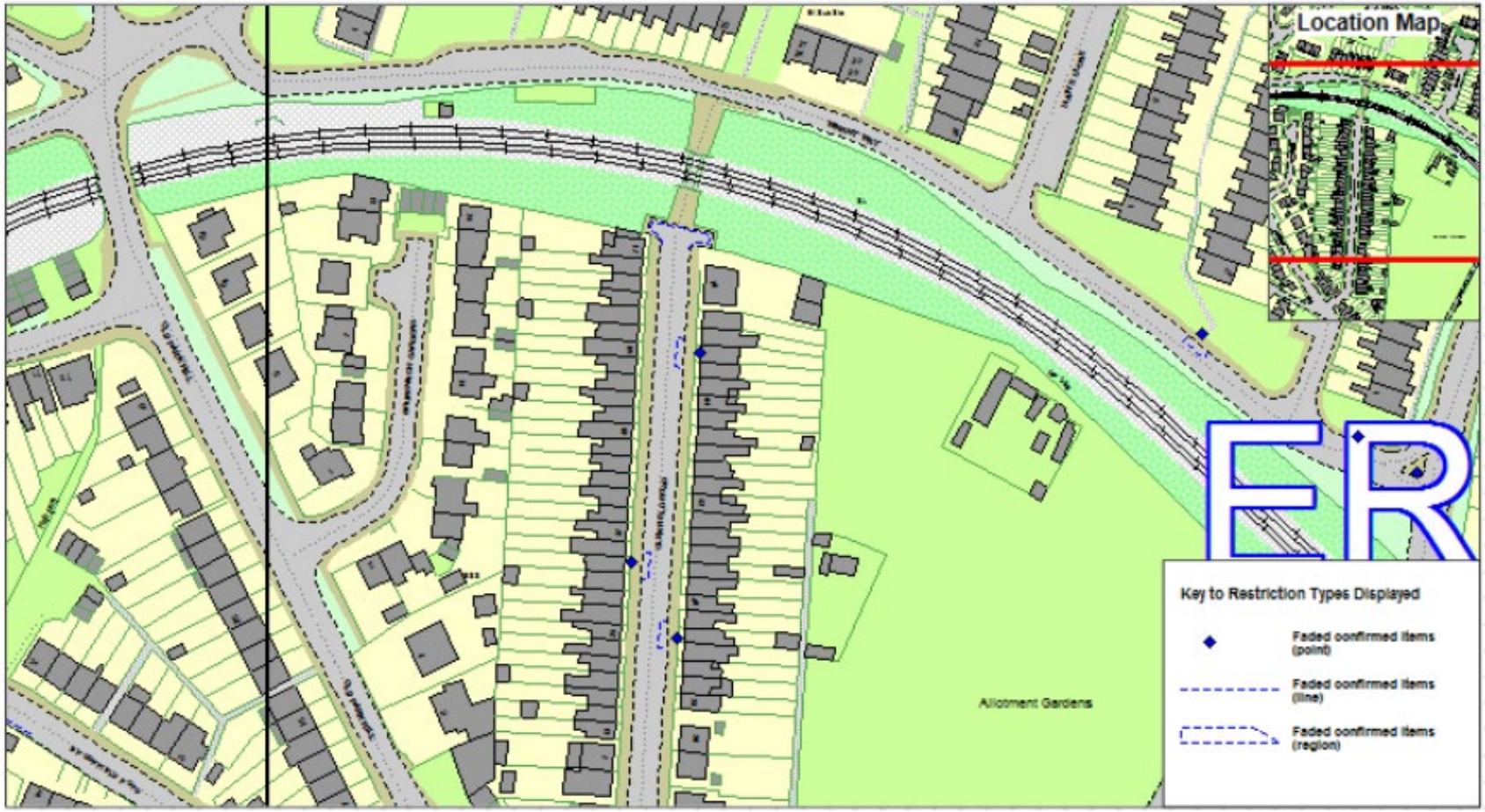

Kent County Council
kent.gov.uk

N
W E
S

Selected map

© Crown copyright. All rights reserved.
Kent County Council
Licence No. 100019238 2026

SCALE	1 : 1250
DATE	31/07/2026
DRAWING No.	
DRAWN BY	

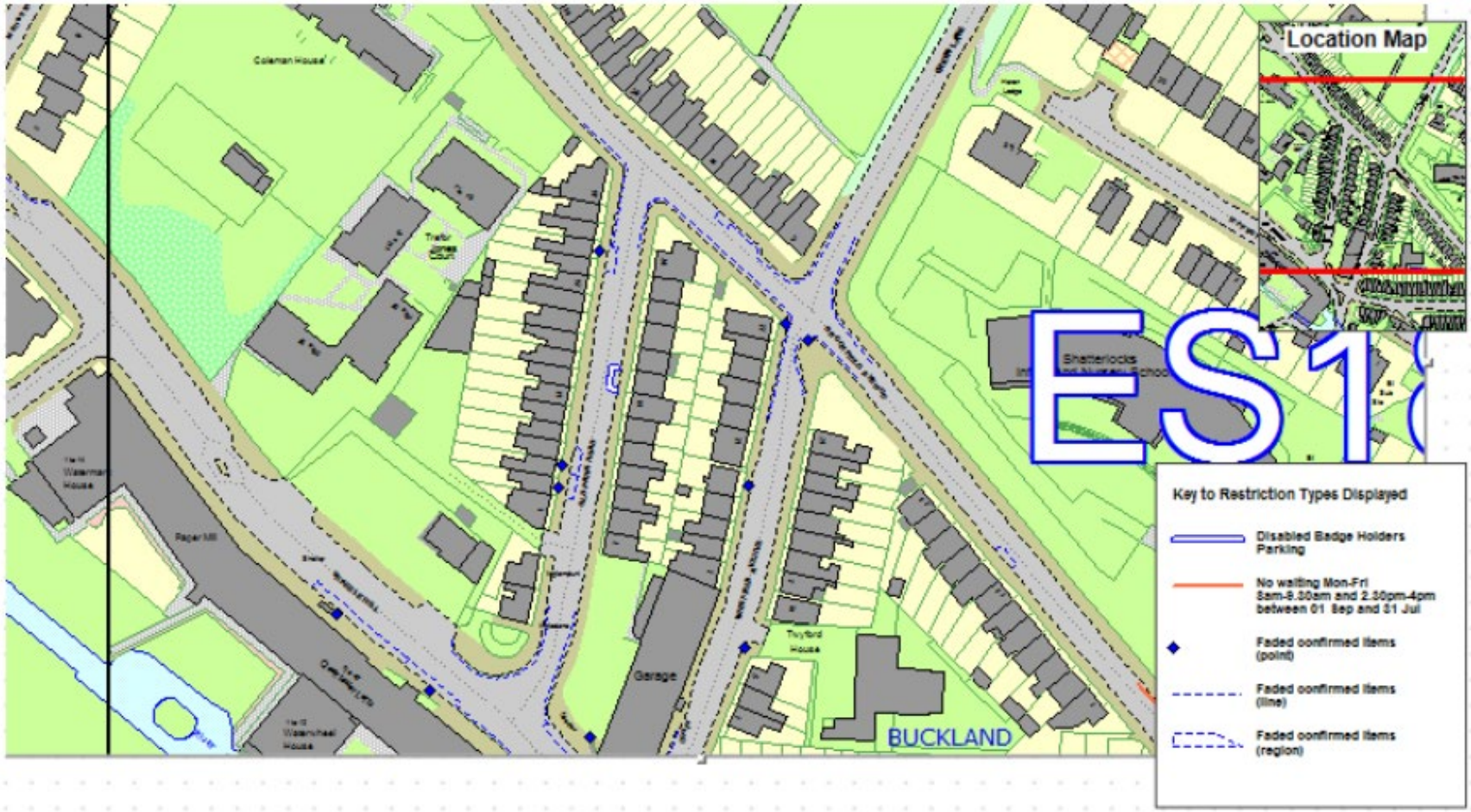

Kent County Council
kent.gov.uk

N W E S

Selected map

© Crown copyright. All rights reserved
Kent County Council
Licence No. 100019238 2026

SCALE	1 : 1250
DATE	31/07/2026
DRAWING No.	
DRAWN BY	

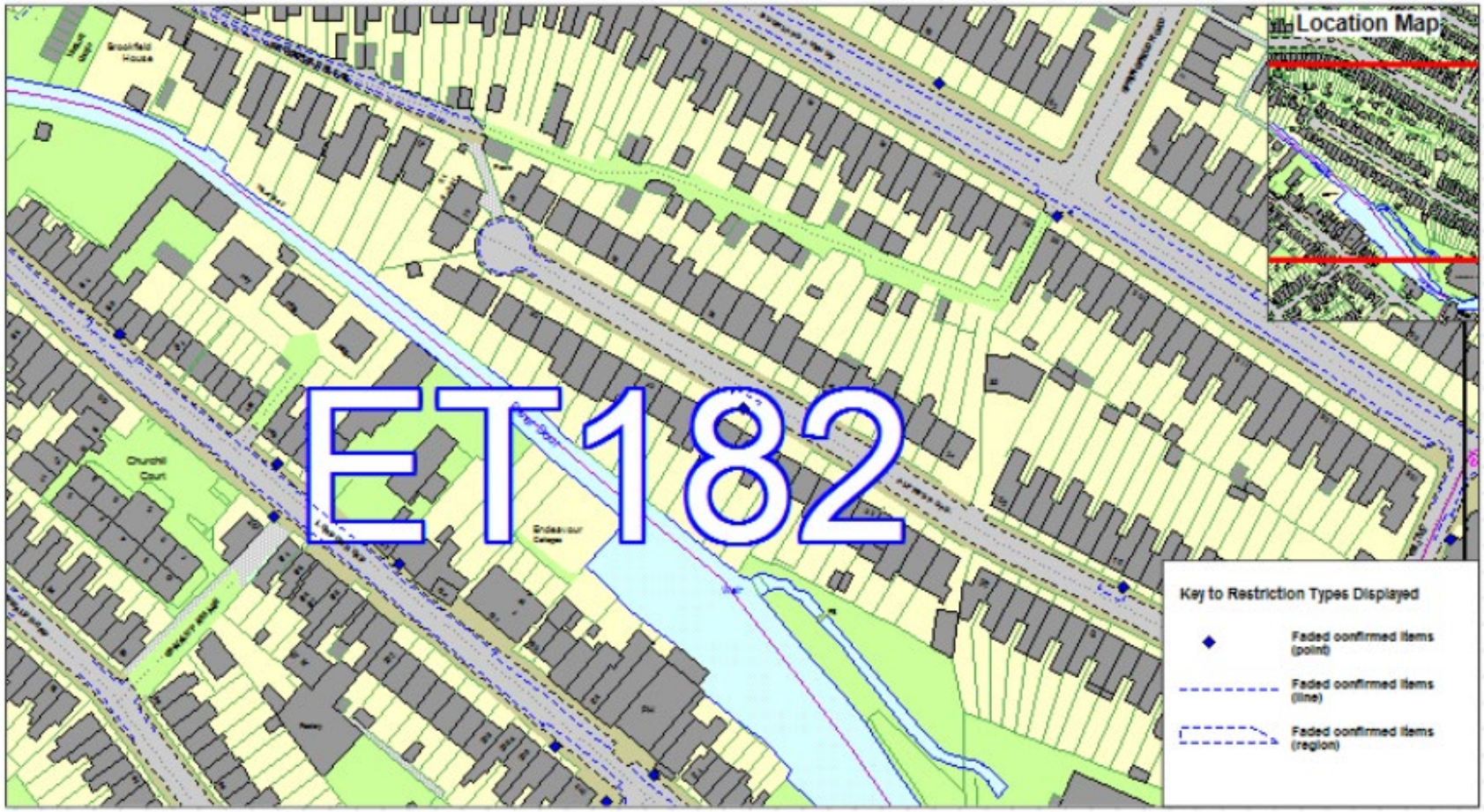

Kent County Council
kent.gov.uk

N W E S

Selected map

© Crown copyright. All rights reserved
Kent County Council
Licence No. 100019238 2026

SCALE	1 : 1250
DATE	31/07/2026
DRAWING No.	
DRAWN BY	

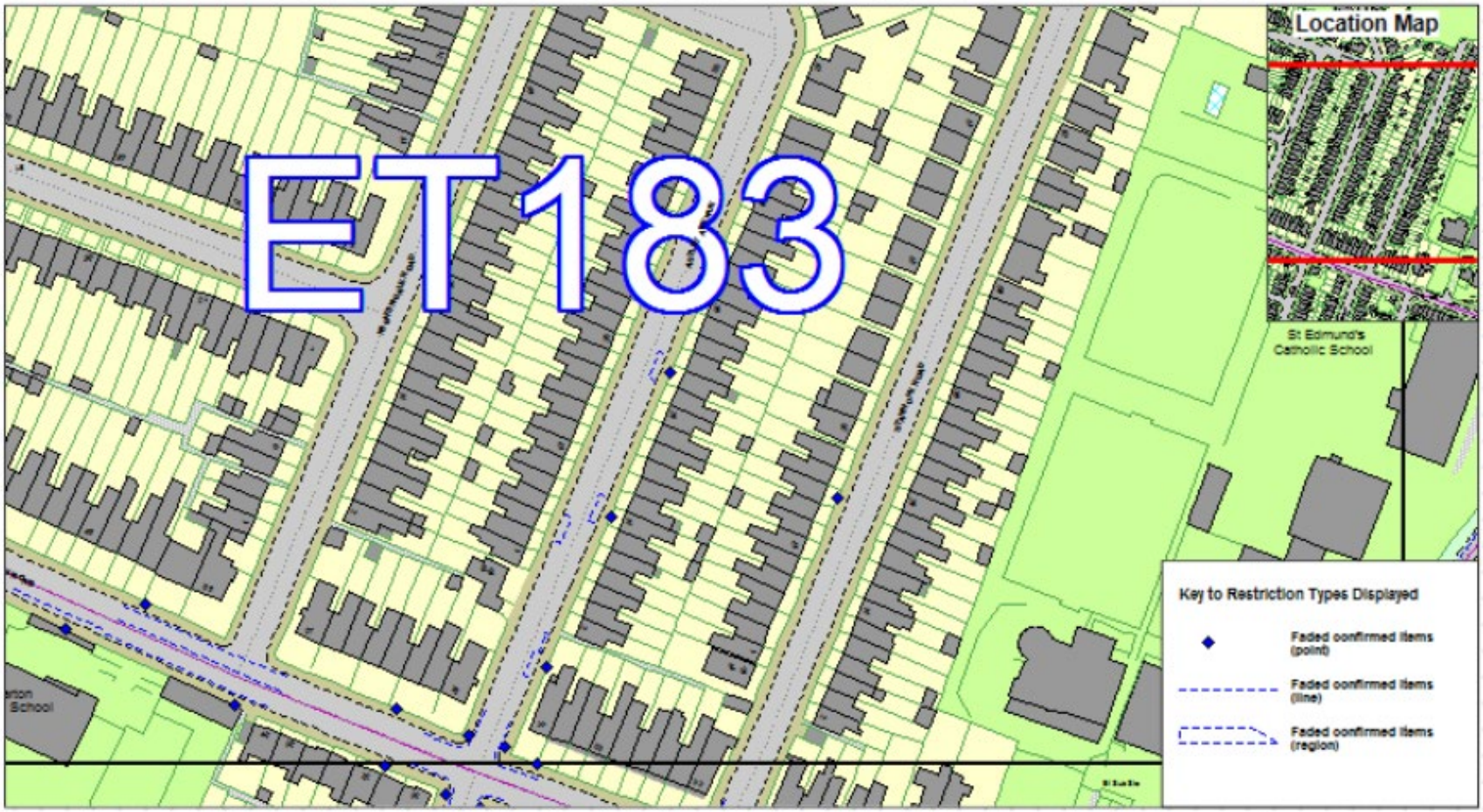

Kent County Council
kent.gov.uk

N W E S

Selected map

© Crown copyright. All rights reserved
Kent County Council
Licence No. 100019238 2026

SCALE	1 : 1250
DATE	31/07/2026
DRAWING No.	
DRAWN BY	

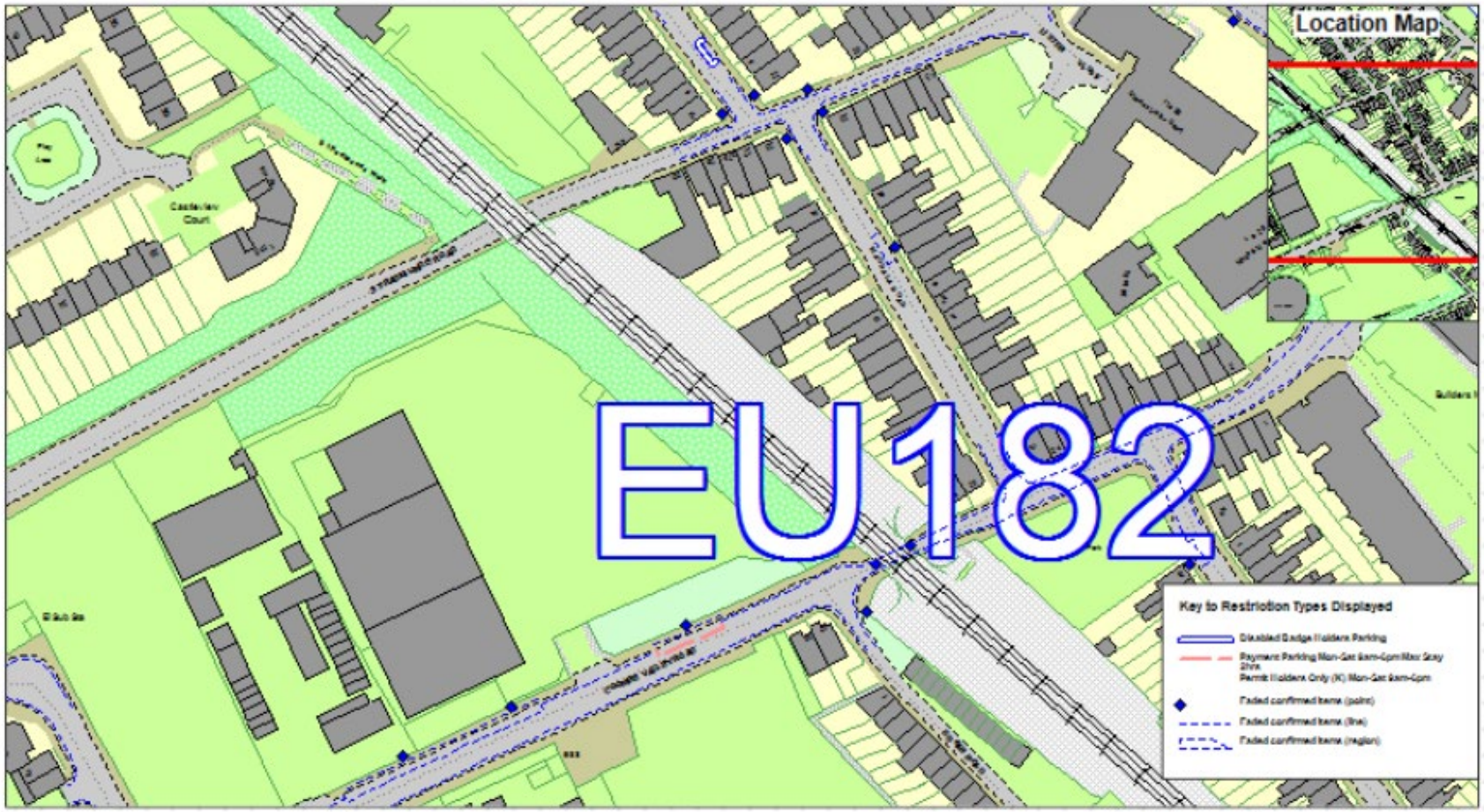

Kent County Council
kent.gov.uk

N W E S

Selected map

© Crown copyright. All rights reserved
Kent County Council
Licence No. 100019238 2026

SCALE	1 : 1250
DATE	31/07/2026
DRAWING No.	
DRAWN BY	

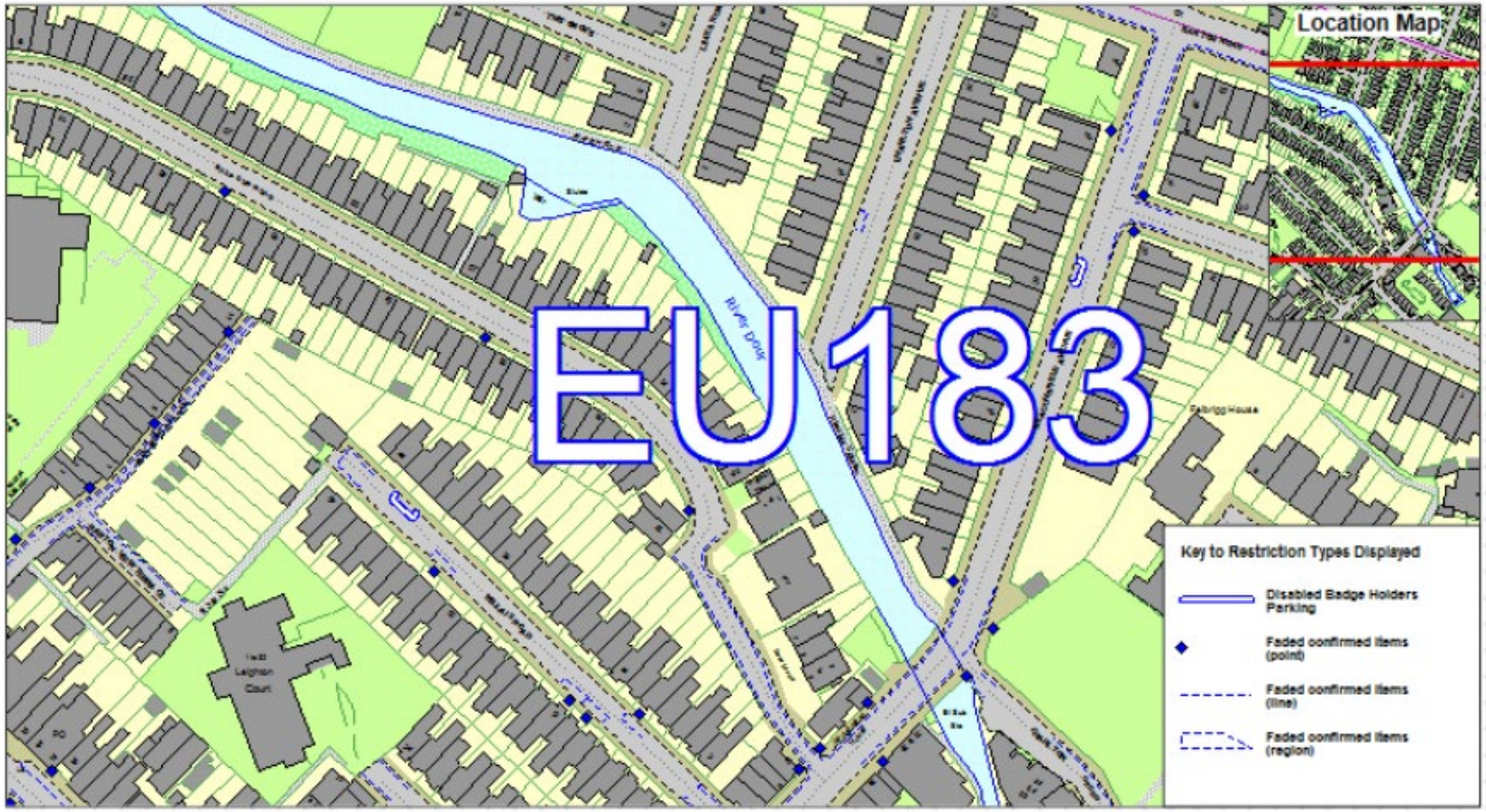

Kent County Council
kent.gov.uk

N W E S

Selected map

© Crown copyright. All rights reserved
Kent County Council
Licence No. 100019238 2026

SCALE	1 : 1250
DATE	31/07/2026
DRAWING No.	
DRAWN BY	

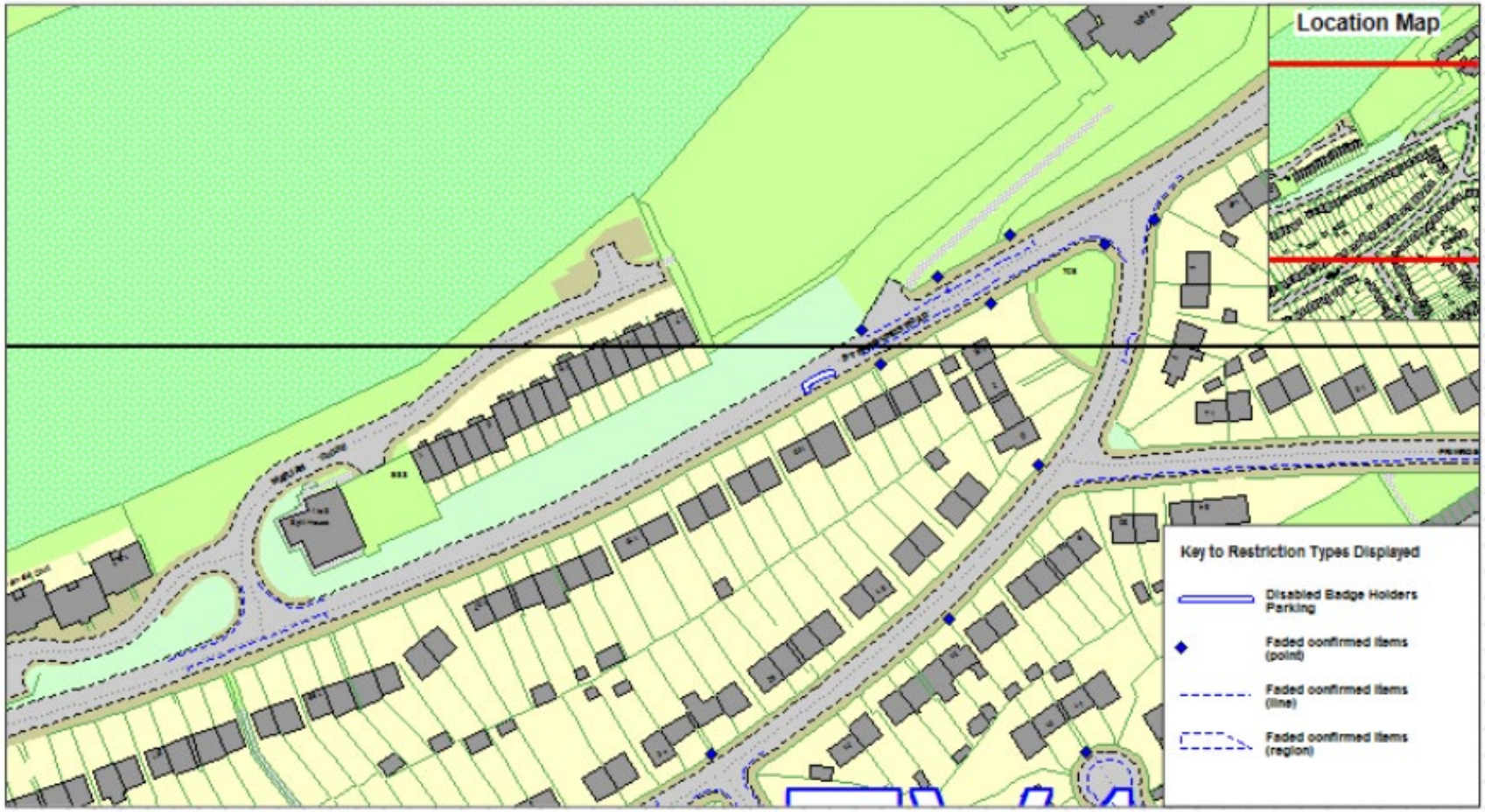

Kent County Council
kent.gov.uk

N
W E
S

Selected map

© Crown copyright. All rights reserved
Kent County Council
Licence No. 100019238 2026

SCALE	1 : 1250
DATE	31/07/2026
DRAWING No.	
DRAWN BY	

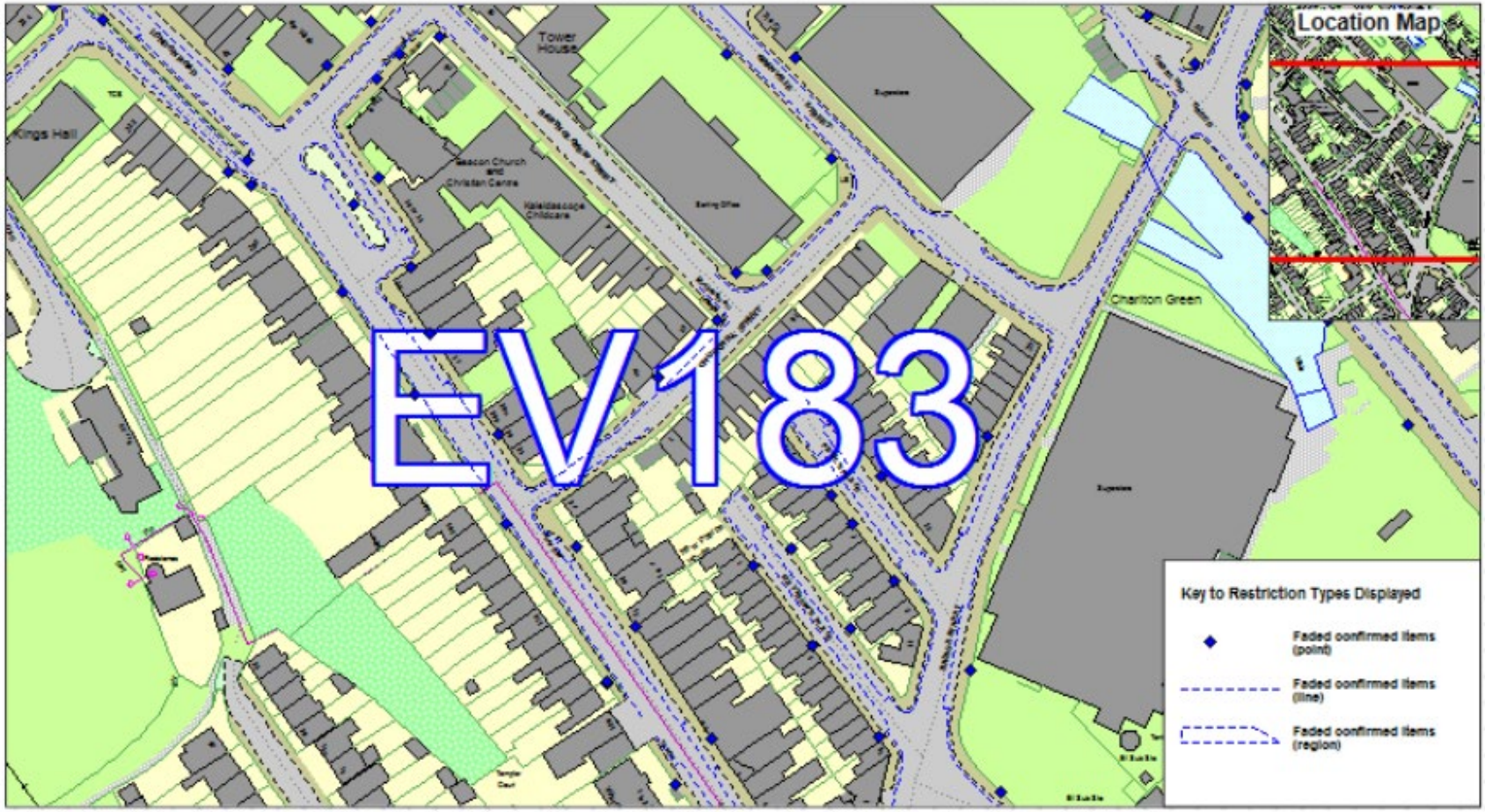

Kent County Council
kent.gov.uk

N W E S

Selected map

© Crown copyright. All rights reserved
Kent County Council
Licence No. 100019238 2026

SCALE	1 : 1250
DATE	31/07/2026
DRAWING No.	
DRAWN BY	

Kent County Council
kent.gov.uk

N W E S

Selected map

© Crown copyright. All rights reserved
Kent County Council
Licence No. 100019238 2026

SCALE	1 : 1250
DATE	27/08/2026
DRAWING No.	
DRAWN BY	

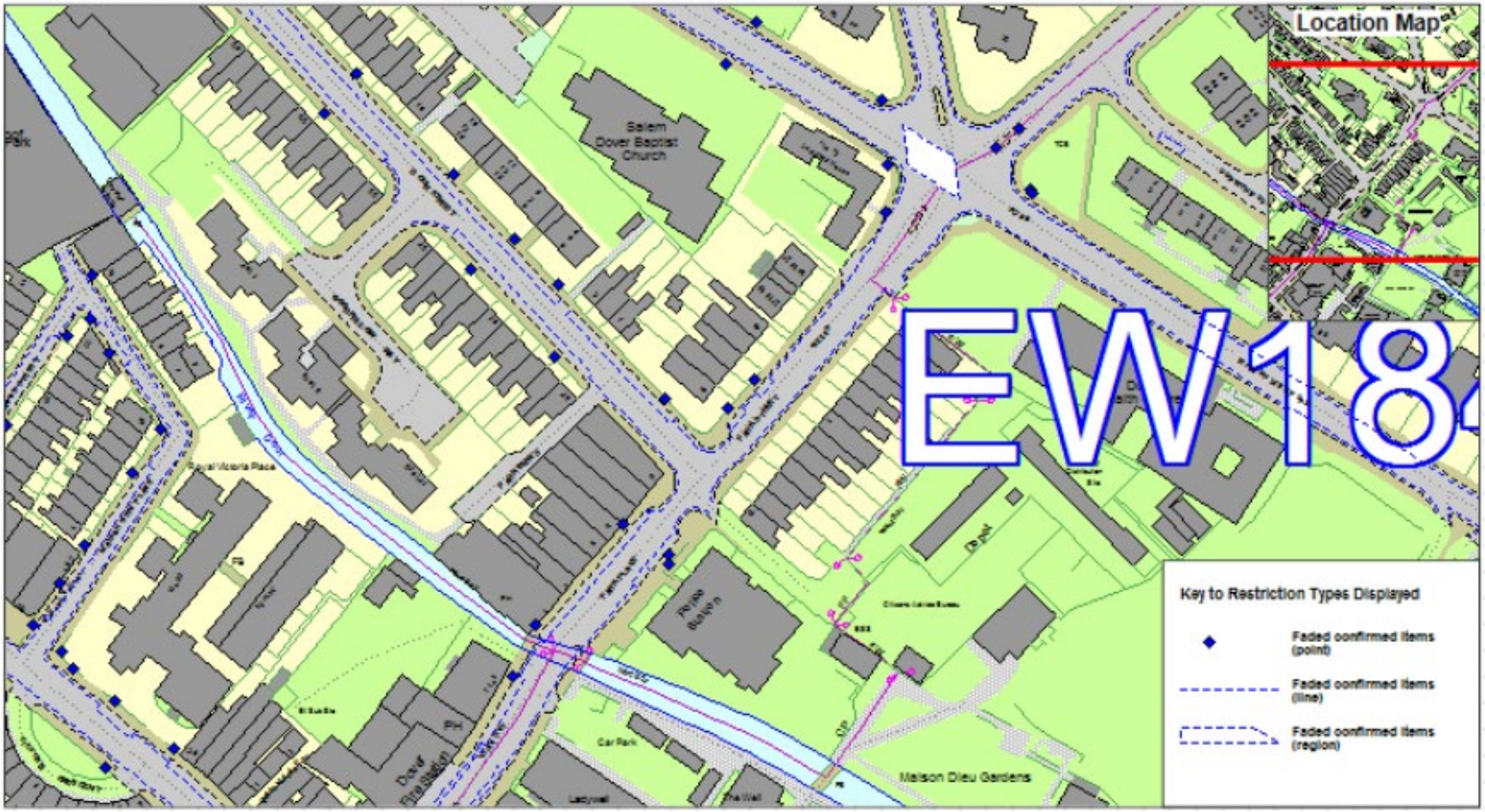

Kent County Council
kent.gov.uk

N W E S

Selected map

© Crown copyright. All rights reserved
Kent County Council
Licence No. 100019238 2026

SCALE	1 : 1250
DATE	31/07/2026
DRAWING No.	
DRAWN BY	

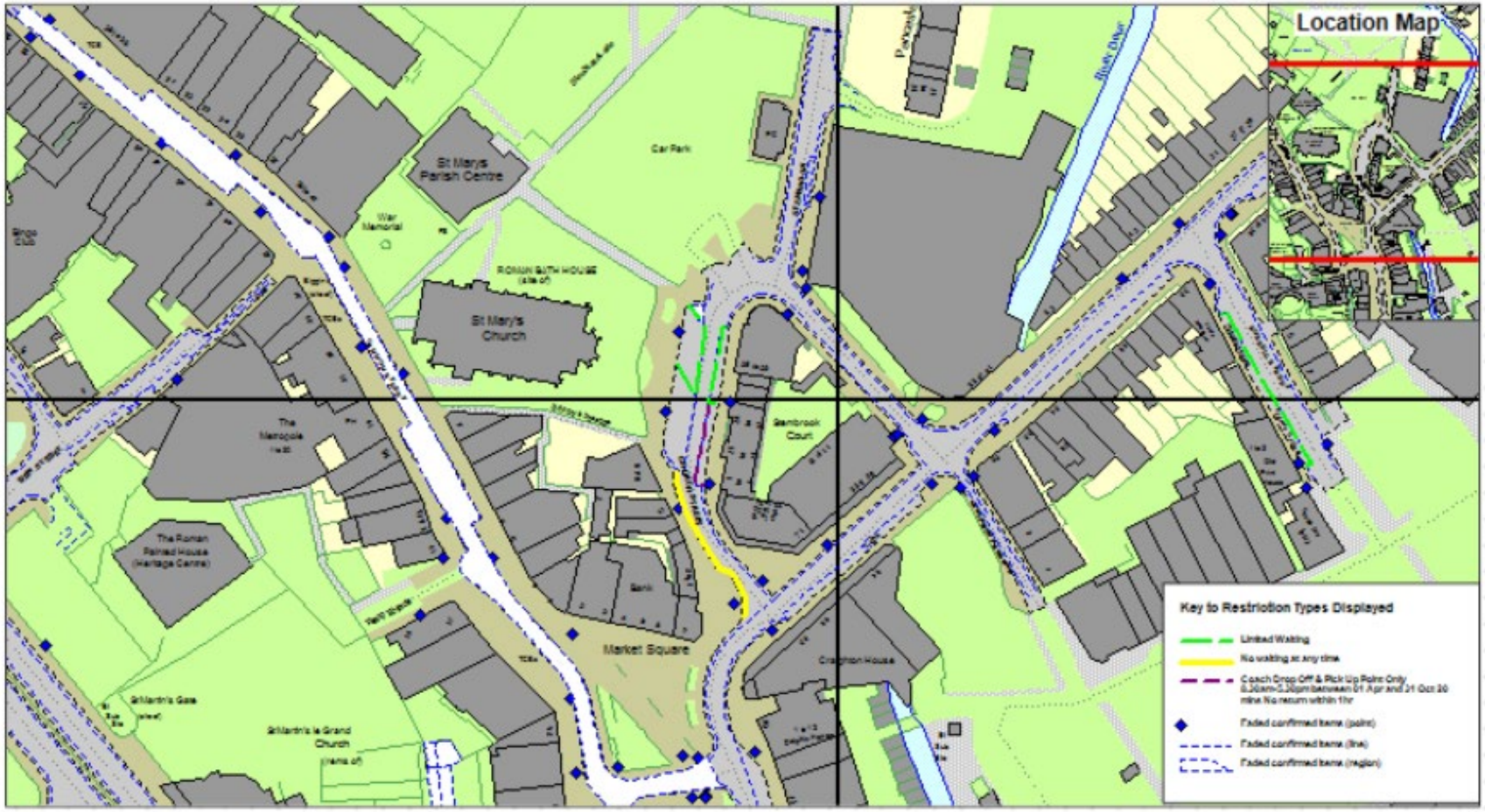

Kent County Council
kent.gov.uk

N W E S

Selected map

© Crown copyright. All rights reserved
Kent County Council
Licence No. 100019238 2026

SCALE	1 : 1250
DATE	31/07/2026
DRAWING No.	
DRAWN BY	

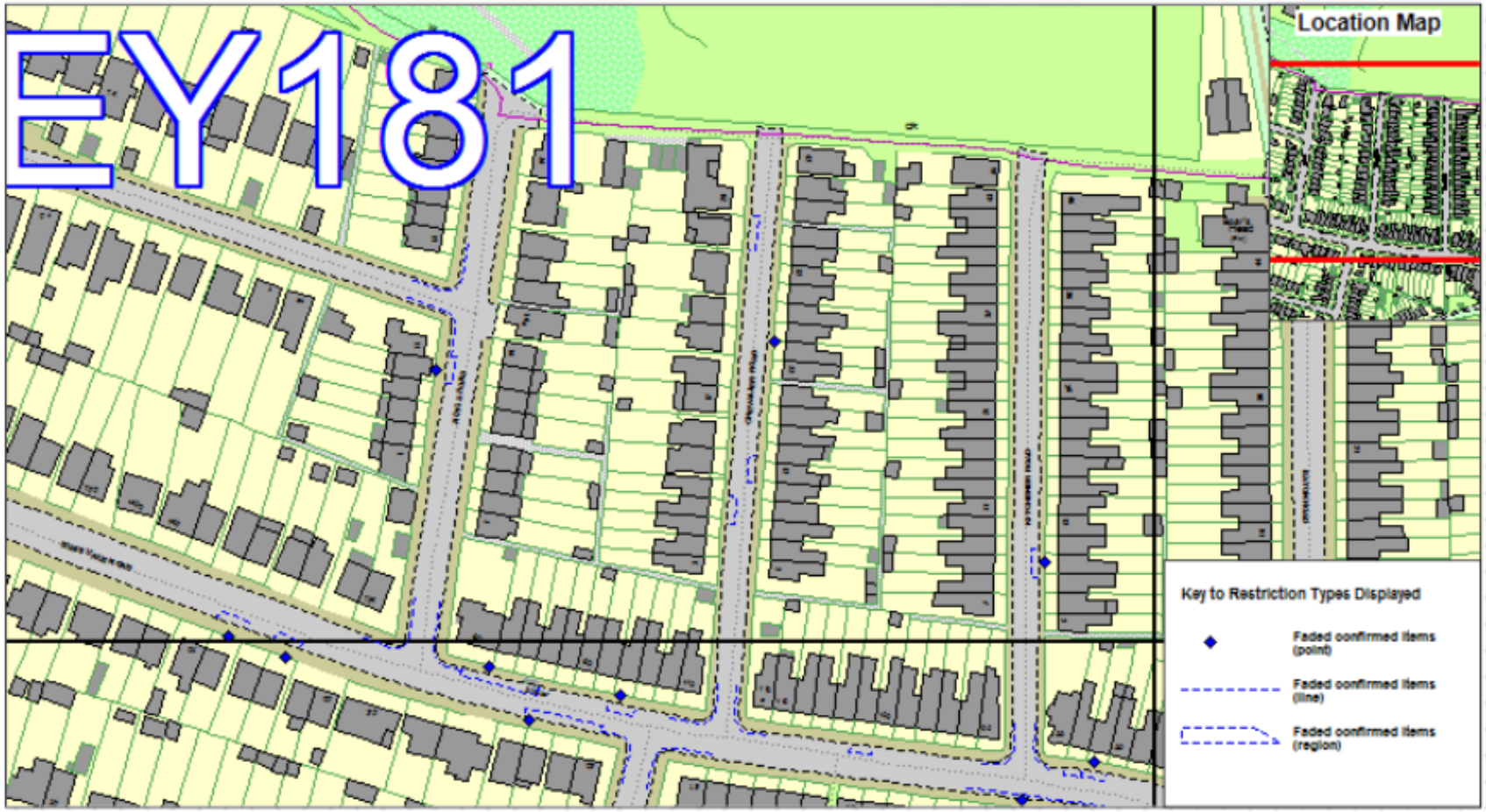

Kent County Council
kent.gov.uk

N
W E
S

Selected map

© Crown copyright. All rights reserved
Kent County Council
Licence No. 100019238 2026

SCALE	1 : 1250
DATE	31/07/2026
DRAWING No.	
DRAWN BY	

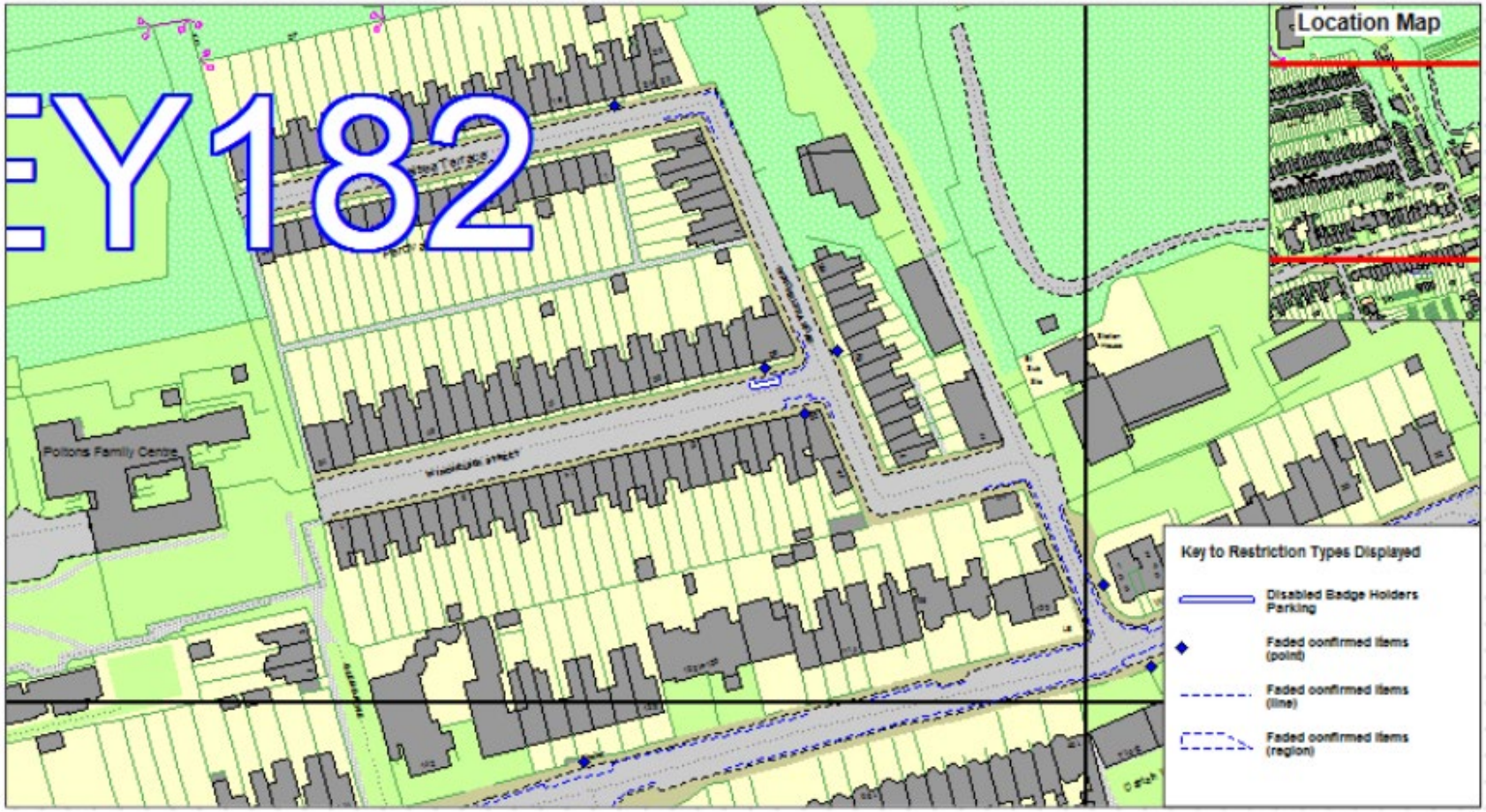

Kent County Council
kent.gov.uk

N W E S

Selected map

© Crown copyright. All rights reserved
Kent County Council
Licence No. 100019238 2026

SCALE	1 : 1250
DATE	31/07/2026
DRAWING No.	
DRAWN BY	

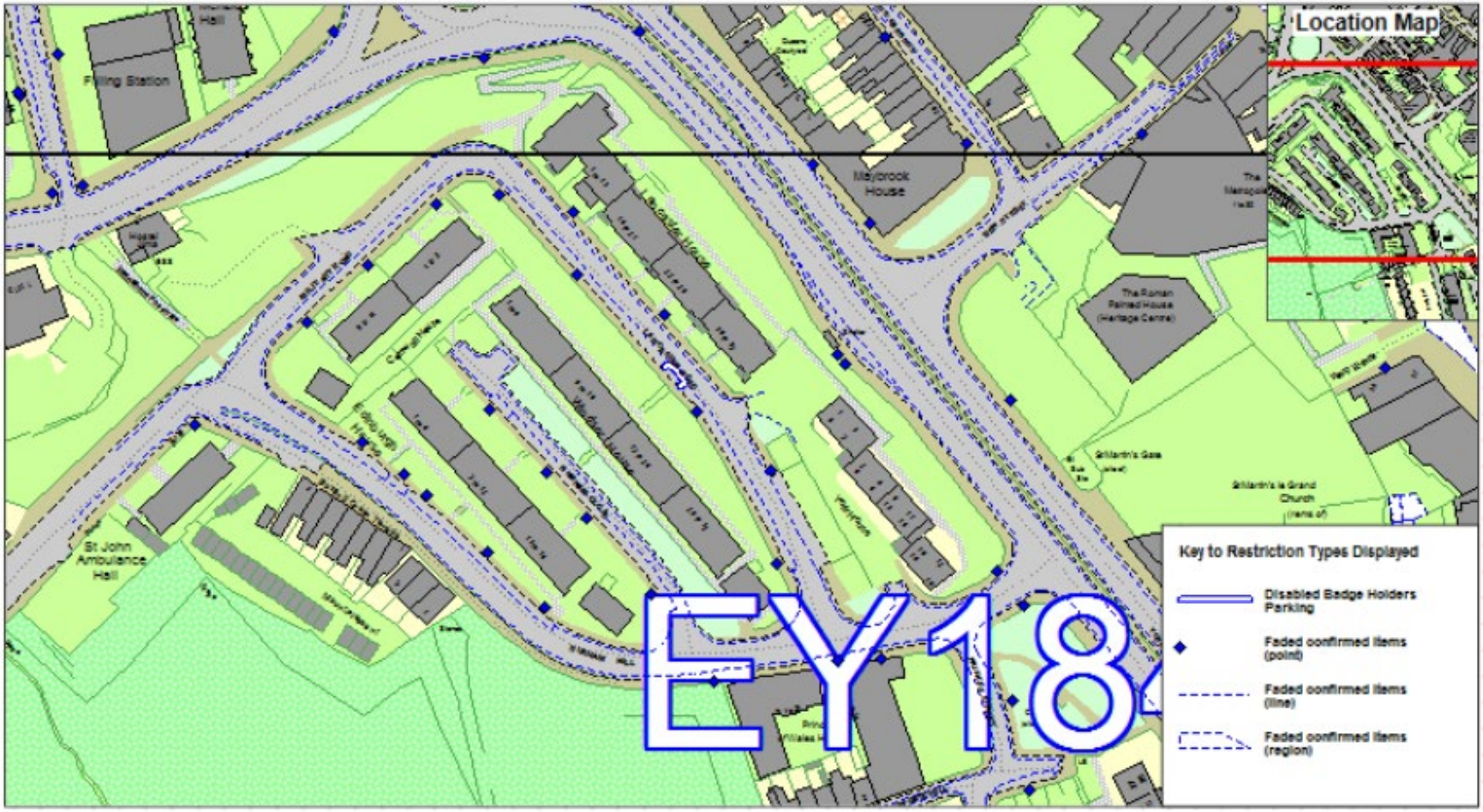

Kent County Council
kent.gov.uk

N W E S

Selected map

© Crown copyright. All rights reserved
Kent County Council
Licence No. 100019238 2026

SCALE	1 : 1250
DATE	31/07/2026
DRAWING No.	
DRAWN BY	

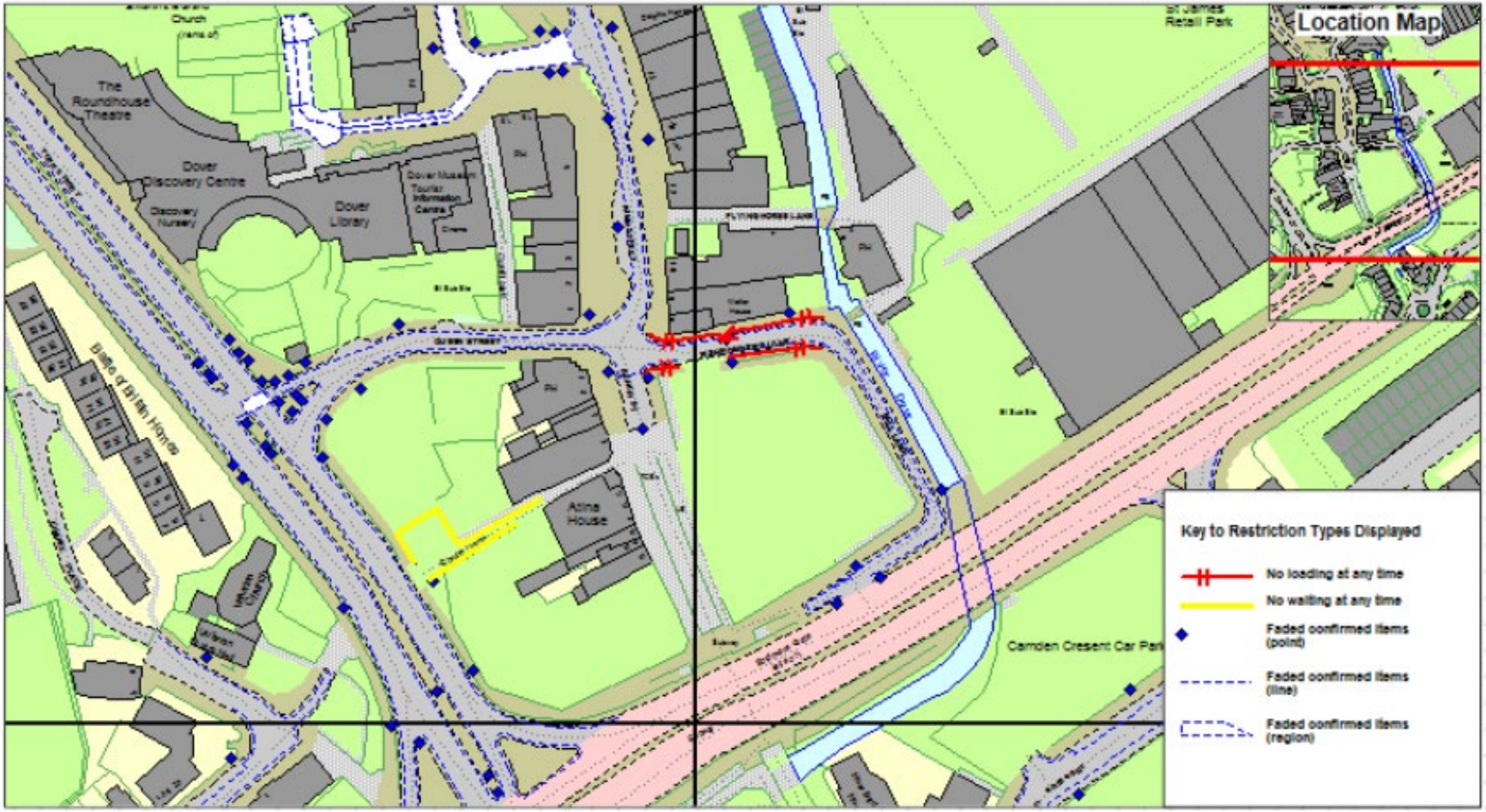

Kent County Council
kent.gov.uk

N
W E
S

Selected map

© Crown copyright. All rights reserved
Kent County Council
Licence No. 100019238 2026

SCALE	1 : 1250
DATE	31/07/2026
DRAWING No.	
DRAWN BY	

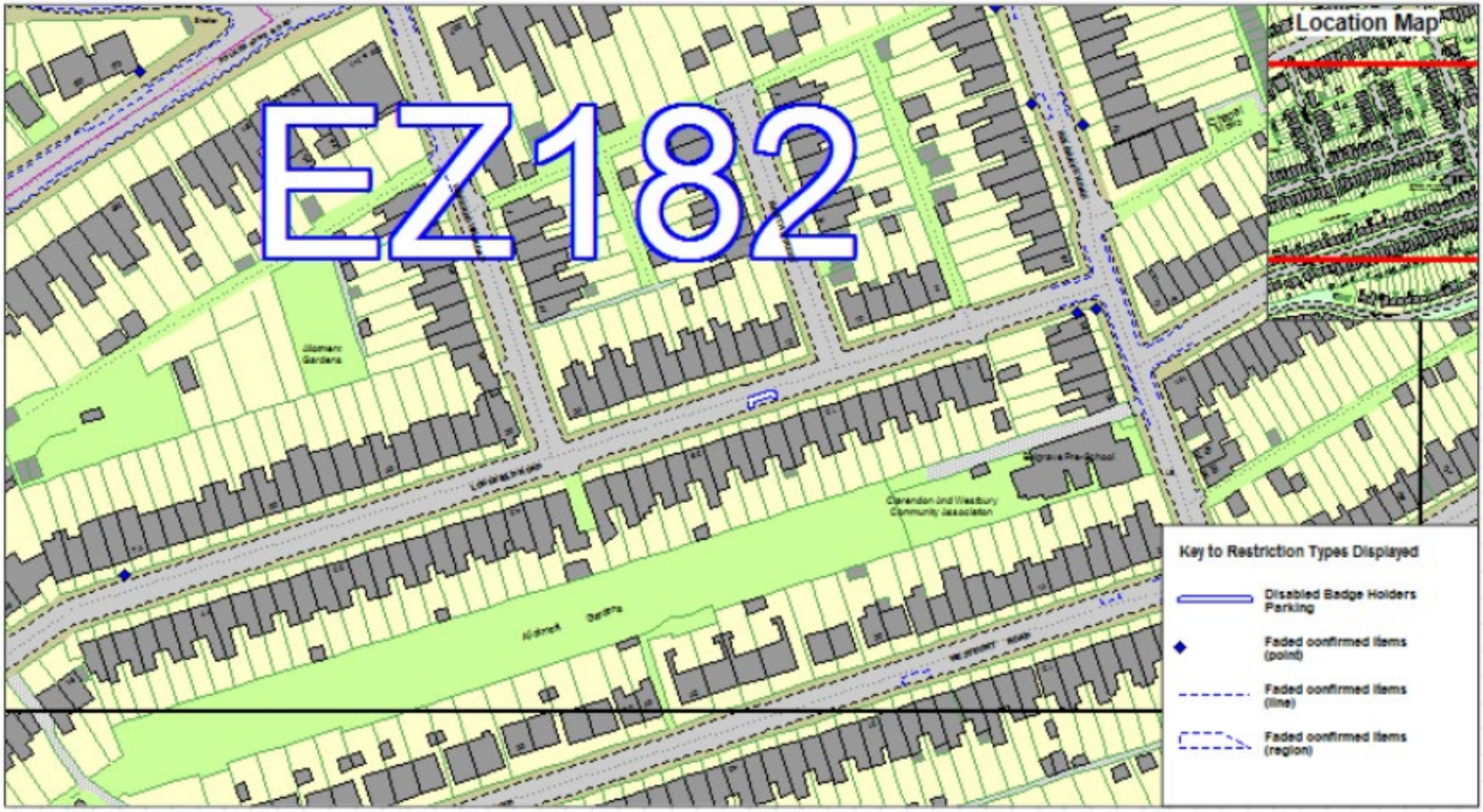

Kent County Council
kent.gov.uk

N W E S

Selected map

© Crown copyright. All rights reserved
Kent County Council
Licence No. 100019238 2026

SCALE	1 : 1250
DATE	31/07/2026
DRAWING No.	
DRAWN BY	

Kent County Council
kent.gov.uk

N
W E
S

Selected map

© Crown copyright. All rights reserved
Kent County Council
Licence No. 100019238 2026

SCALE	1 : 1250
DATE	31/07/2026
DRAWING No.	
DRAWN BY	

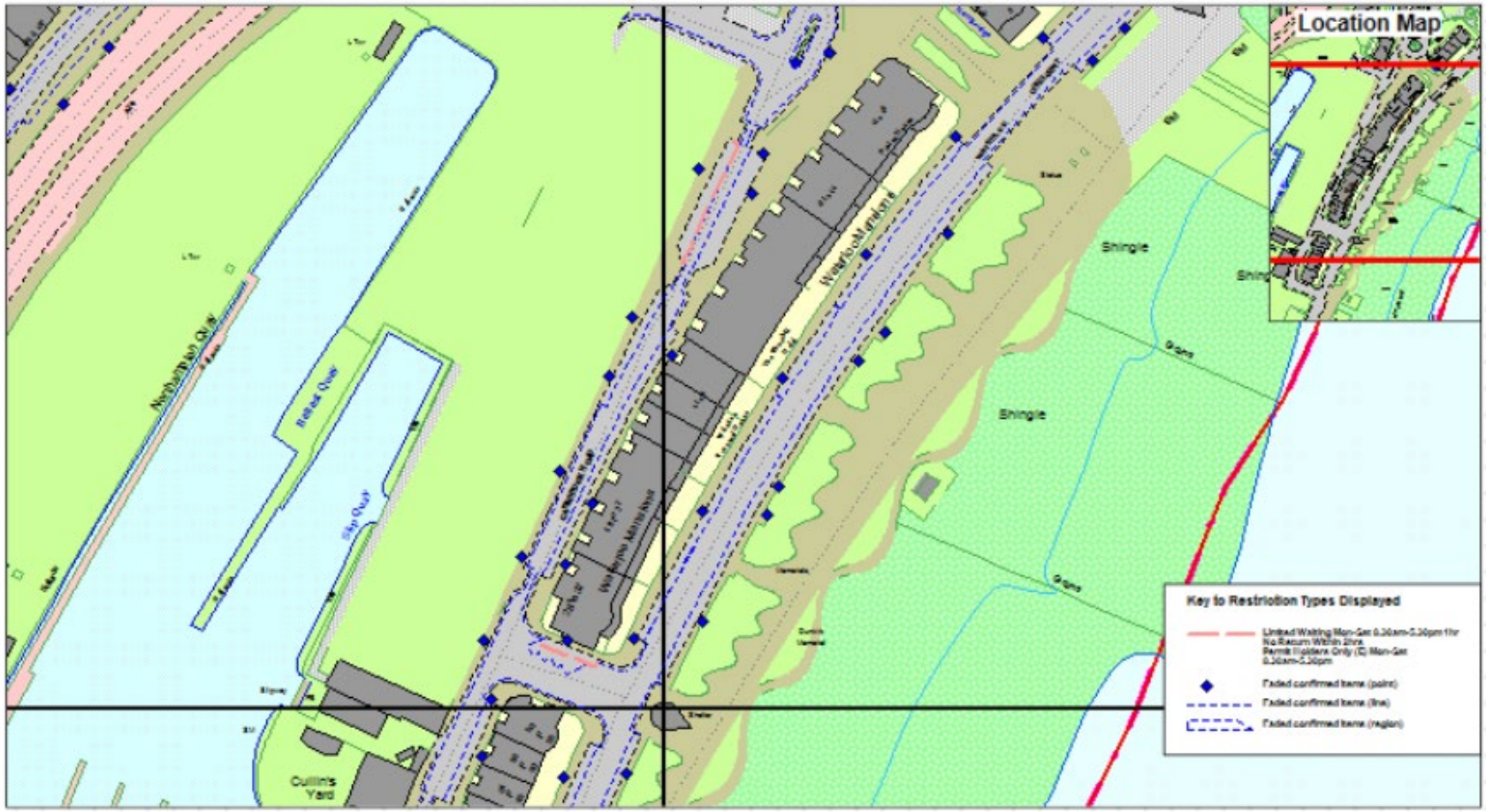

Kent County Council
kent.gov.uk

N W E S

Selected map

© Crown copyright. All rights reserved
Kent County Council
Licence No. 100019238 2026

SCALE	1 : 1250
DATE	31/07/2026
DRAWING No.	
DRAWN BY	

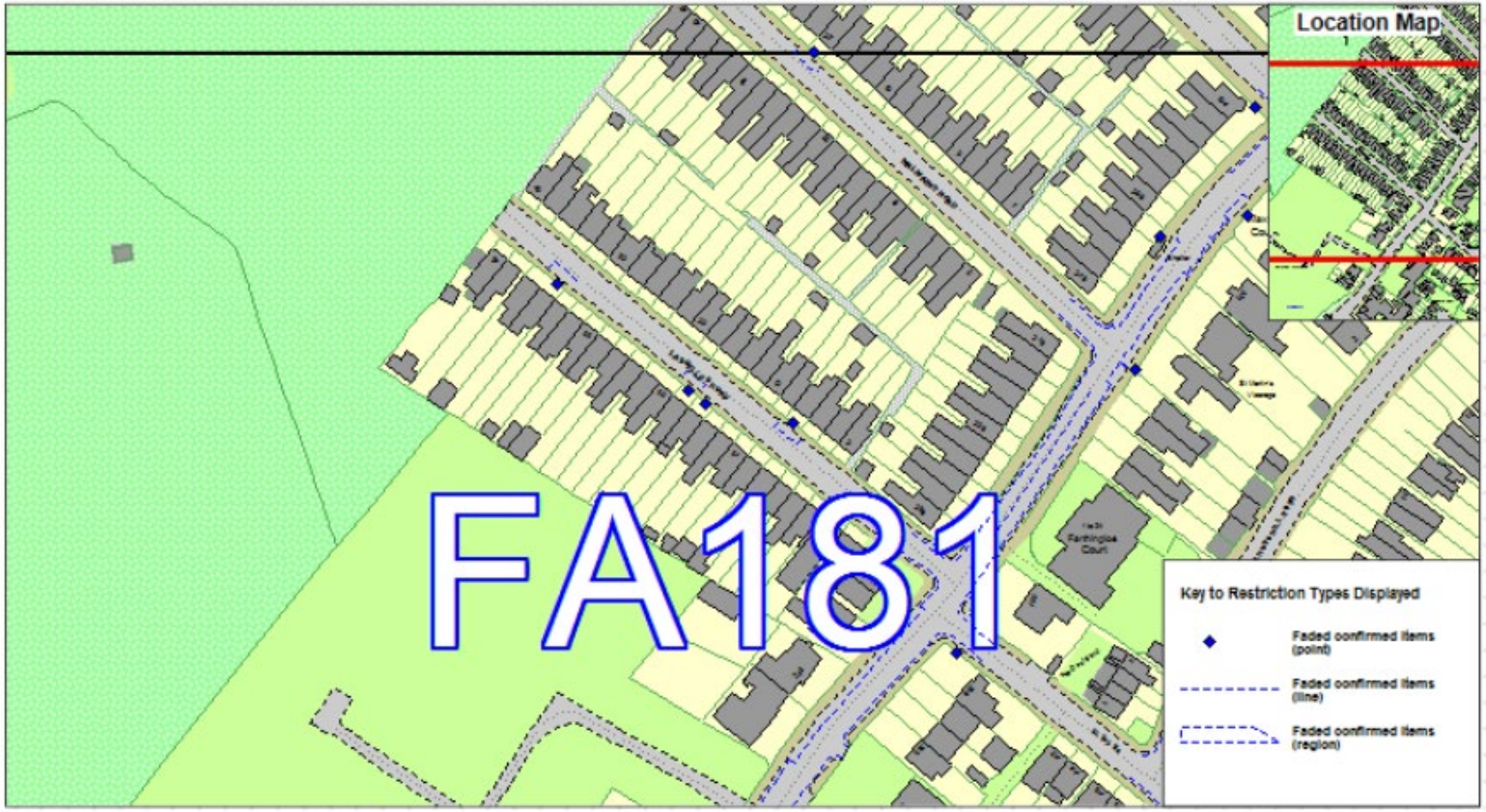

Kent County Council
kent.gov.uk

N W E S

Selected map

© Crown copyright. All rights reserved
Kent County Council
Licence No. 100019238 2026

SCALE	1 : 1250
DATE	31/07/2026
DRAWING No.	
DRAWN BY	

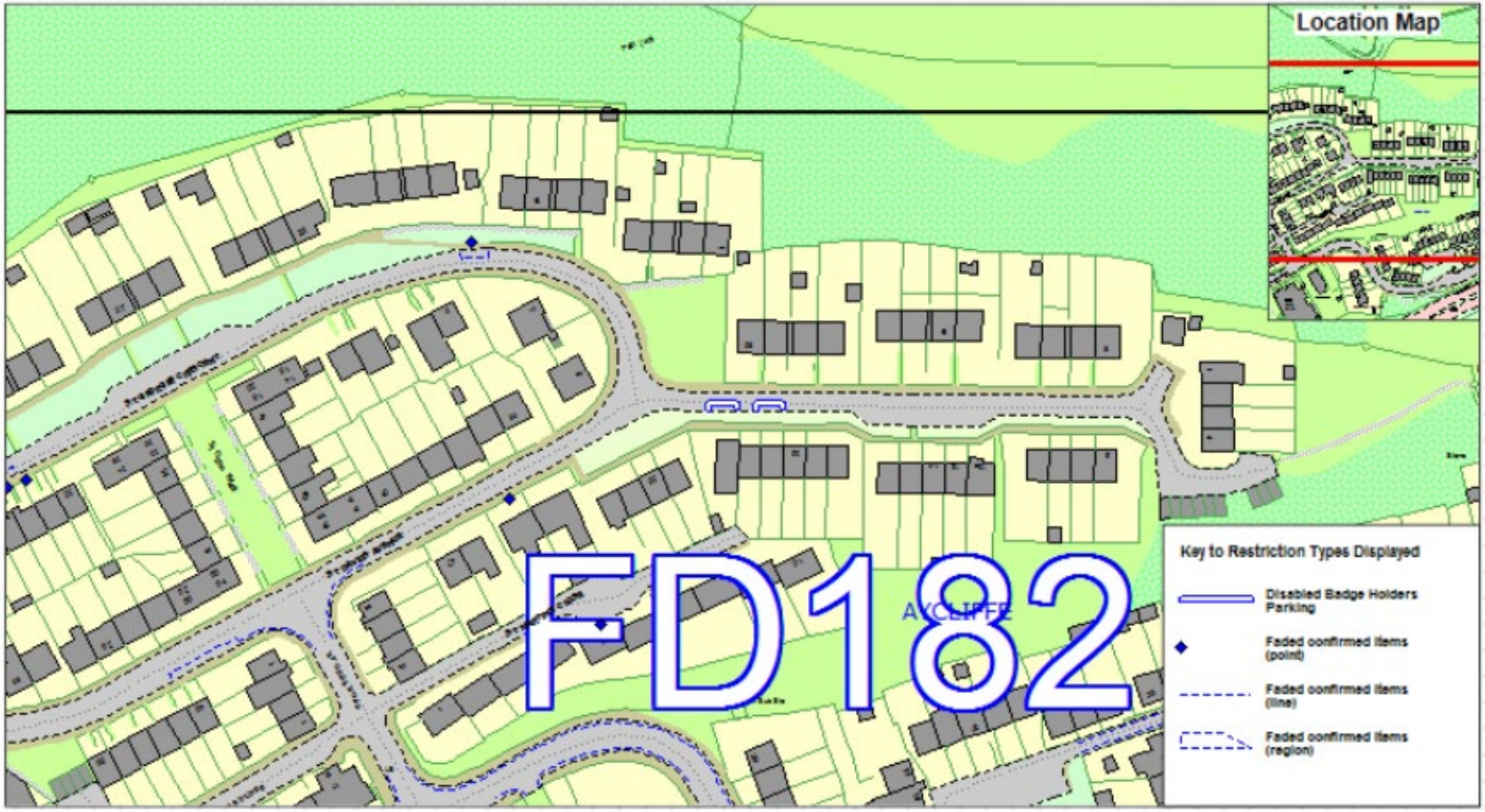

Kent County Council
kent.gov.uk

N W E S

Selected map

© Crown copyright. All rights reserved
Kent County Council
Licence No. 100019238 2026

SCALE	1 : 1250
DATE	31/07/2026
DRAWING No.	
DRAWN BY	

Kent County Council
kent.gov.uk

N W E S

Selected map

© Crown copyright. All rights reserved
Kent County Council
Licence No. 100019238 2026

SCALE	1 : 1250
DATE	31/07/2026
DRAWING No.	
DRAWN BY	